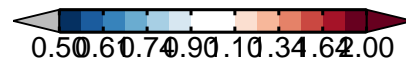
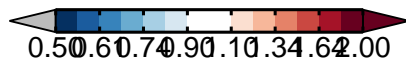
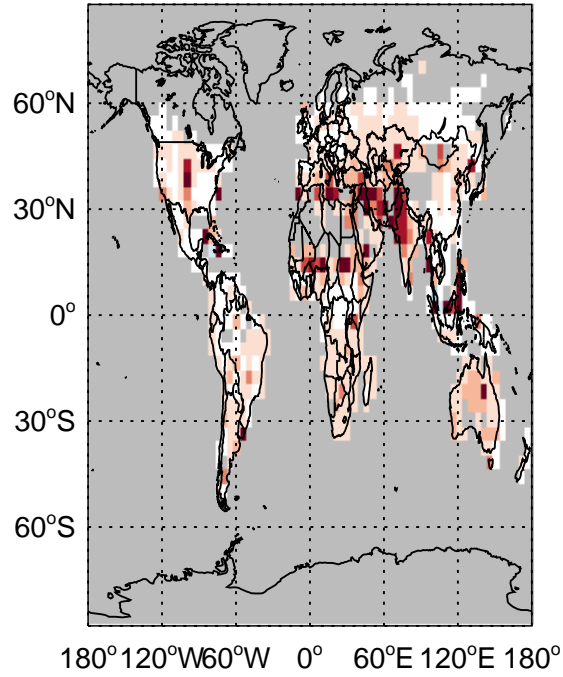
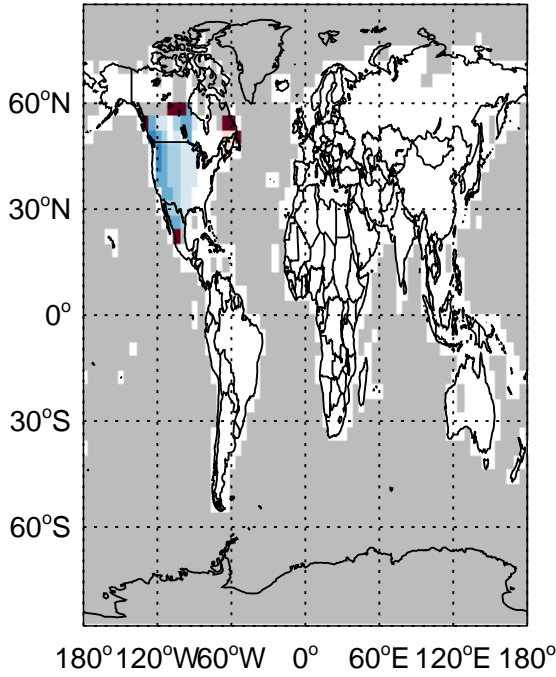


GEOS-Chem Emission Ratio Maps

v11-01 / v10-01

v11-01 / v10-01

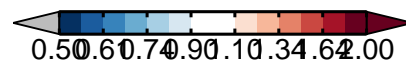
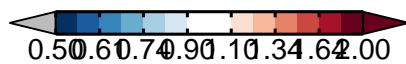
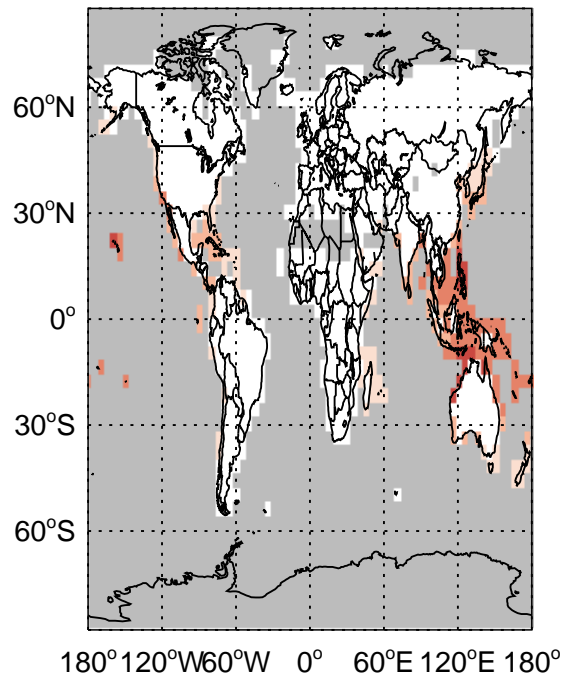
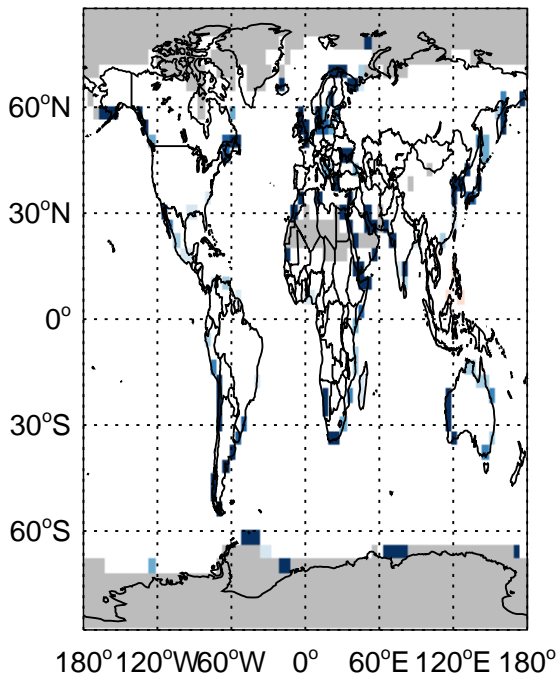
Ratio: ACET anthro+biofuel emissions for Apr. Ratio: ACET biomass emissions for Apr



v11-01 / v10-01

v11-01 / v10-01

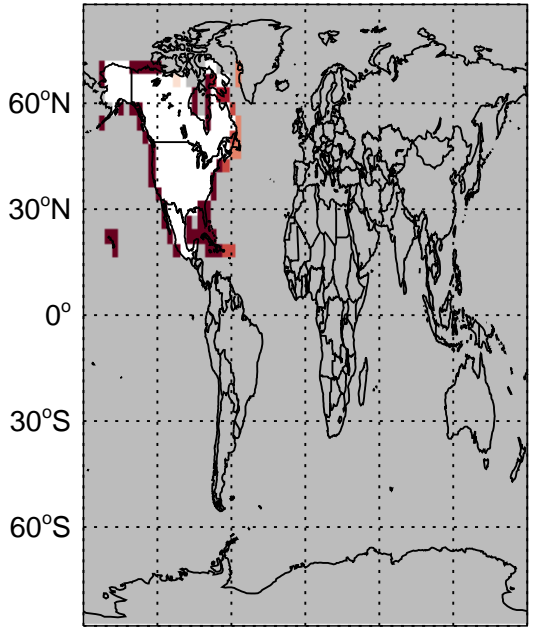
Ratio: ACET biogenic emissions for Apr. Ratio: ACET from MONOT emissions for Apr



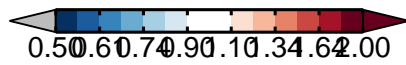
GEOS-Chem Emission Ratio Maps

v11-01 / v10-01

Ratio: ACET from MBO emissions for Apr

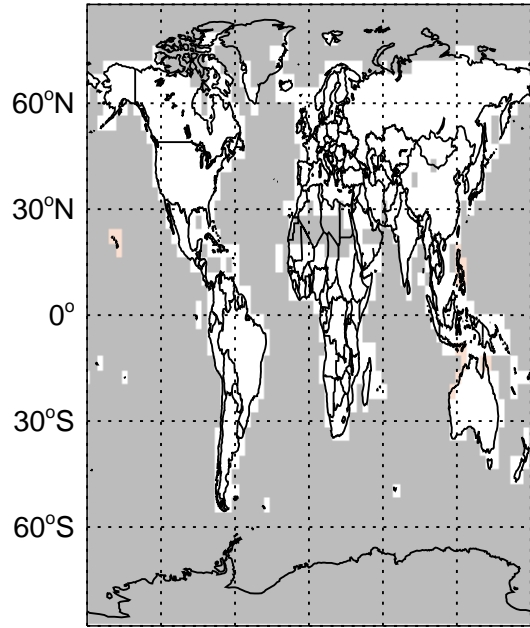


180° 120°W 60°W 0° 60°E 120°E 180°

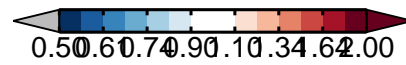


v11-01 / v10-01

Ratio: ACET direct emissions for Apr

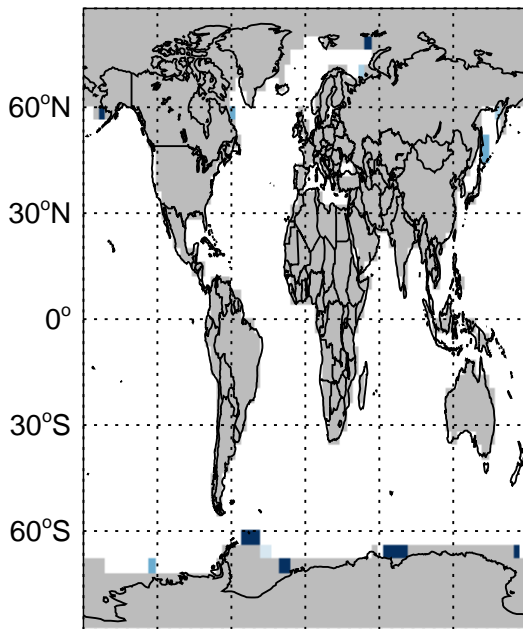


180° 120°W 60°W 0° 60°E 120°E 180°



v11-01 / v10-01

Ratio: ACET ocean source emissions for Apr



180° 120°W 60°W 0° 60°E 120°E 180°

