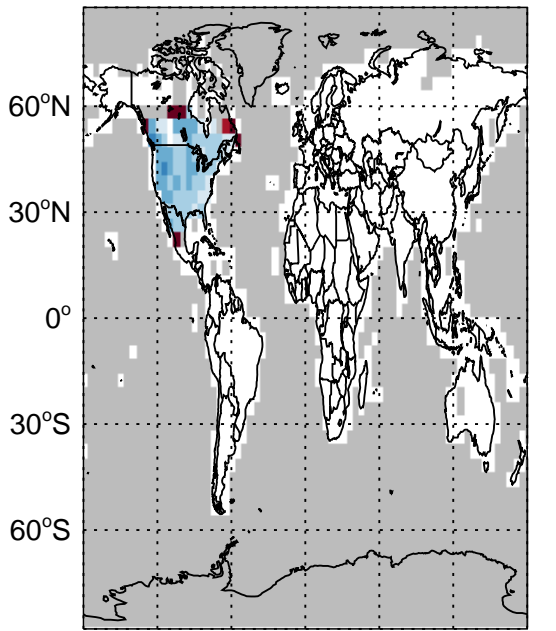


# GEOS-Chem Emission Ratio Maps

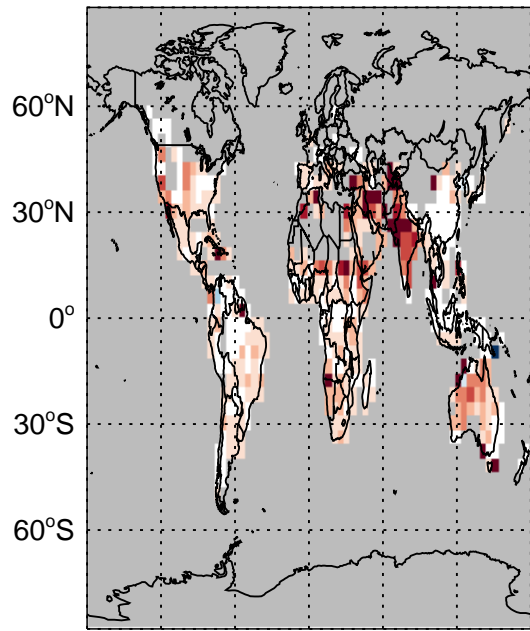
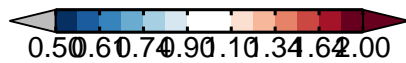
v11-01 / v10-01

v11-01 / v10-01

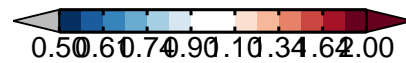
Ratio: ACET anthro+biofuel emissions for Jan Ratio: ACET biomass emissions for Jan



180° 120°W 60°W 0° 60°E 120°E 180°



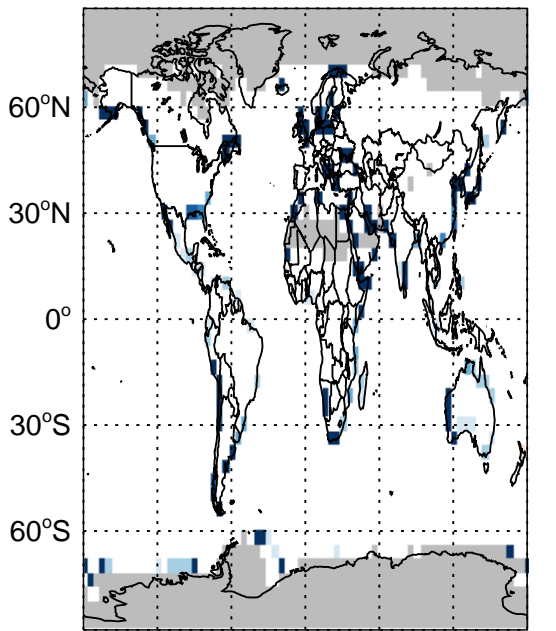
180° 120°W 60°W 0° 60°E 120°E 180°



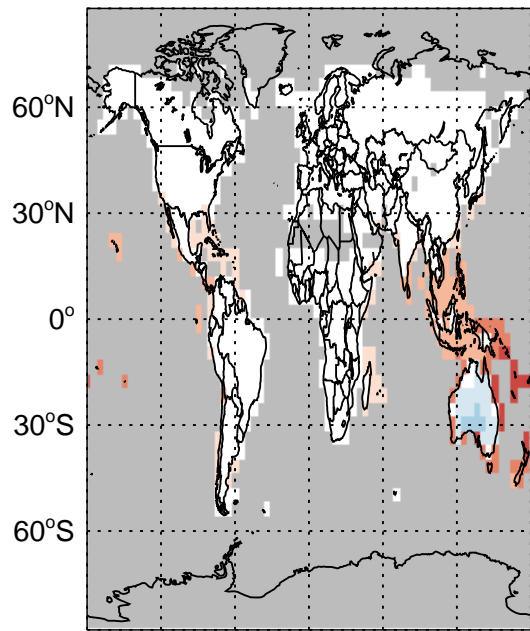
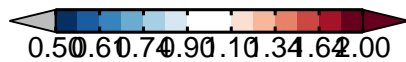
v11-01 / v10-01

v11-01 / v10-01

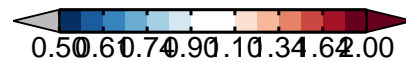
Ratio: ACET biogenic emissions for Jan Ratio: ACET from MONOT emissions for Jan



180° 120°W 60°W 0° 60°E 120°E 180°



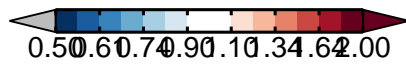
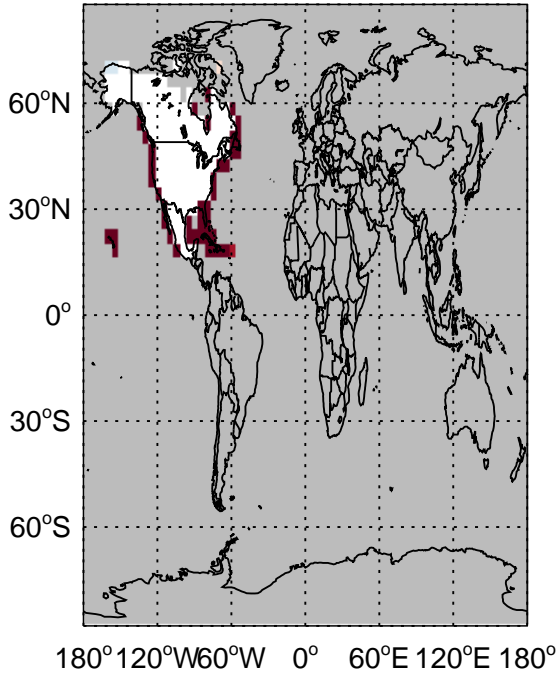
180° 120°W 60°W 0° 60°E 120°E 180°



# GEOS-Chem Emission Ratio Maps

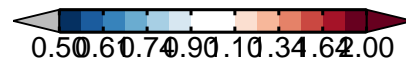
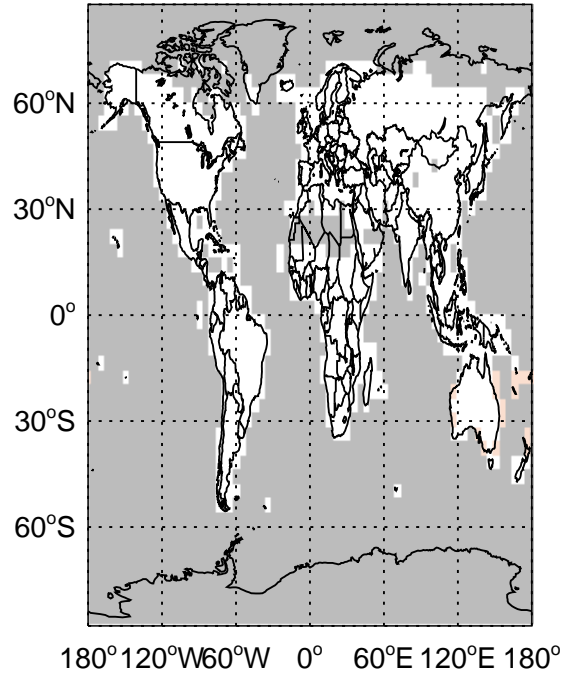
v11-01 / v10-01

Ratio: ACET from MBO emissions for Jan



v11-01 / v10-01

Ratio: ACET direct emissions for Jan



v11-01 / v10-01

Ratio: ACET ocean source emissions for Jan

