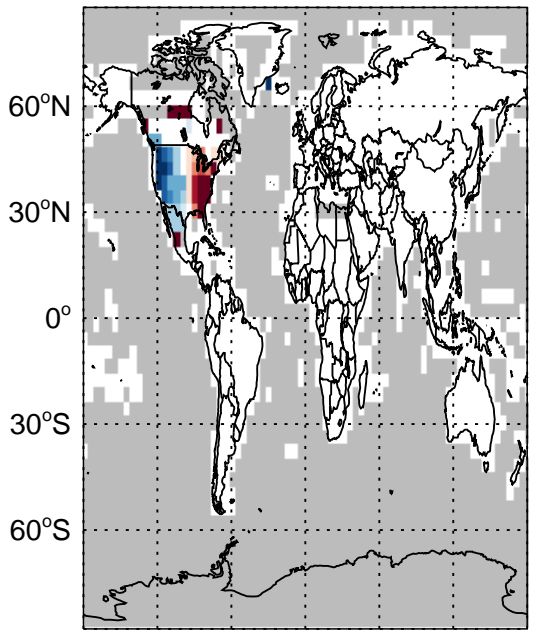


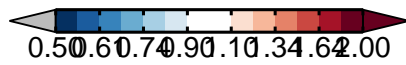
GEOS-Chem Emission Ratio Maps

v11-01 / v10-01

Ratio: NH3 anthro emissions for Jul

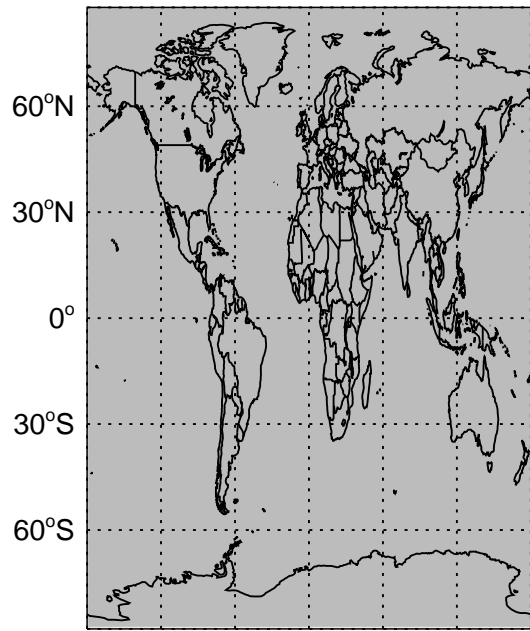


180° 120°W 60°W 0° 60°E 120°E 180°

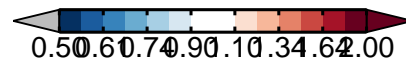


v11-01 / v10-01

Ratio: NH3 biofuel emissions for Jul

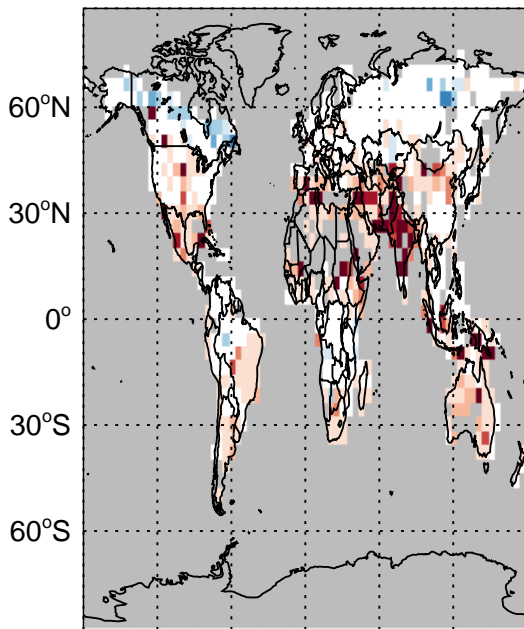


180° 120°W 60°W 0° 60°E 120°E 180°

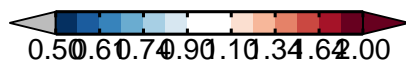


v11-01 / v10-01

Ratio: NH3 biomass emissions for Jul

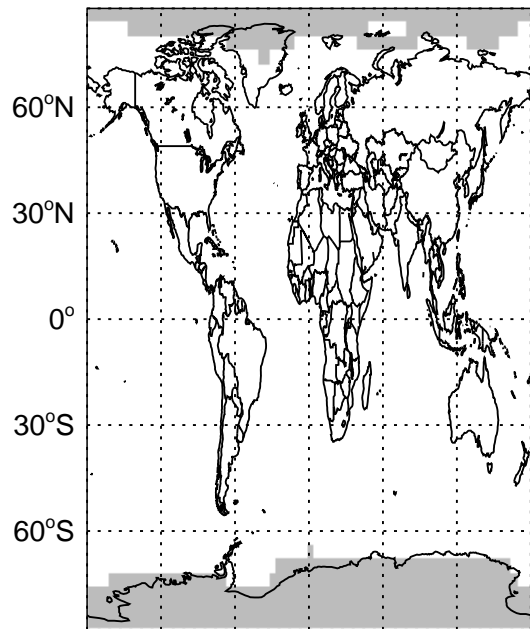


180° 120°W 60°W 0° 60°E 120°E 180°



v11-01 / v10-01

Ratio: NH3 natural src emissions for Jul



180° 120°W 60°W 0° 60°E 120°E 180°

