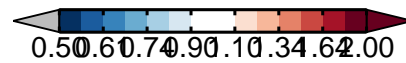
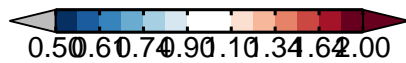
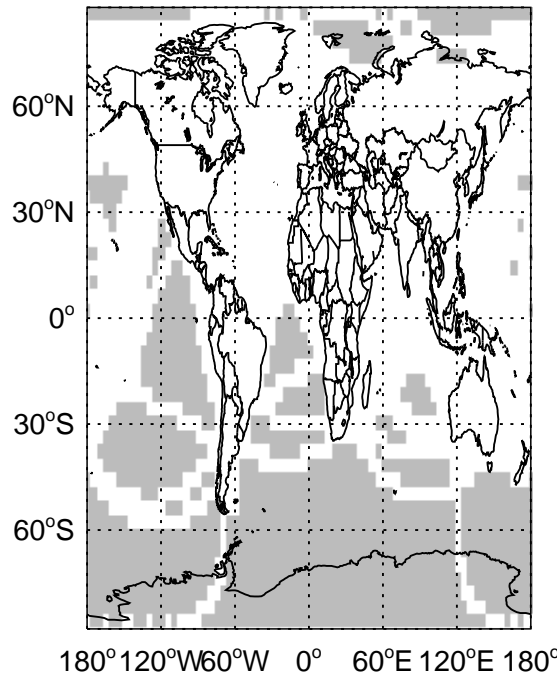
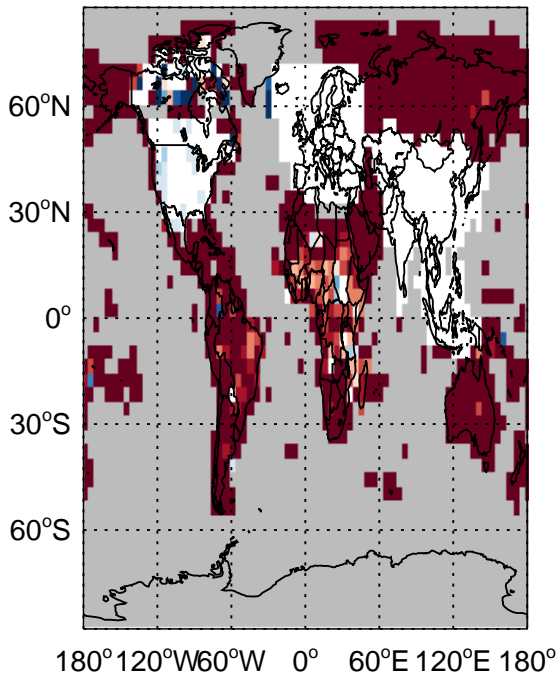


GEOS-Chem Emission Ratio Maps

v11-01 / v10-01

v11-01 / v10-01

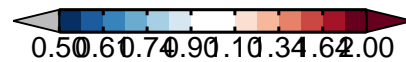
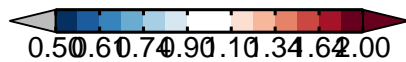
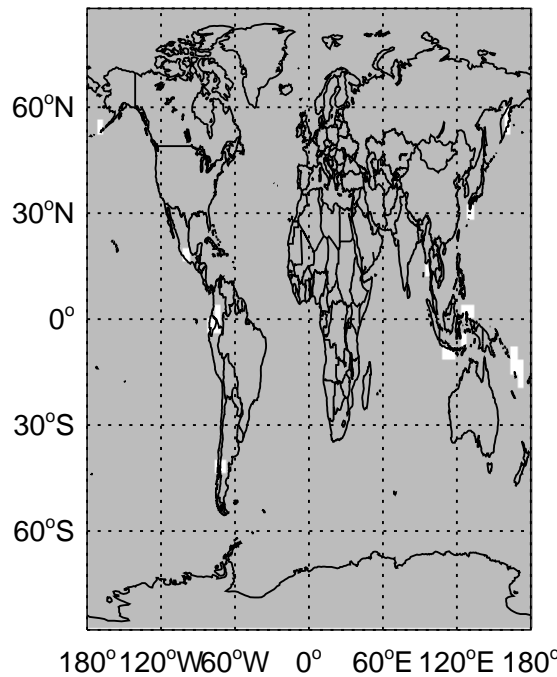
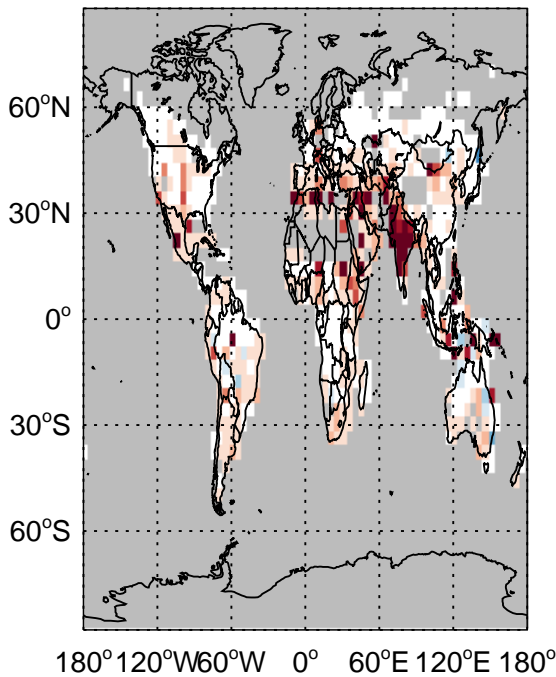
Ratio: SO₂ anthro+biouel emissions for Oct Ratio: SO₂ column aircraft emissions for Oct



v11-01 / v10-01

v11-01 / v10-01

Ratio: SO₂ biomass emissions for Oct Ratio: SO₂ column volcanic emissions for Oct



GEOS-Chem Emission Ratio Maps

v11-01 / v10-01

Ratio: SO2 ship emissions for Oct

