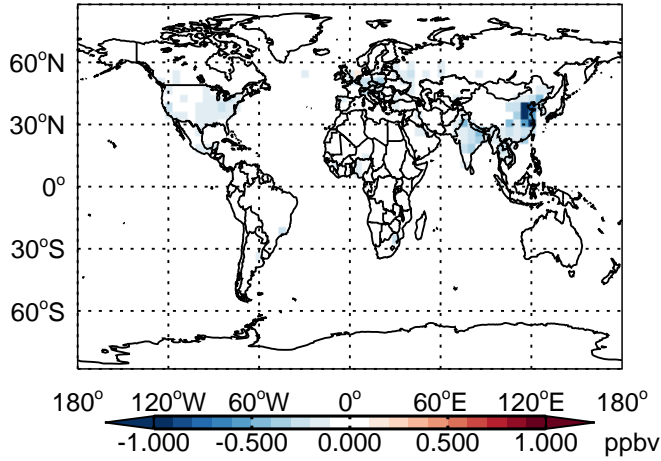
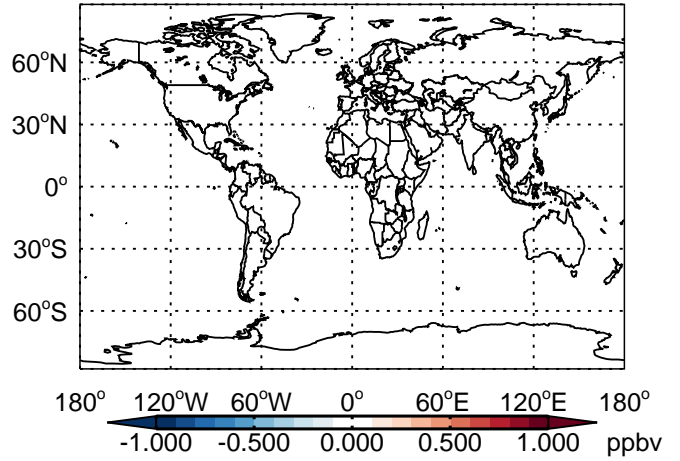


GEOS-Chem Difference Maps at surface and 500 hPa

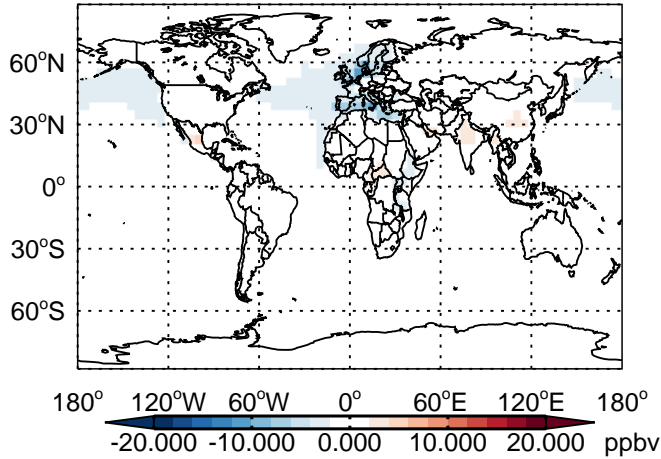
v11-01 - v10-01
NO - Diff @ Surface for Apr



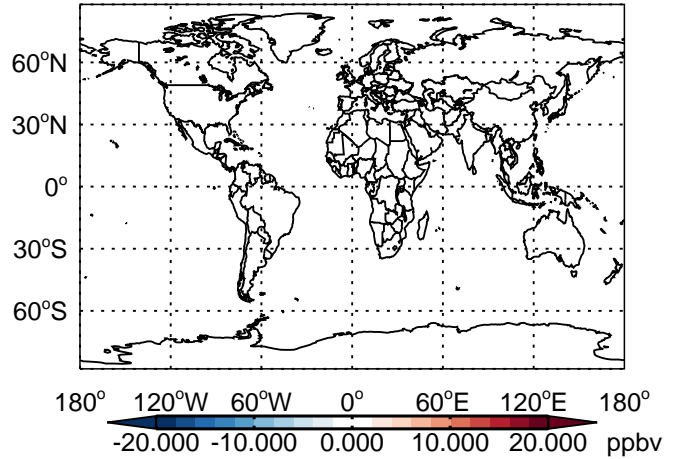
v11-01 - v10-01
NO - Diff @ 500 hPa for Apr



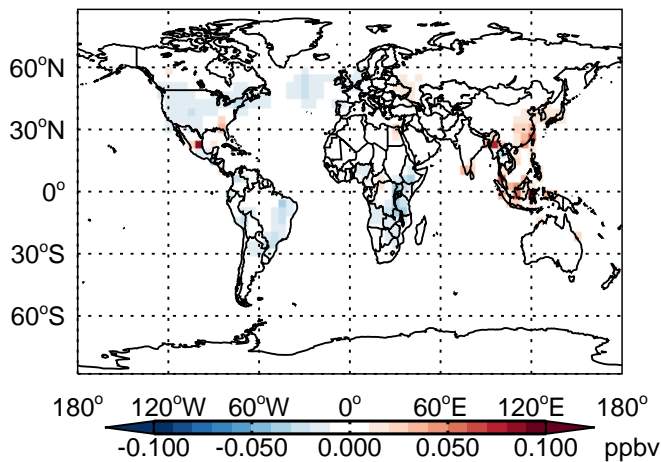
v11-01 - v10-01
O3 - Diff @ Surface for Apr



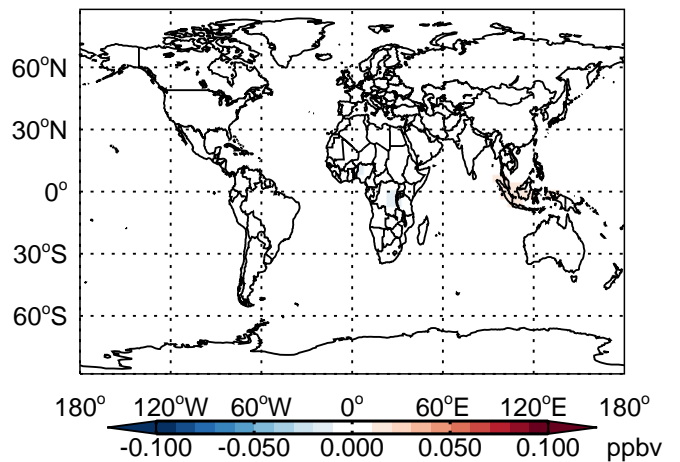
v11-01 - v10-01
O3 - Diff @ 500 hPa for Apr



v11-01 - v10-01
PAN - Diff @ Surface for Apr

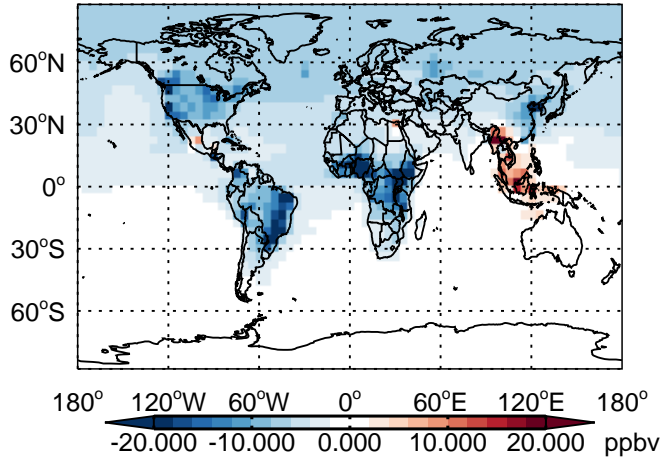


v11-01 - v10-01
PAN - Diff @ 500 hPa for Apr

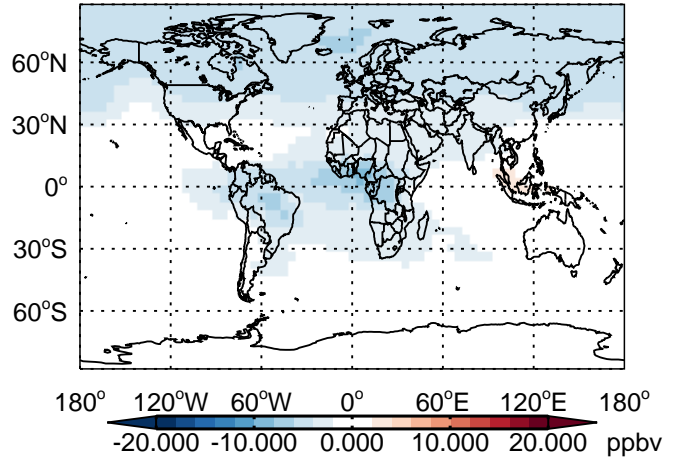


GEOS-Chem Difference Maps at surface and 500 hPa

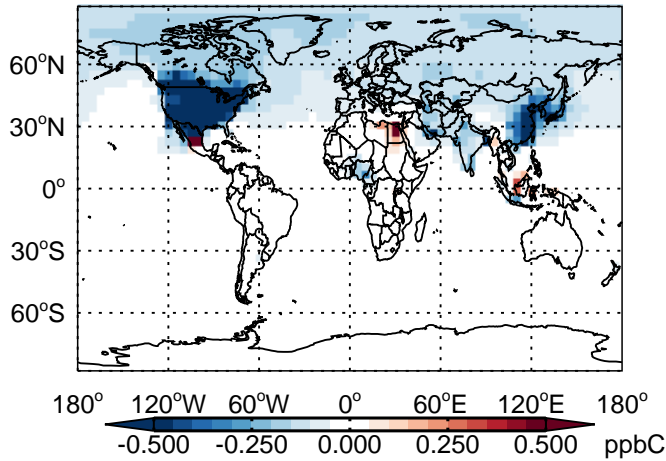
v11-01 - v10-01
CO - Diff @ Surface for Apr



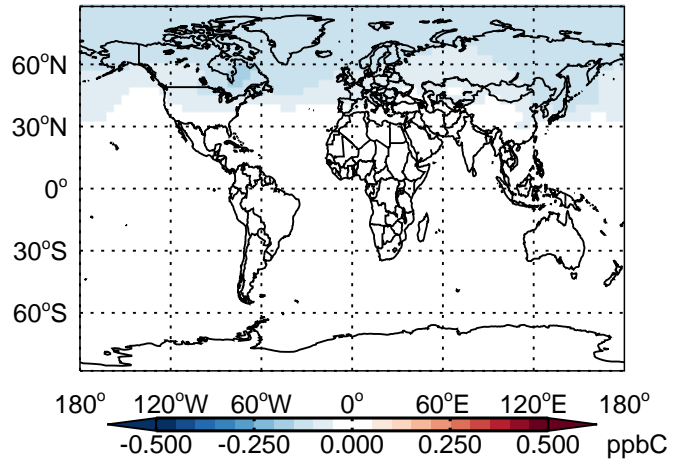
v11-01 - v10-01
CO- Diff @ 500 hPa for Apr



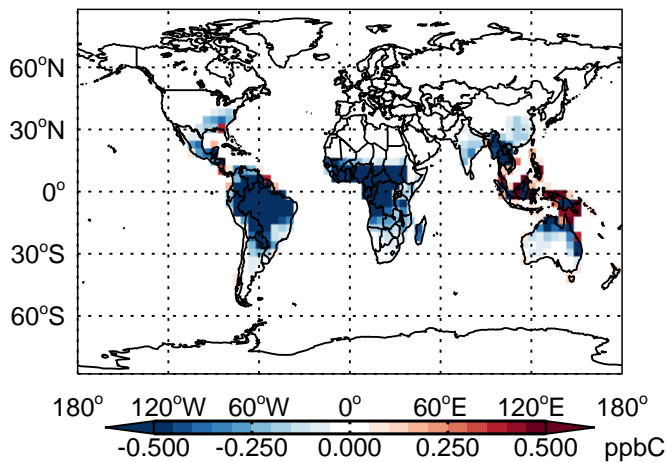
v11-01 - v10-01
ALK4 - Diff @ Surface for Apr



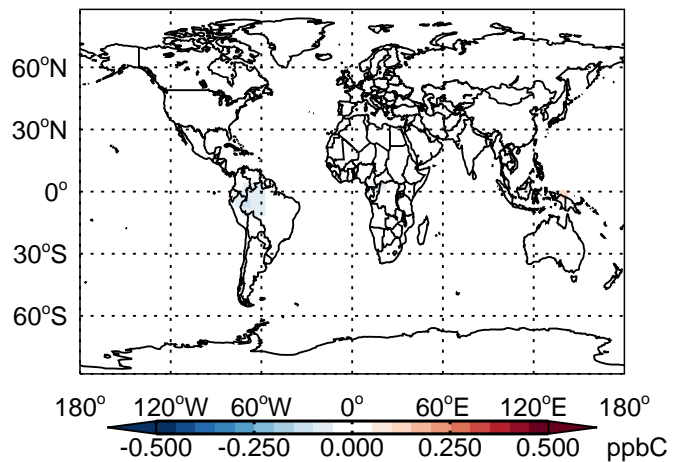
v11-01 - v10-01
ALK4- Diff @ 500 hPa for Apr



v11-01 - v10-01
ISOP - Diff @ Surface for Apr

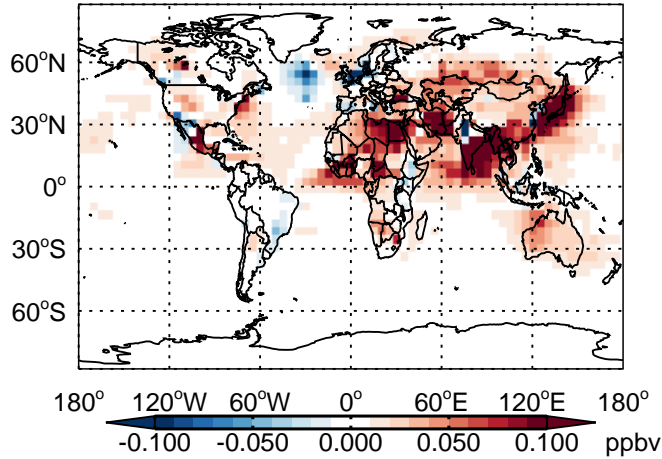


v11-01 - v10-01
ISOP- Diff @ 500 hPa for Apr

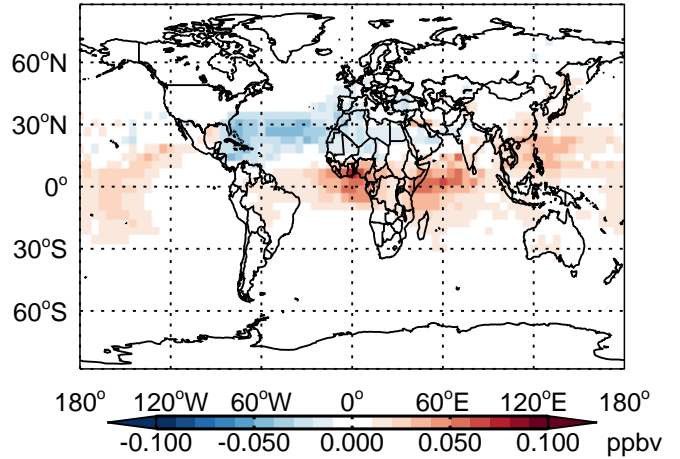


GEOS-Chem Difference Maps at surface and 500 hPa

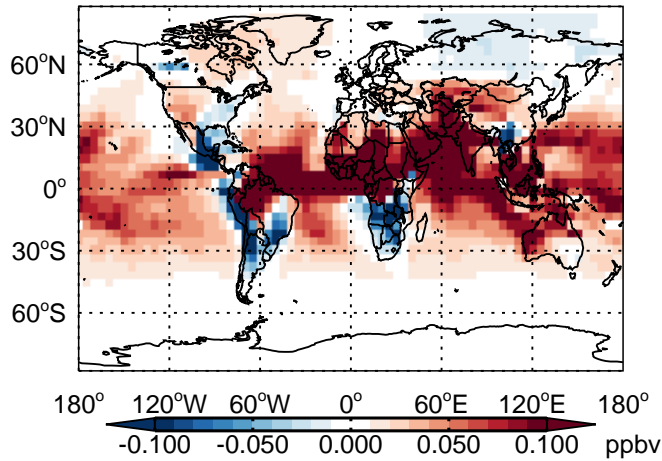
v11-01 - v10-01
HNO₃ - Diff @ Surface for Apr



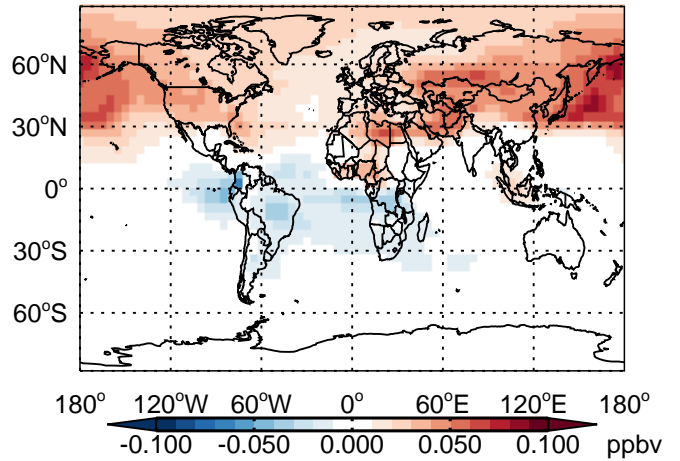
v11-01 - v10-01
HNO₃- Diff @ 500 hPa for Apr



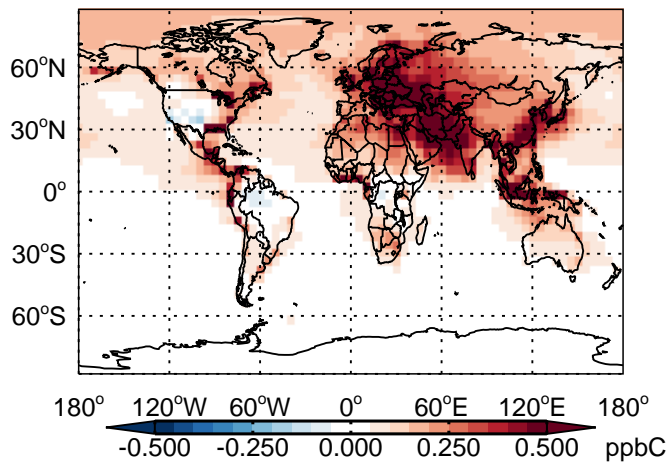
v11-01 - v10-01
H₂O₂ - Diff @ Surface for Apr



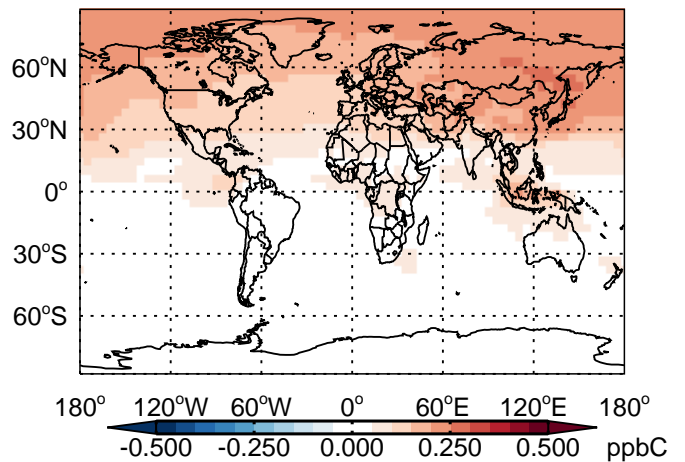
v11-01 - v10-01
H₂O₂- Diff @ 500 hPa for Apr



v11-01 - v10-01
ACET - Diff @ Surface for Apr



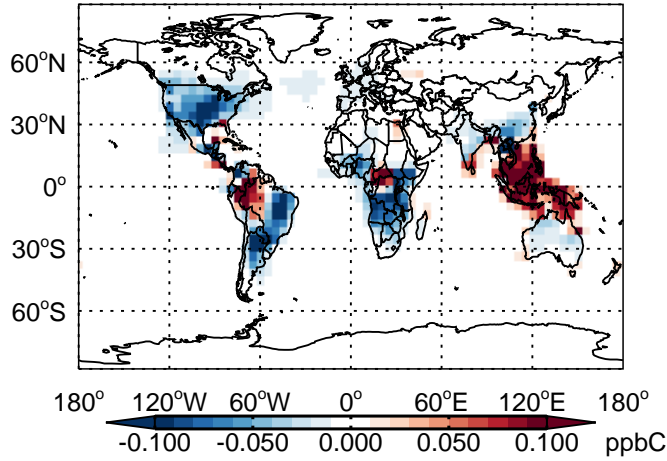
v11-01 - v10-01
ACET- Diff @ 500 hPa for Apr



GEOS-Chem Difference Maps at surface and 500 hPa

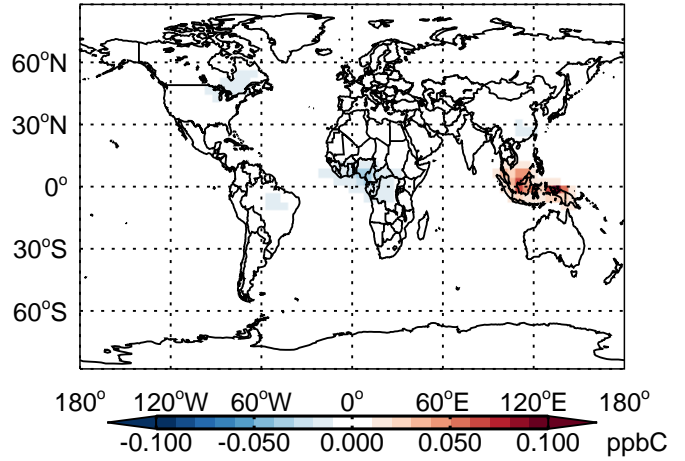
v11-01 - v10-01

MEK - Diff @ Surface for Apr



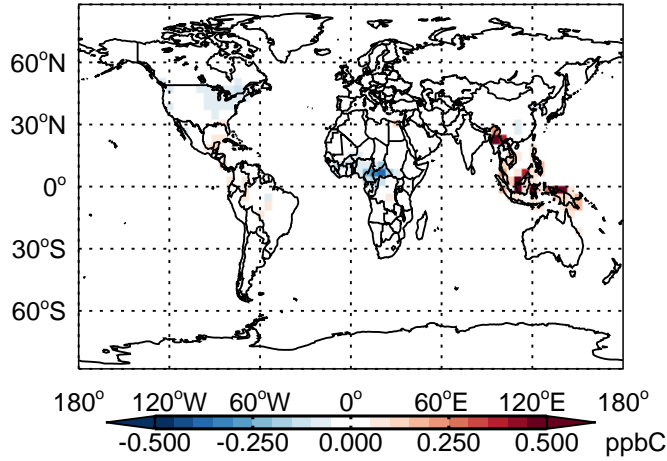
v11-01 - v10-01

MEK - Diff @ 500 hPa for Apr



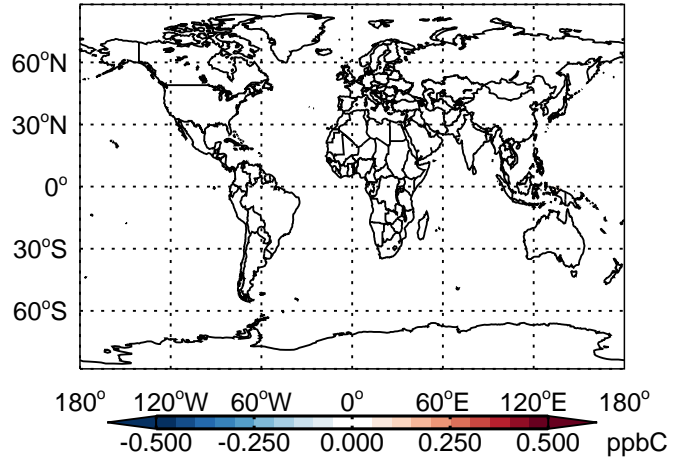
v11-01 - v10-01

ALD2 - Diff @ Surface for Apr



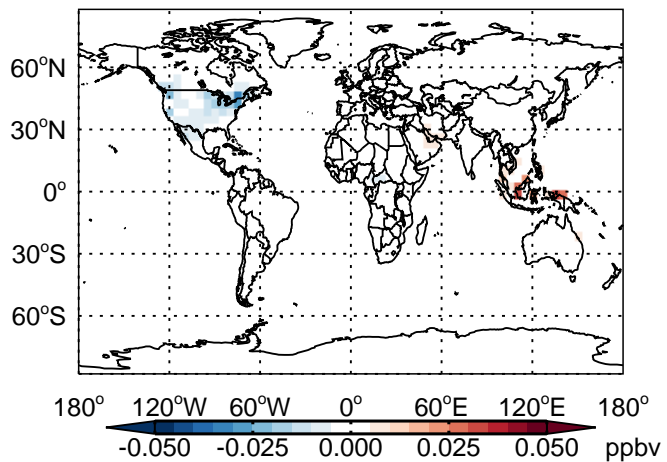
v11-01 - v10-01

ALD2 - Diff @ 500 hPa for Apr



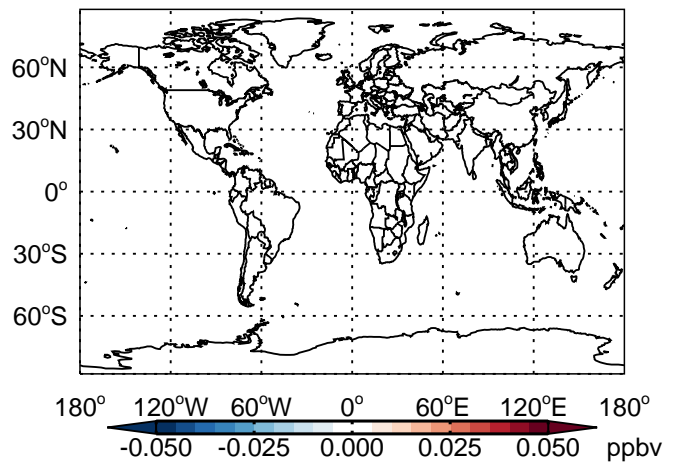
v11-01 - v10-01

RCHO - Diff @ Surface for Apr



v11-01 - v10-01

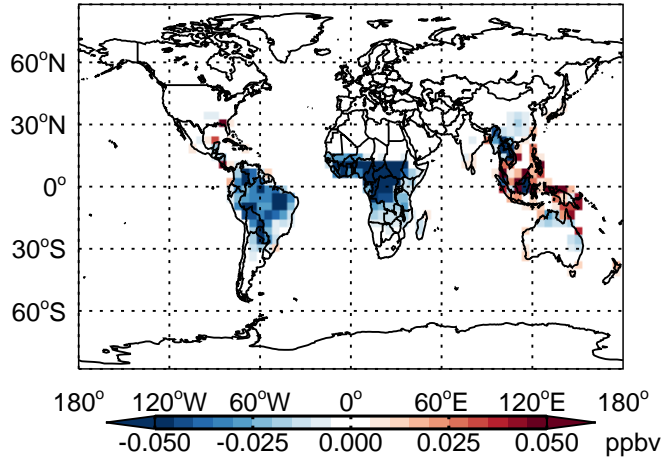
RCHO - Diff @ 500 hPa for Apr



GEOS-Chem Difference Maps at surface and 500 hPa

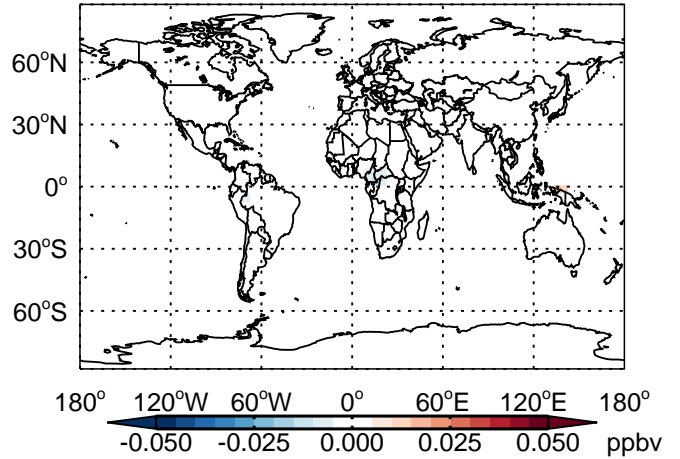
v11-01 - v10-01

MVK - Diff @ Surface for Apr



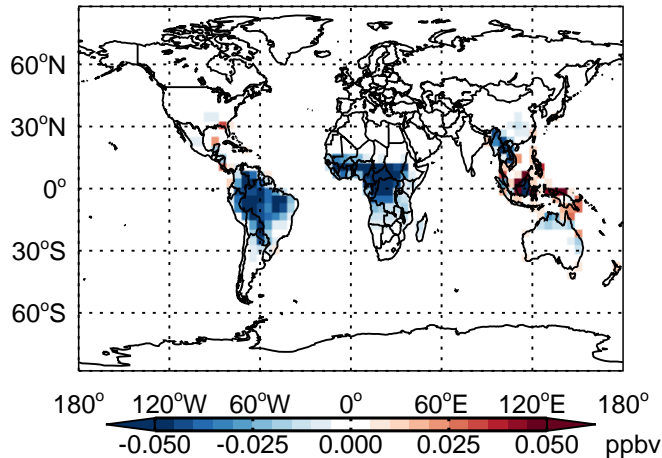
v11-01 - v10-01

MVK- Diff @ 500 hPa for Apr



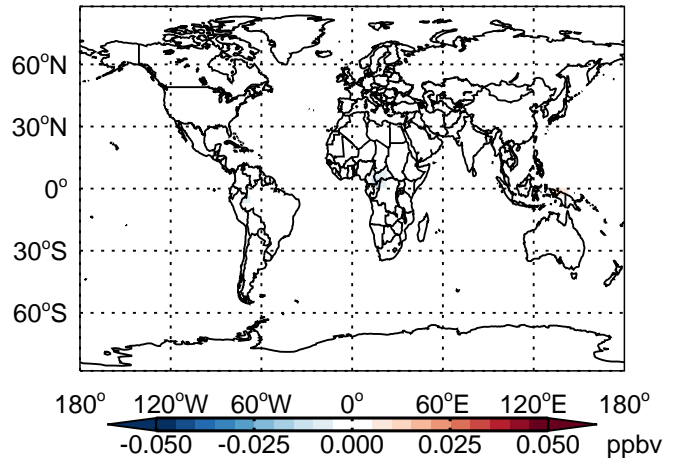
v11-01 - v10-01

MACR - Diff @ Surface for Apr



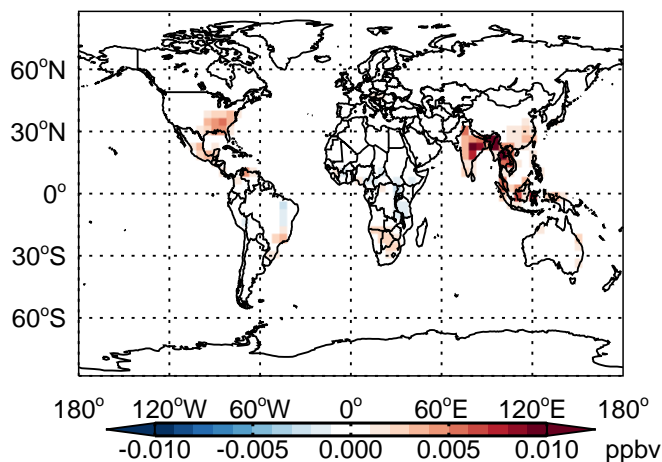
v11-01 - v10-01

MACR- Diff @ 500 hPa for Apr



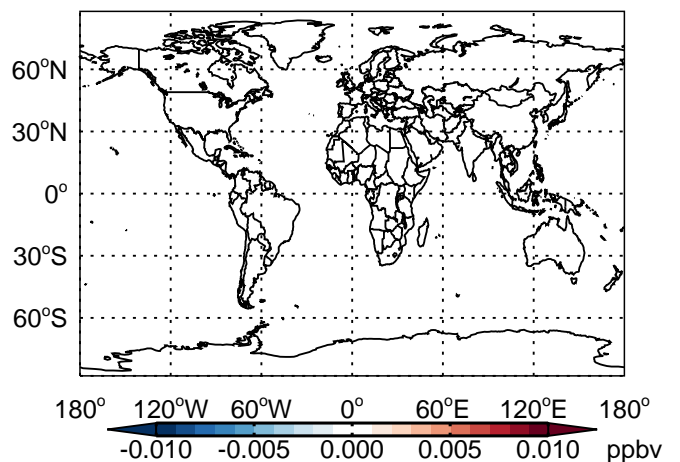
v11-01 - v10-01

PMN - Diff @ Surface for Apr



v11-01 - v10-01

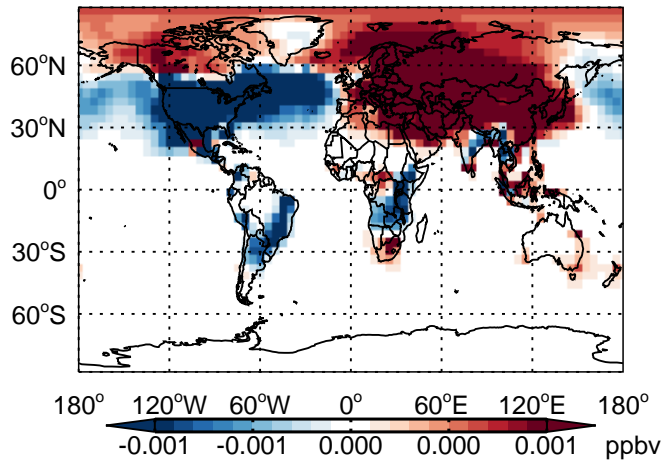
PMN- Diff @ 500 hPa for Apr



GEOS-Chem Difference Maps at surface and 500 hPa

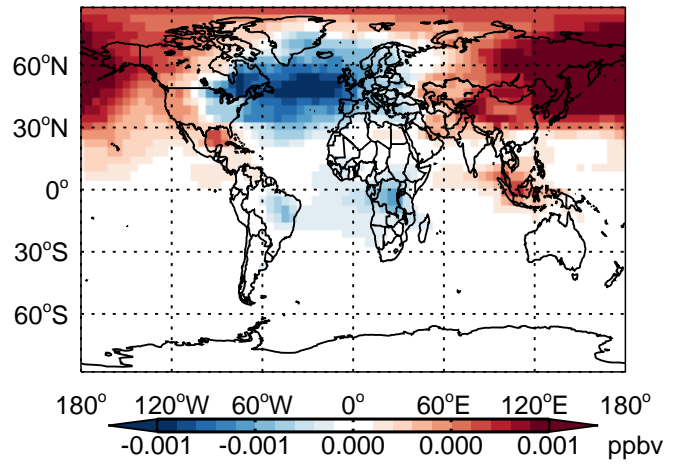
v11-01 - v10-01

PPN - Diff @ Surface for Apr



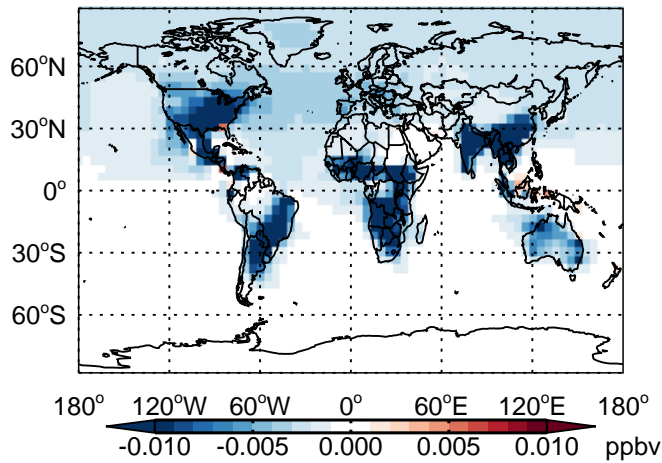
v11-01 - v10-01

PPN- Diff @ 500 hPa for Apr



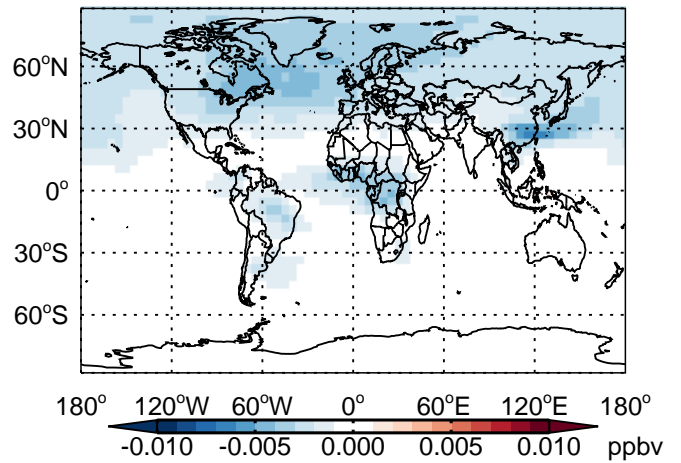
v11-01 - v10-01

R4N2 - Diff @ Surface for Apr



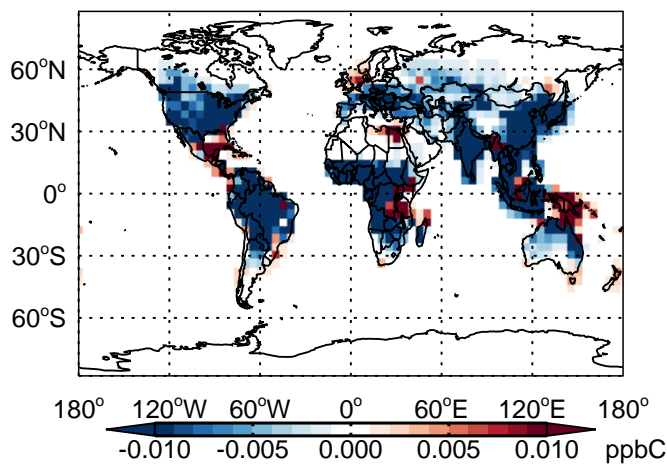
v11-01 - v10-01

R4N2- Diff @ 500 hPa for Apr



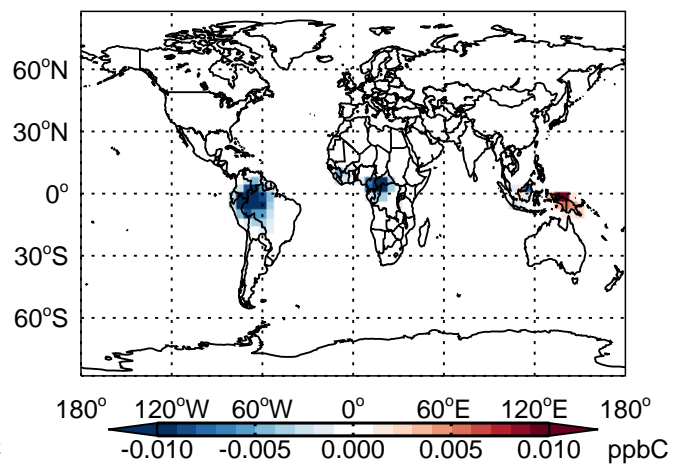
v11-01 - v10-01

PRPE - Diff @ Surface for Apr



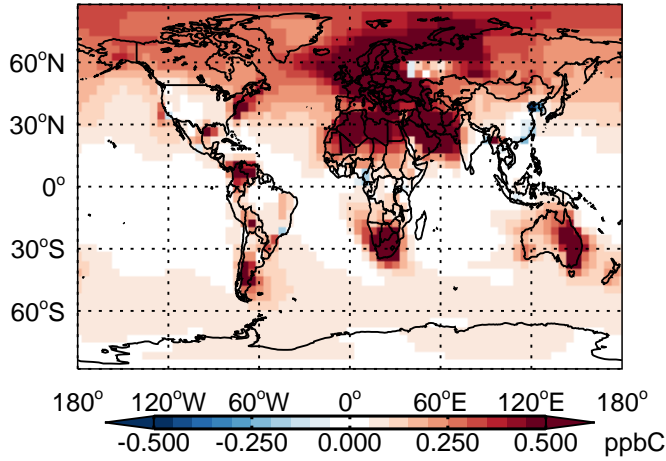
v11-01 - v10-01

PRPE- Diff @ 500 hPa for Apr

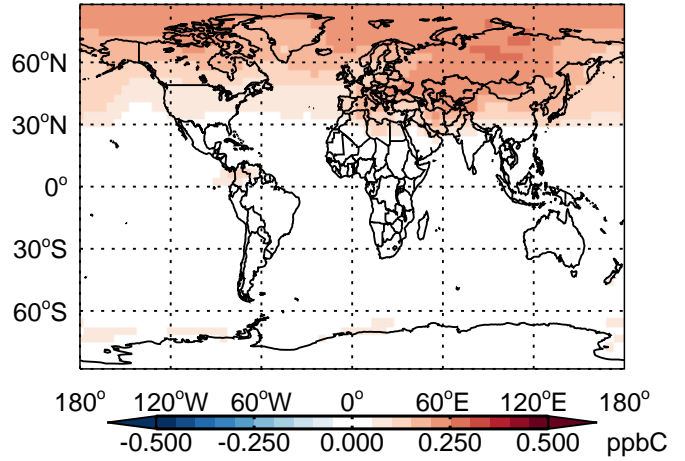


GEOS-Chem Difference Maps at surface and 500 hPa

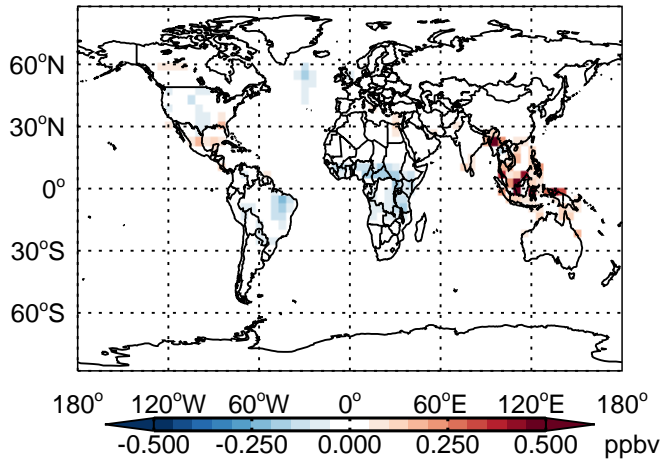
v11-01 - v10-01
C3H8 - Diff @ Surface for Apr



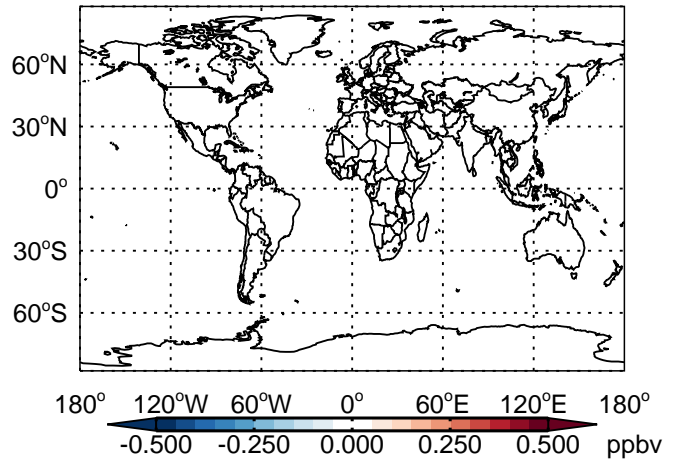
v11-01 - v10-01
C3H8 - Diff @ 500 hPa for Apr



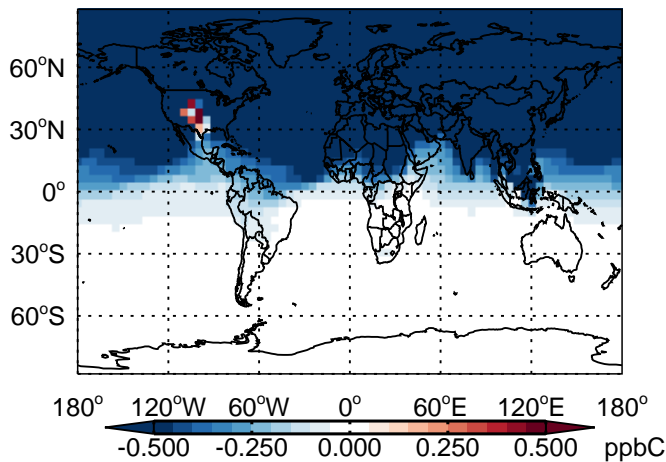
v11-01 - v10-01
CH2O - Diff @ Surface for Apr



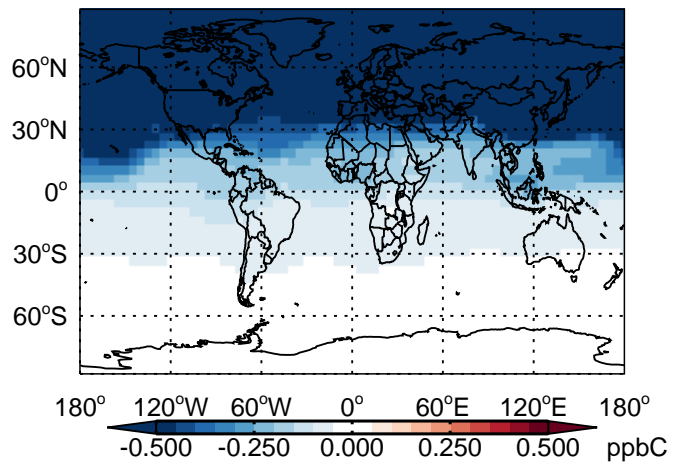
v11-01 - v10-01
CH2O - Diff @ 500 hPa for Apr



v11-01 - v10-01
C2H6 - Diff @ Surface for Apr

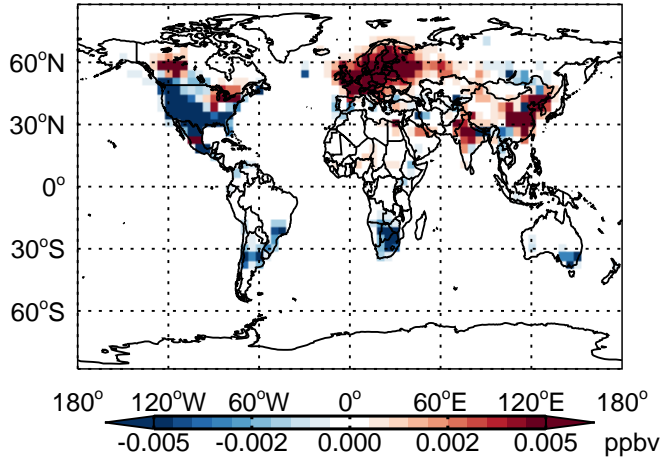


v11-01 - v10-01
C2H6 - Diff @ 500 hPa for Apr

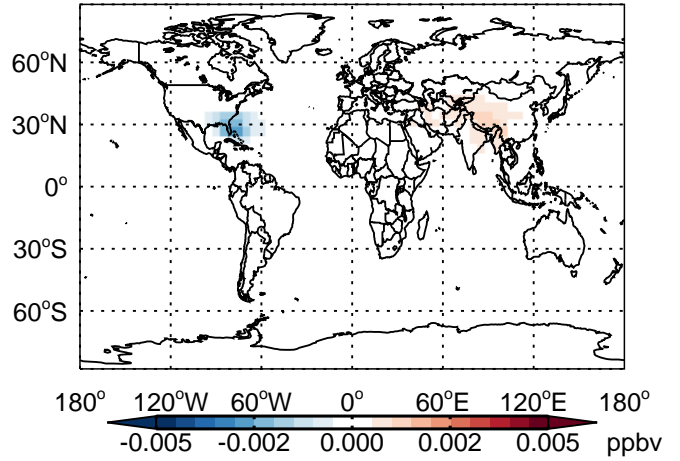


GEOS-Chem Difference Maps at surface and 500 hPa

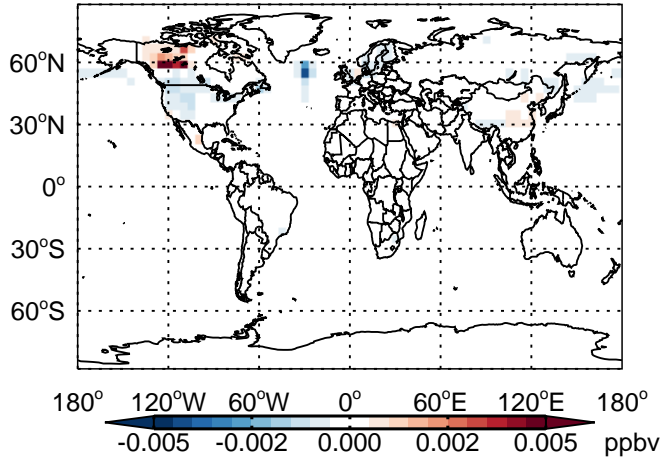
v11-01 - v10-01
N2O5 - Diff @ Surface for Apr



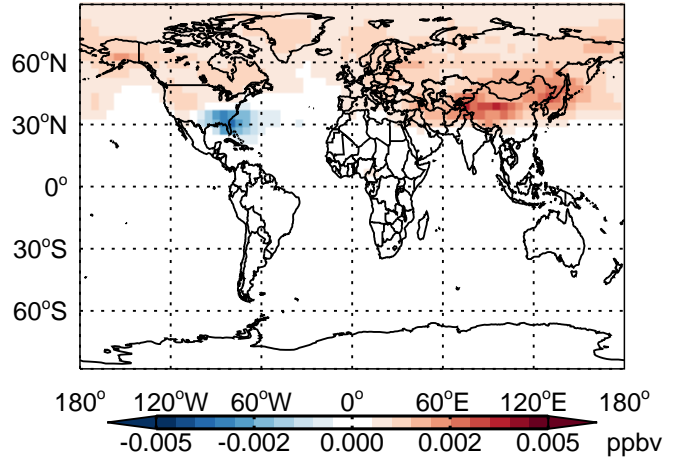
v11-01 - v10-01
N2O5- Diff @ 500 hPa for Apr



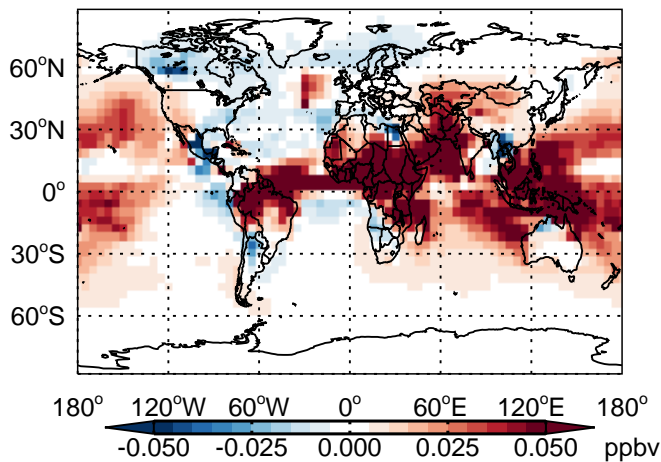
v11-01 - v10-01
HNO4 - Diff @ Surface for Apr



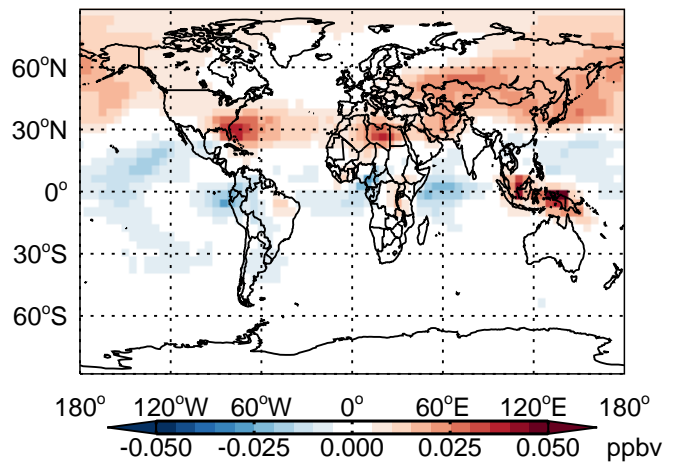
v11-01 - v10-01
HNO4- Diff @ 500 hPa for Apr



v11-01 - v10-01
MP - Diff @ Surface for Apr



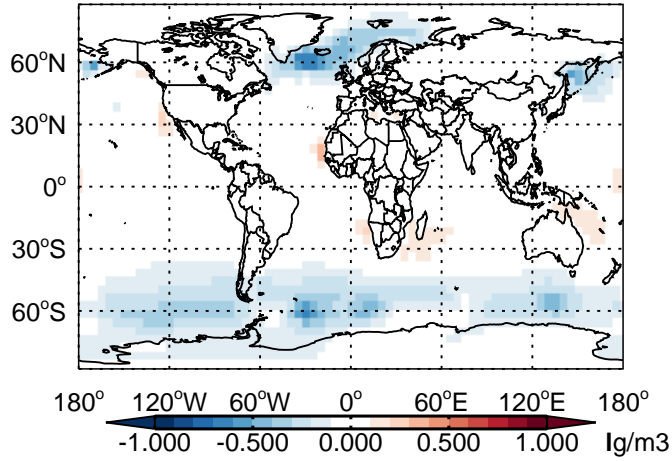
v11-01 - v10-01
MP- Diff @ 500 hPa for Apr



GEOS-Chem Difference Maps at surface and 500 hPa

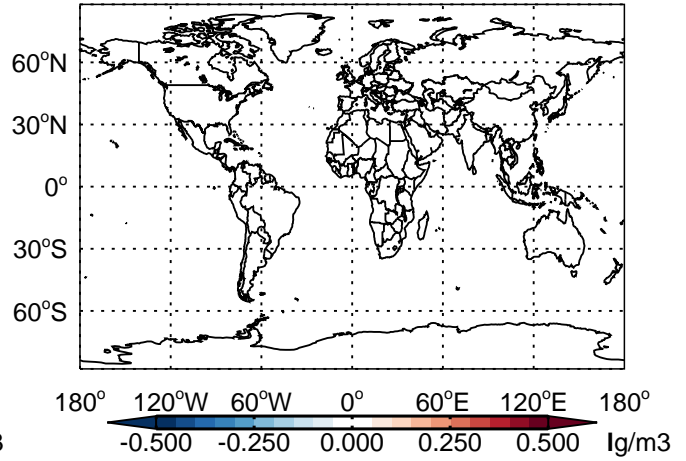
v11-01 - v10-01

DMS - Diff @ Surface for Apr



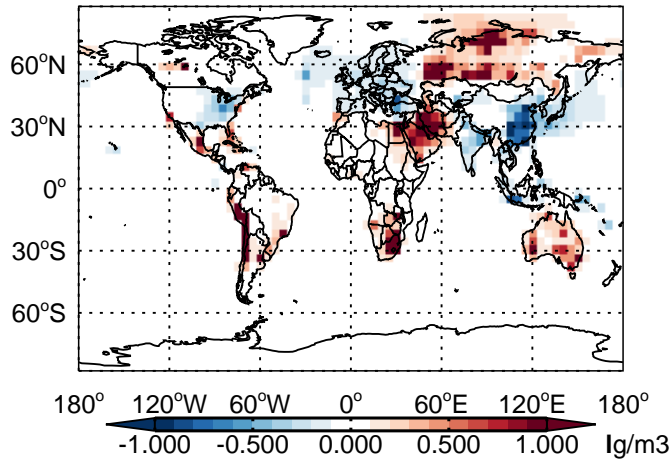
v11-01 - v10-01

DMS- Diff @ 500 hPa for Apr



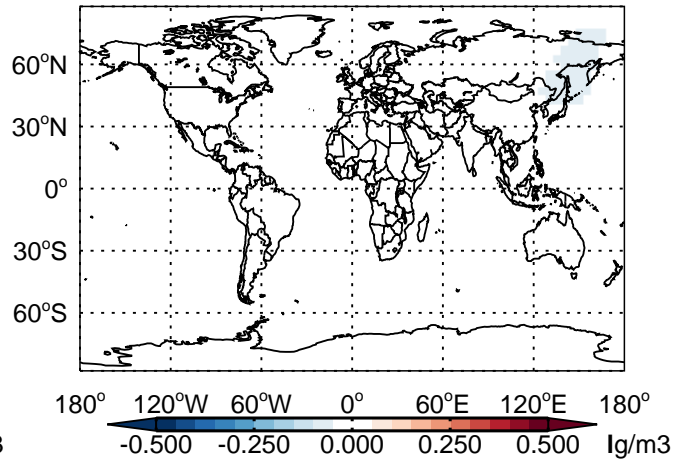
v11-01 - v10-01

SO2 - Diff @ Surface for Apr



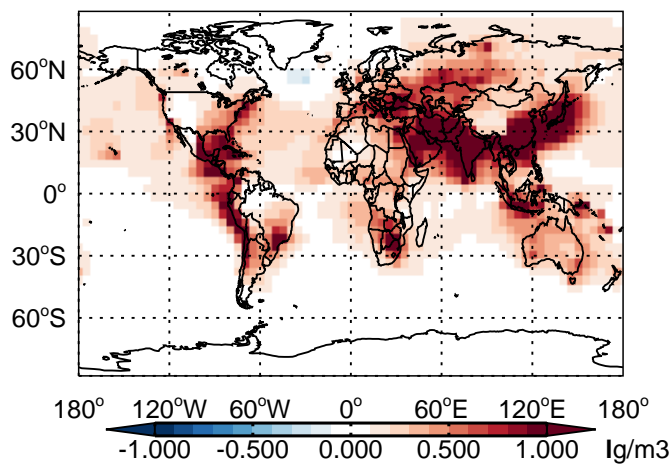
v11-01 - v10-01

SO2- Diff @ 500 hPa for Apr



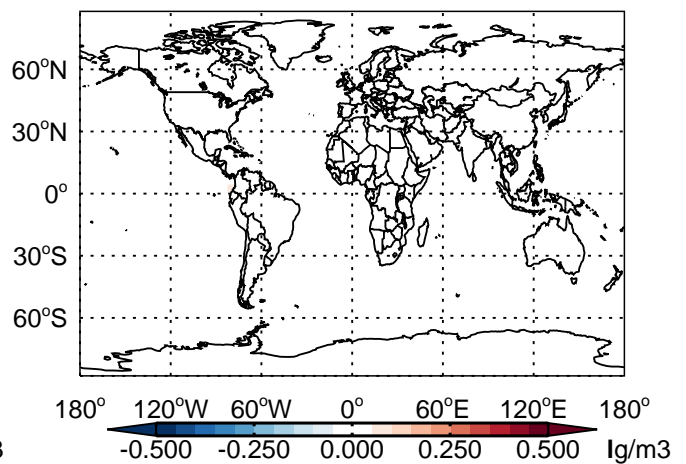
v11-01 - v10-01

SO4 - Diff @ Surface for Apr



v11-01 - v10-01

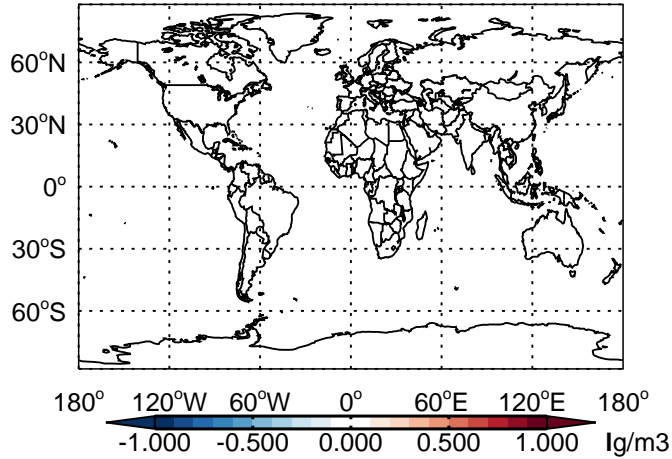
SO4- Diff @ 500 hPa for Apr



GEOS-Chem Difference Maps at surface and 500 hPa

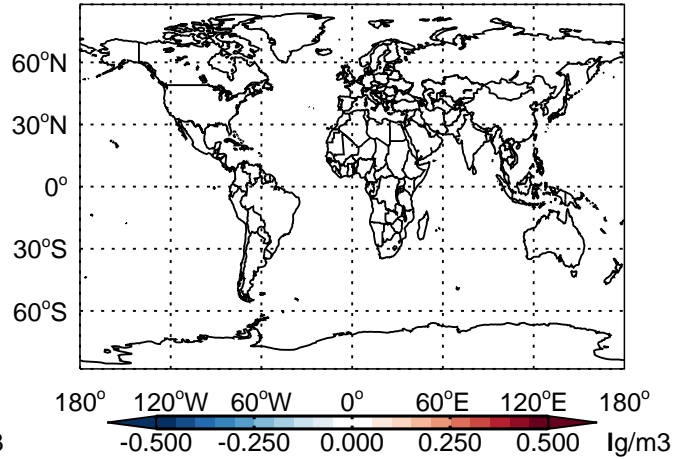
v11-01 - v10-01

SO₄s - Diff @ Surface for Apr



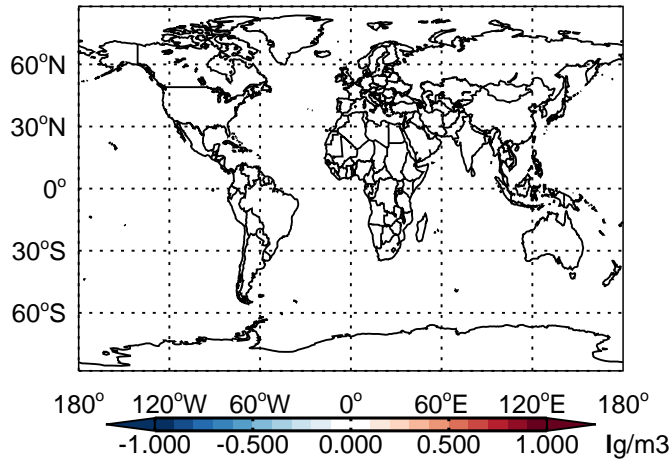
v11-01 - v10-01

SO₄s - Diff @ 500 hPa for Apr



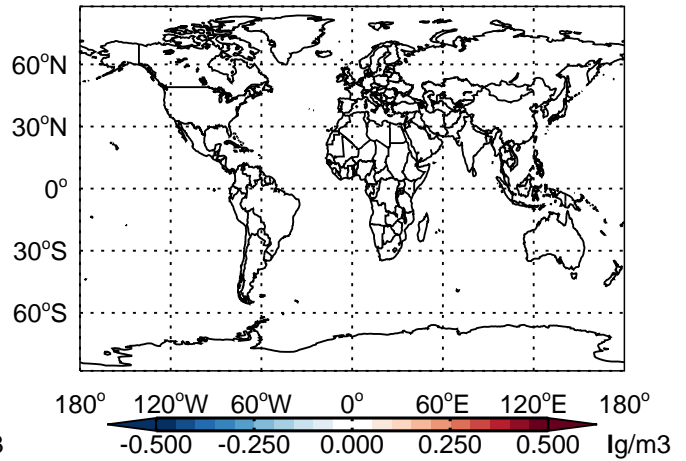
v11-01 - v10-01

MSA - Diff @ Surface for Apr



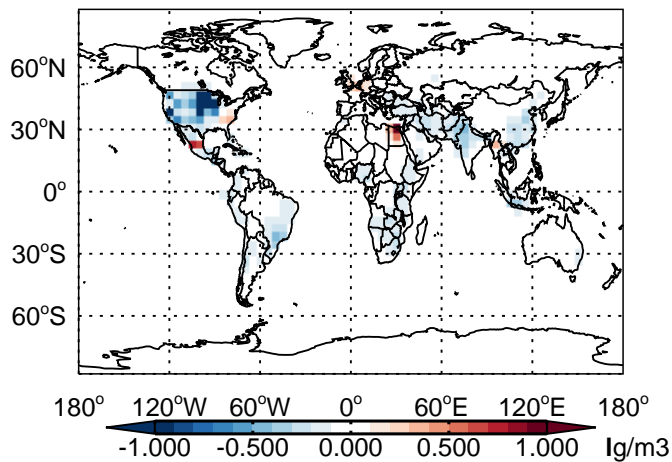
v11-01 - v10-01

MSA - Diff @ 500 hPa for Apr



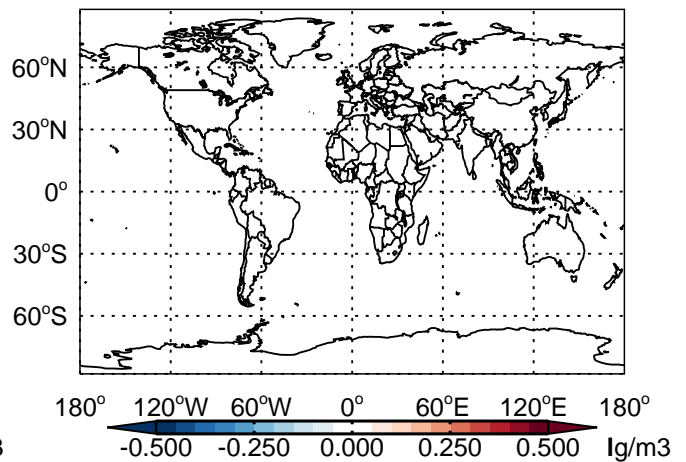
v11-01 - v10-01

NH₃ - Diff @ Surface for Apr



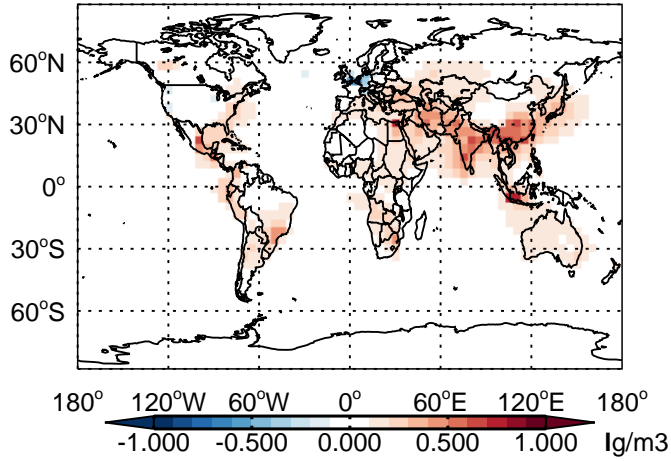
v11-01 - v10-01

NH₃ - Diff @ 500 hPa for Apr

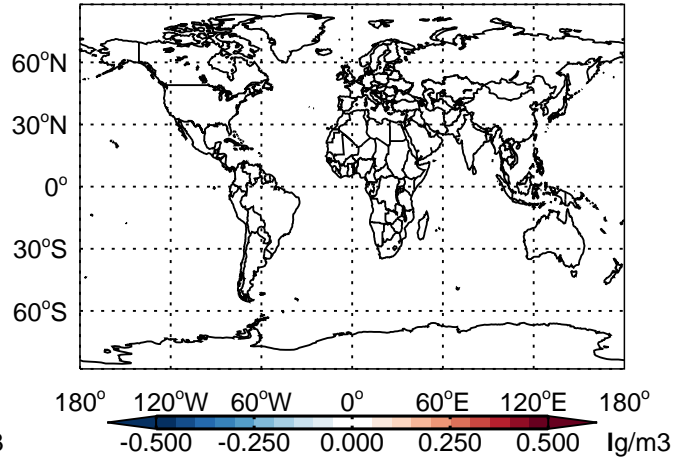


GEOS-Chem Difference Maps at surface and 500 hPa

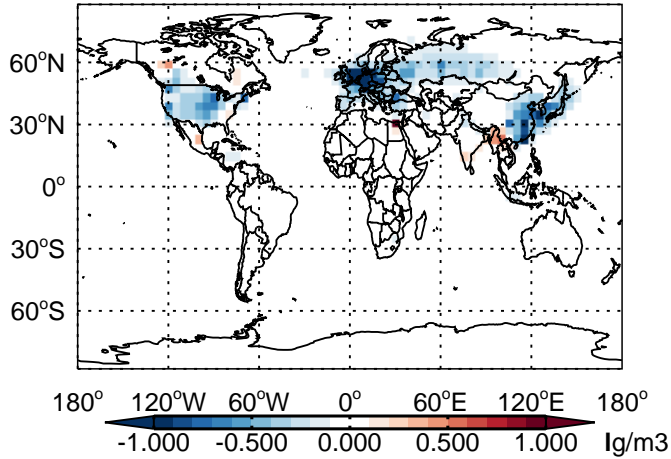
v11-01 - v10-01
NH4 - Diff @ Surface for Apr



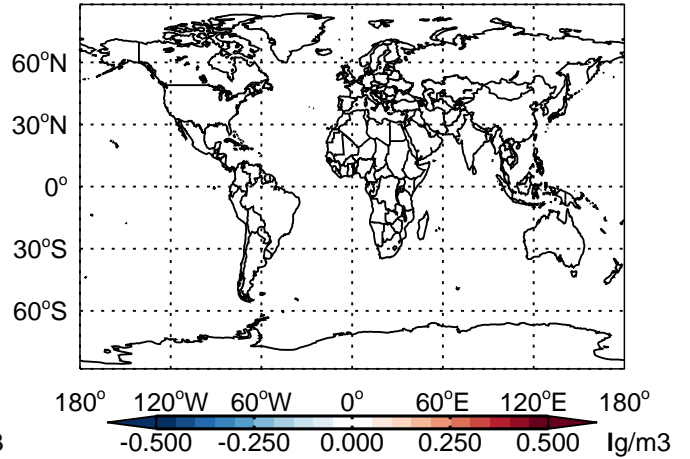
v11-01 - v10-01
NH4- Diff @ 500 hPa for Apr



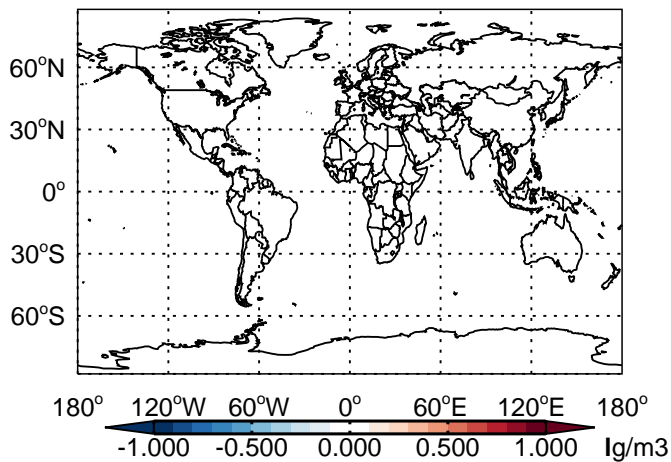
v11-01 - v10-01
NIT - Diff @ Surface for Apr



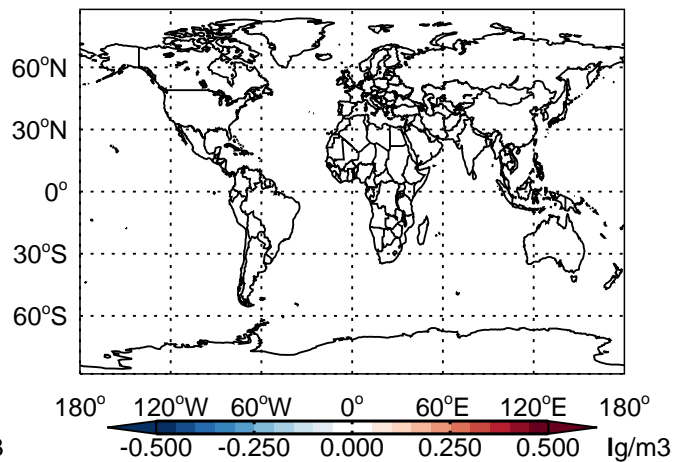
v11-01 - v10-01
NIT- Diff @ 500 hPa for Apr



v11-01 - v10-01
NITs - Diff @ Surface for Apr



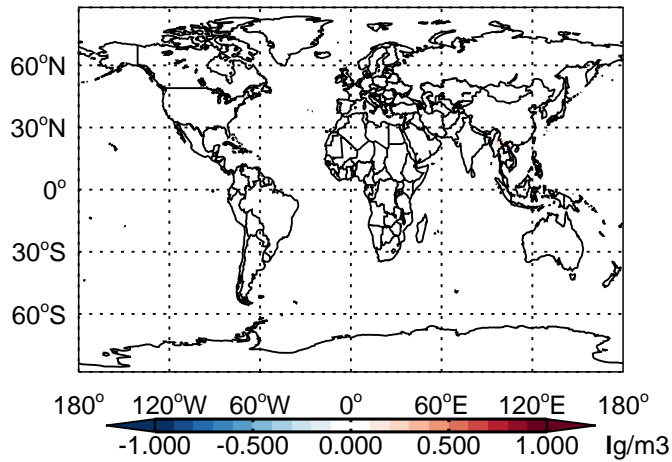
v11-01 - v10-01
NITs- Diff @ 500 hPa for Apr



GEOS-Chem Difference Maps at surface and 500 hPa

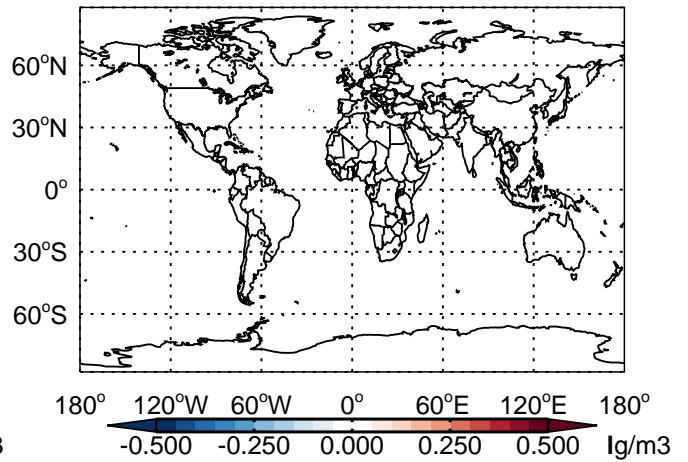
v11-01 - v10-01

BCPI - Diff @ Surface for Apr



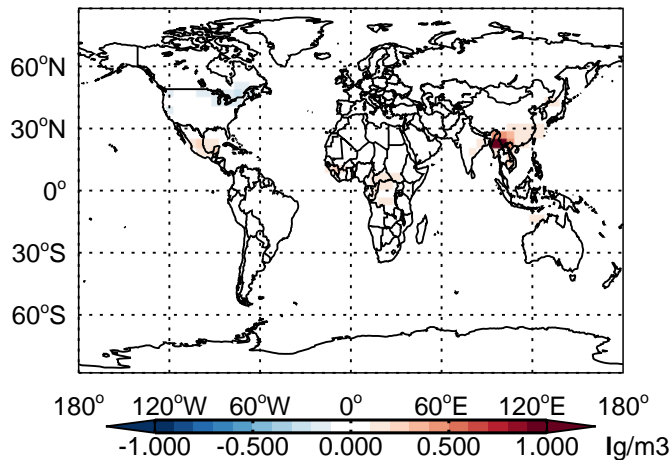
v11-01 - v10-01

BCPI - Diff @ 500 hPa for Apr



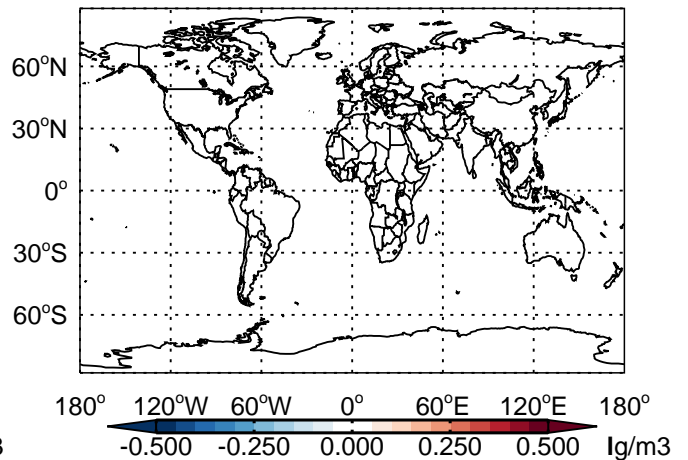
v11-01 - v10-01

OCPI - Diff @ Surface for Apr



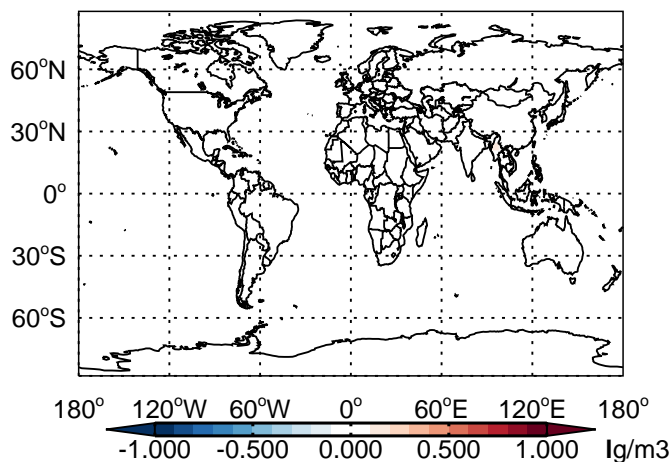
v11-01 - v10-01

OCPI - Diff @ 500 hPa for Apr



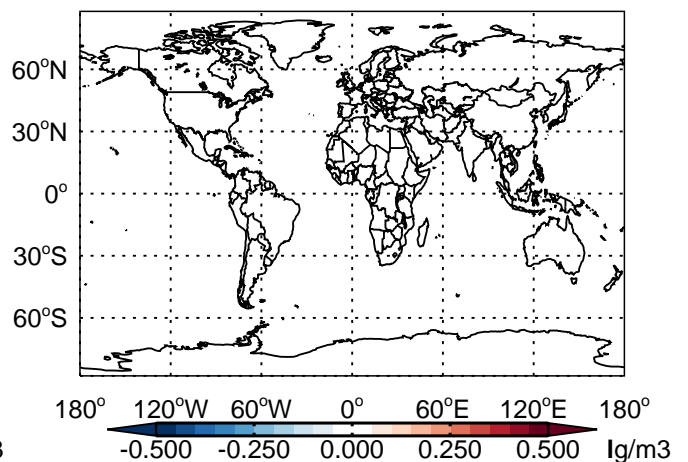
v11-01 - v10-01

BCPO - Diff @ Surface for Apr



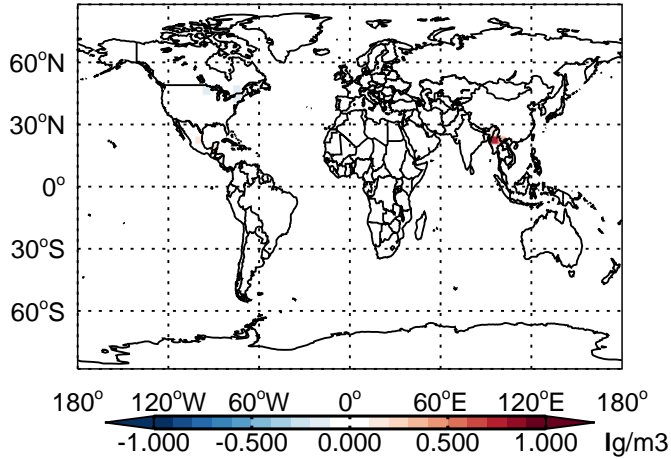
v11-01 - v10-01

BCPO - Diff @ 500 hPa for Apr

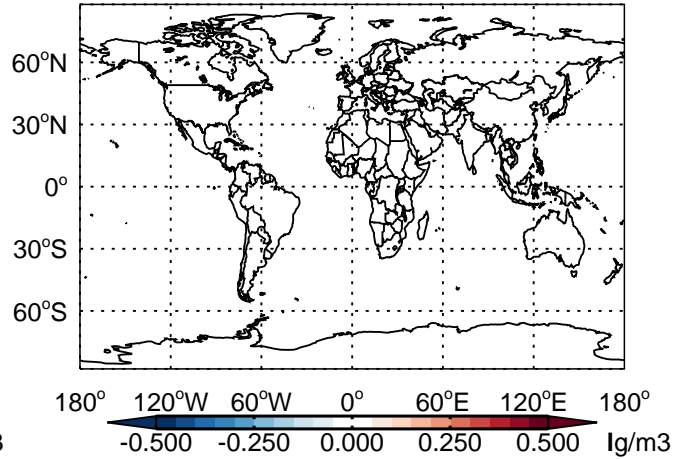


GEOS-Chem Difference Maps at surface and 500 hPa

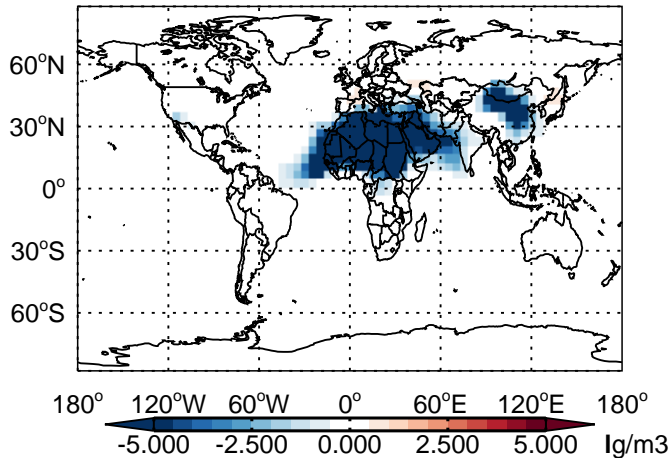
v11-01 - v10-01
OCPO - Diff @ Surface for Apr



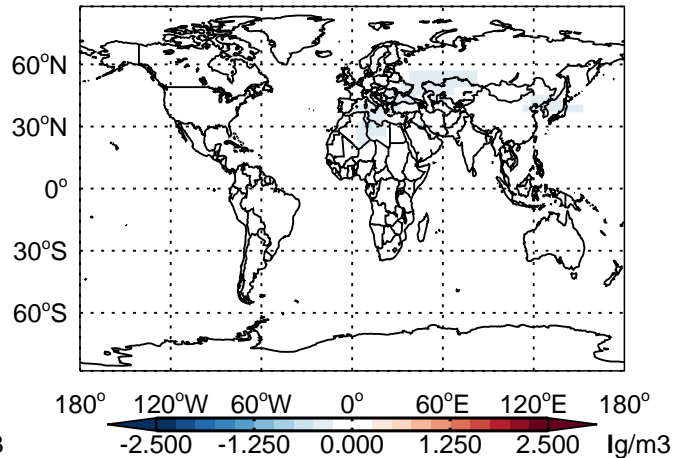
v11-01 - v10-01
OCPO- Diff @ 500 hPa for Apr



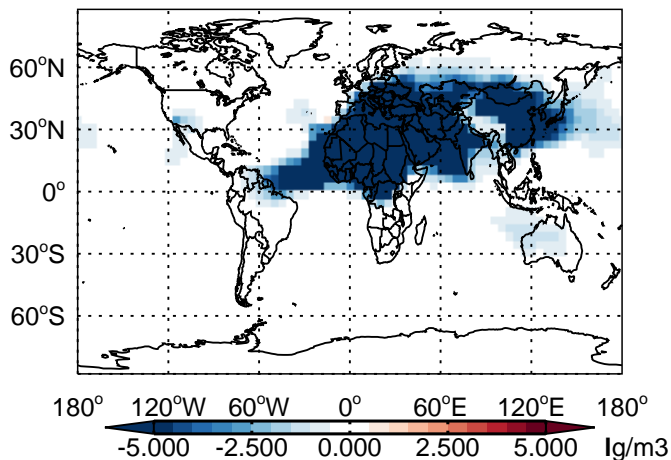
v11-01 - v10-01
DST1 - Diff @ Surface for Apr



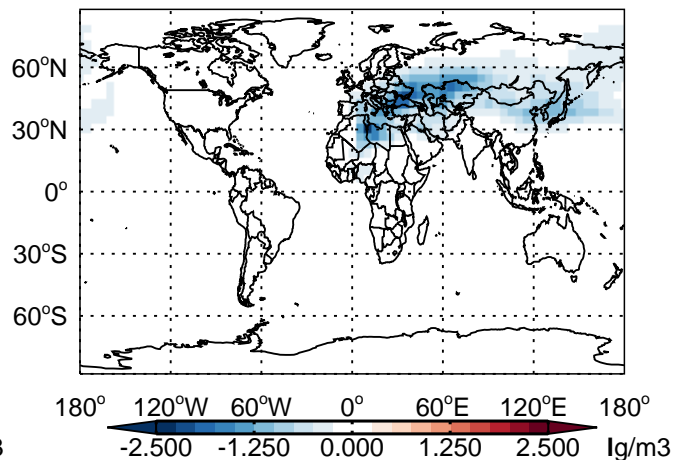
v11-01 - v10-01
DST1- Diff @ 500 hPa for Apr



v11-01 - v10-01
DST2 - Diff @ Surface for Apr



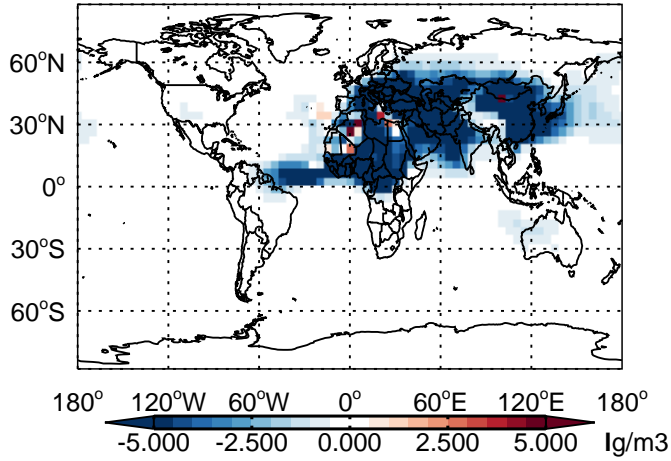
v11-01 - v10-01
DST2- Diff @ 500 hPa for Apr



GEOS-Chem Difference Maps at surface and 500 hPa

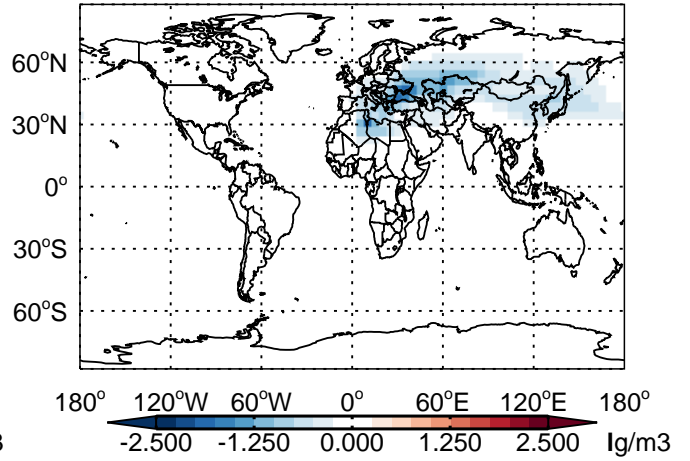
v11-01 - v10-01

DST3 - Diff @ Surface for Apr



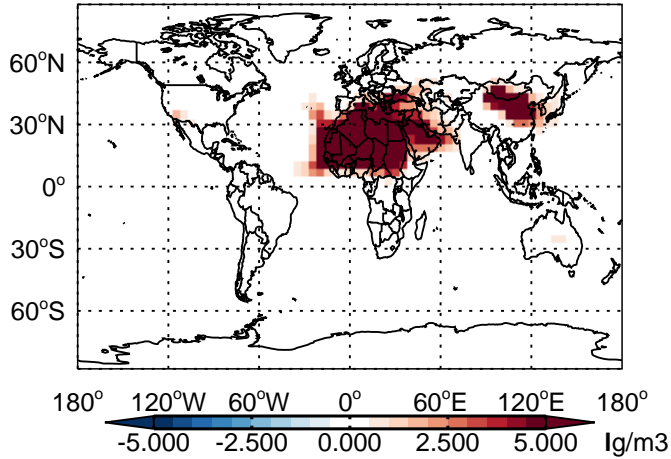
v11-01 - v10-01

DST3- Diff @ 500 hPa for Apr



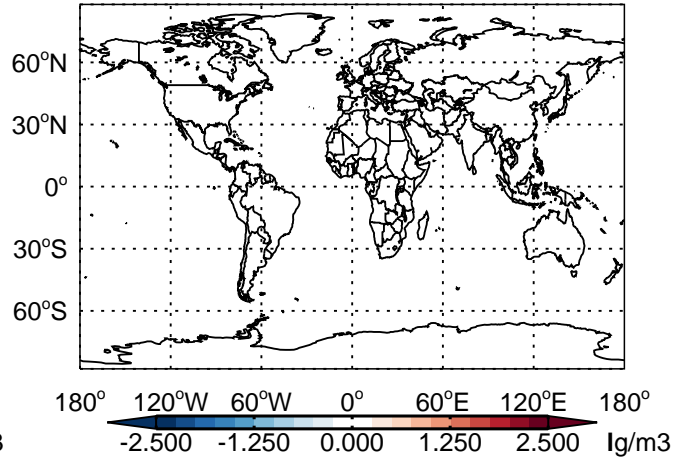
v11-01 - v10-01

DST4 - Diff @ Surface for Apr



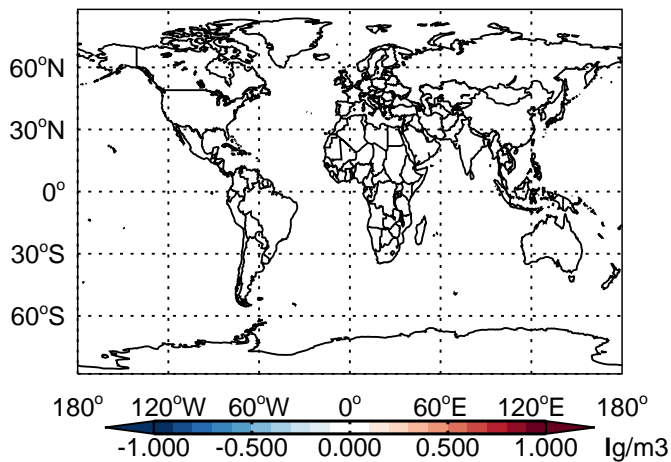
v11-01 - v10-01

DST4- Diff @ 500 hPa for Apr



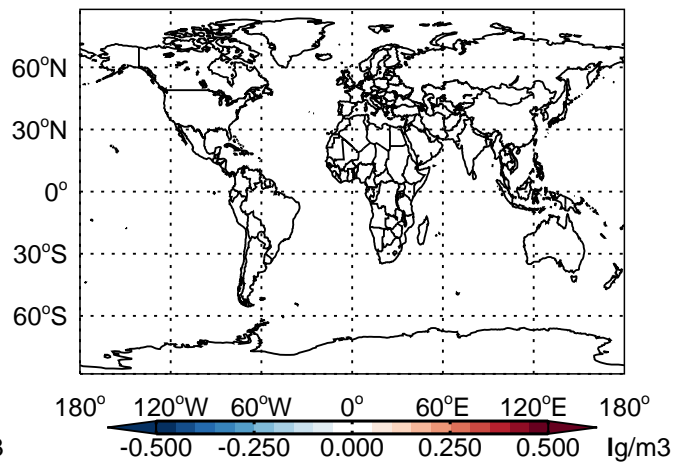
v11-01 - v10-01

SALA - Diff @ Surface for Apr



v11-01 - v10-01

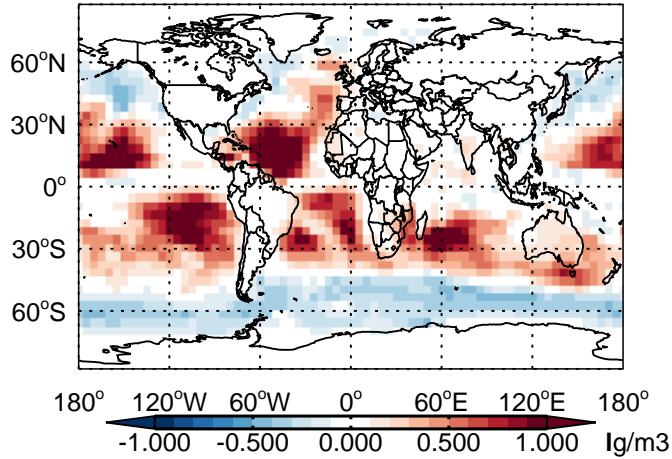
SALA- Diff @ 500 hPa for Apr



GEOS-Chem Difference Maps at surface and 500 hPa

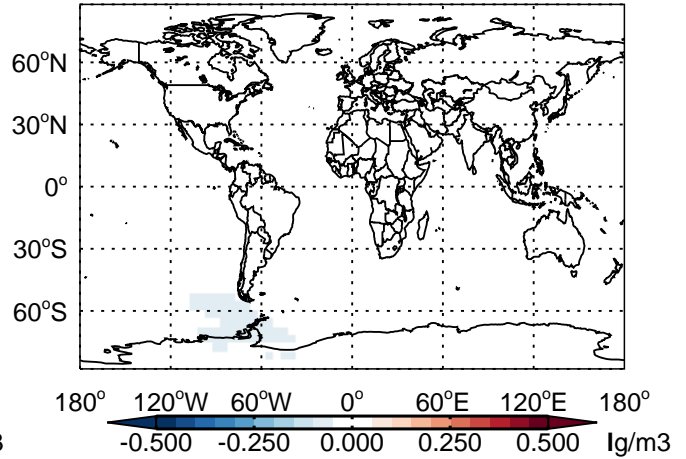
v11-01 - v10-01

SALC - Diff @ Surface for Apr



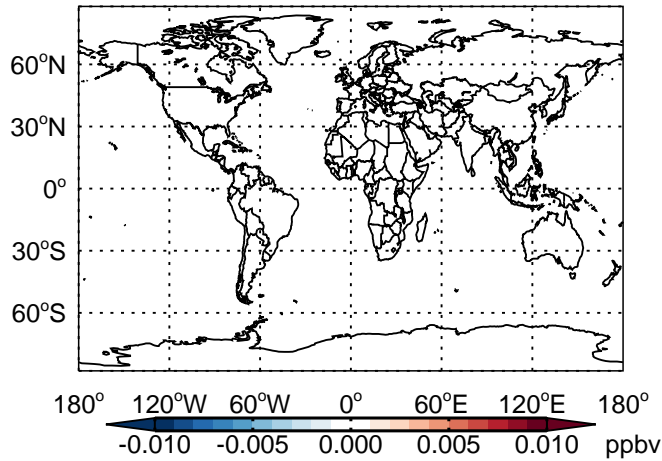
v11-01 - v10-01

SALC- Diff @ 500 hPa for Apr



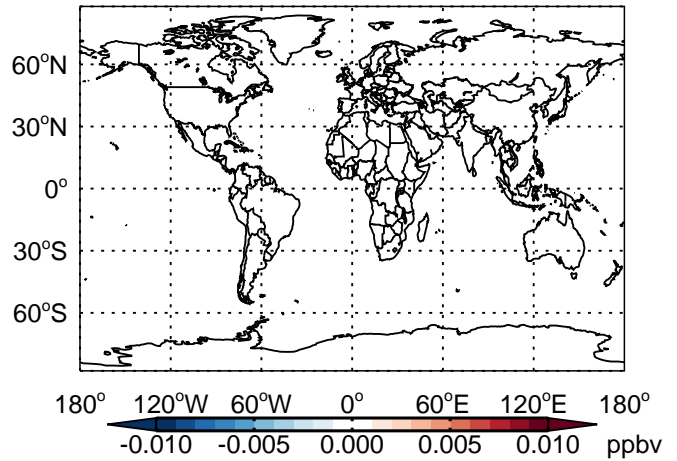
v11-01 - v10-01

Br2 - Diff @ Surface for Apr



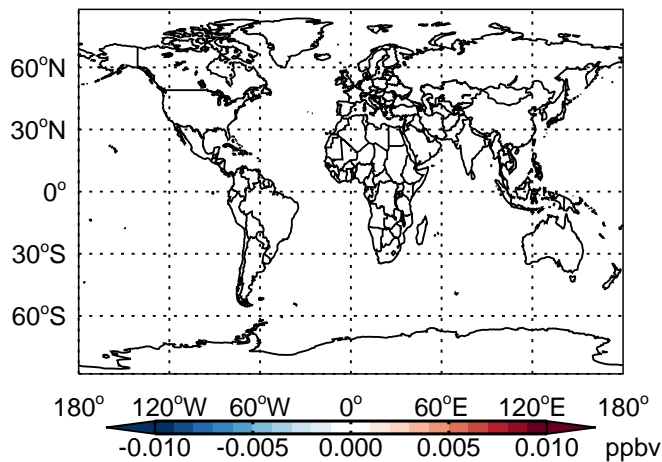
v11-01 - v10-01

Br2- Diff @ 500 hPa for Apr



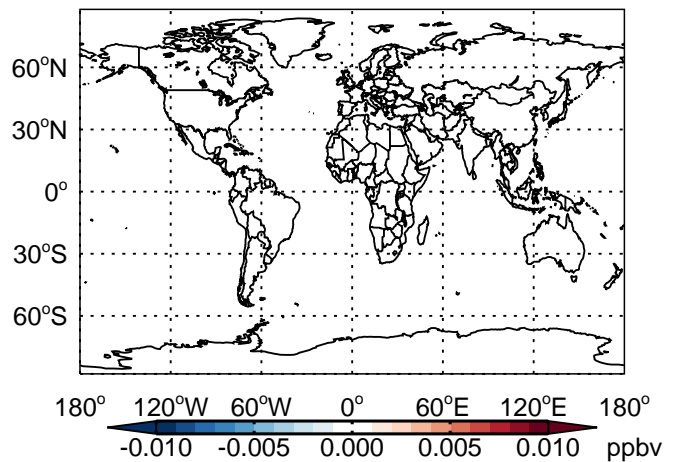
v11-01 - v10-01

Br - Diff @ Surface for Apr



v11-01 - v10-01

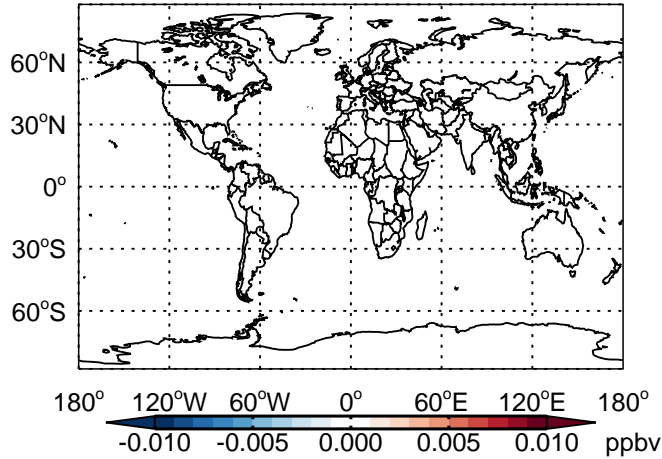
Br- Diff @ 500 hPa for Apr



GEOS-Chem Difference Maps at surface and 500 hPa

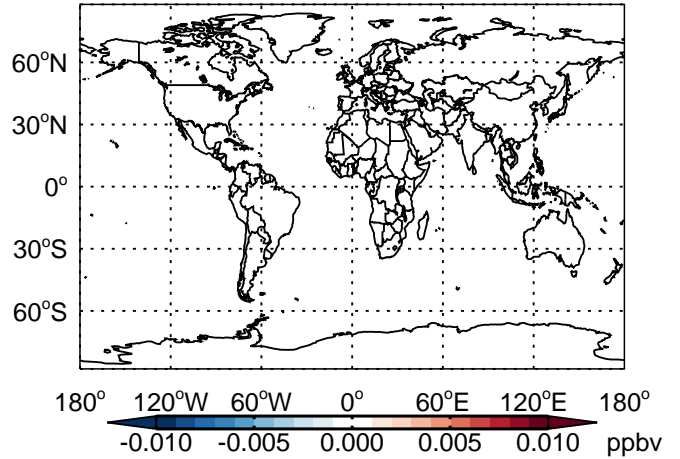
v11-01 - v10-01

BrO - Diff @ Surface for Apr



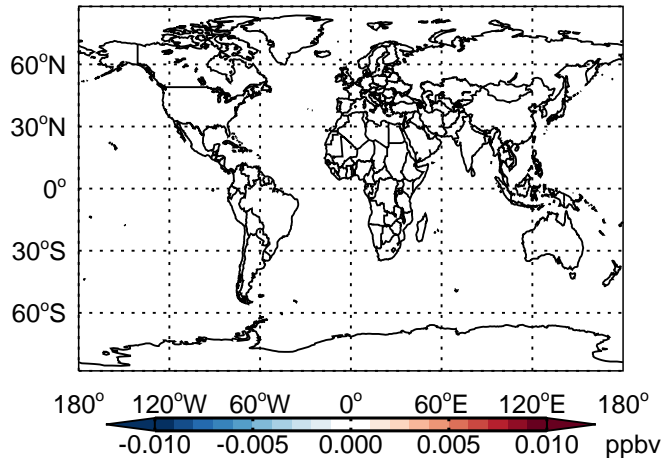
v11-01 - v10-01

BrO - Diff @ 500 hPa for Apr



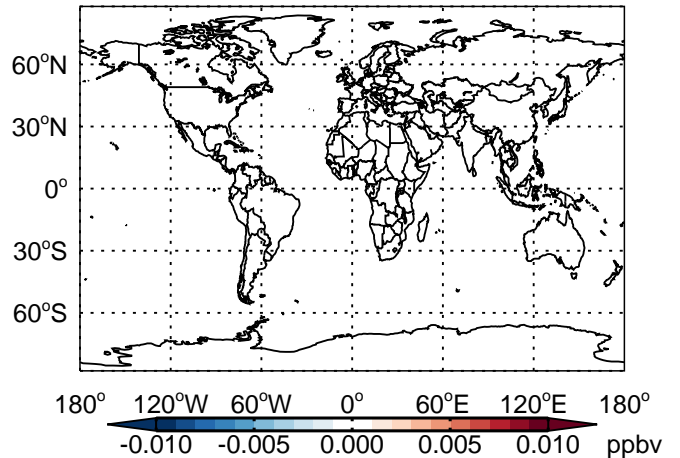
v11-01 - v10-01

HOBr - Diff @ Surface for Apr



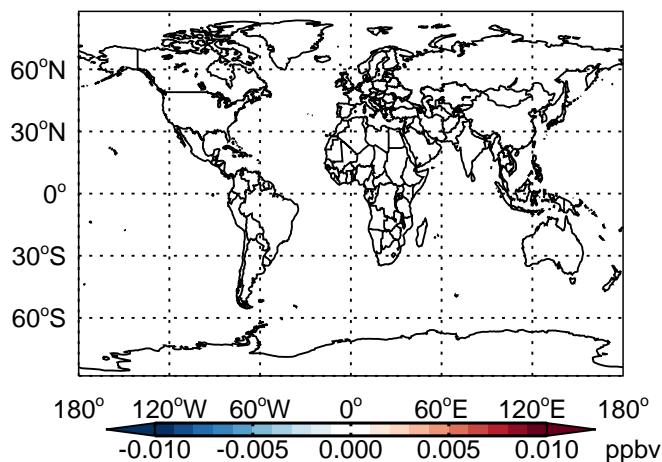
v11-01 - v10-01

HOBr - Diff @ 500 hPa for Apr



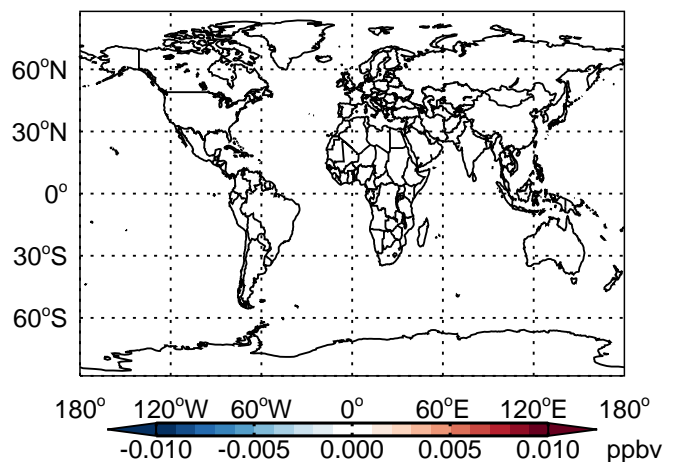
v11-01 - v10-01

HBr - Diff @ Surface for Apr



v11-01 - v10-01

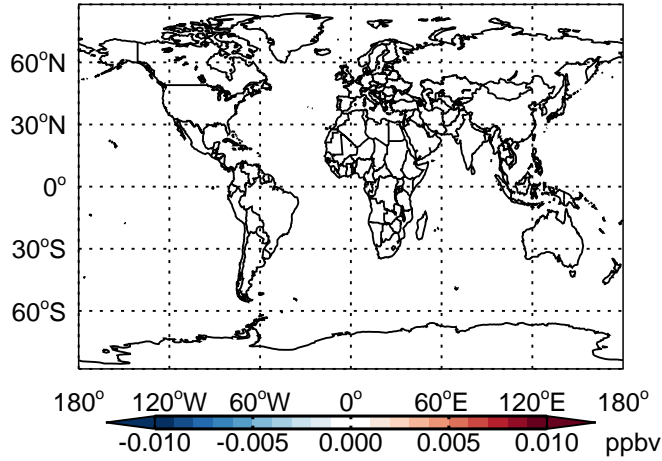
HBr - Diff @ 500 hPa for Apr



GEOS-Chem Difference Maps at surface and 500 hPa

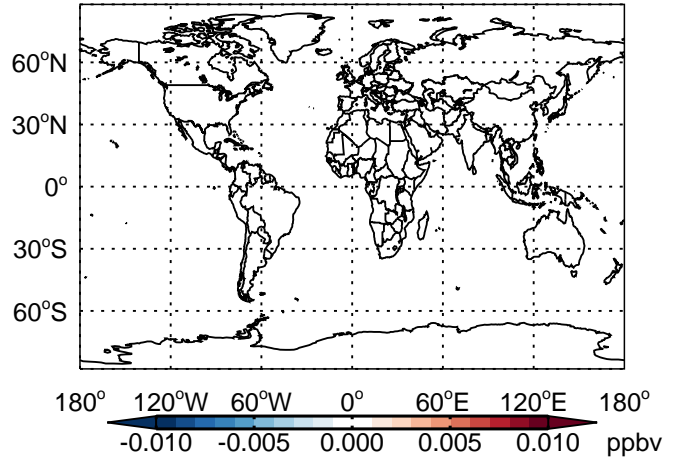
v11-01 - v10-01

BrNO₂ - Diff @ Surface for Apr



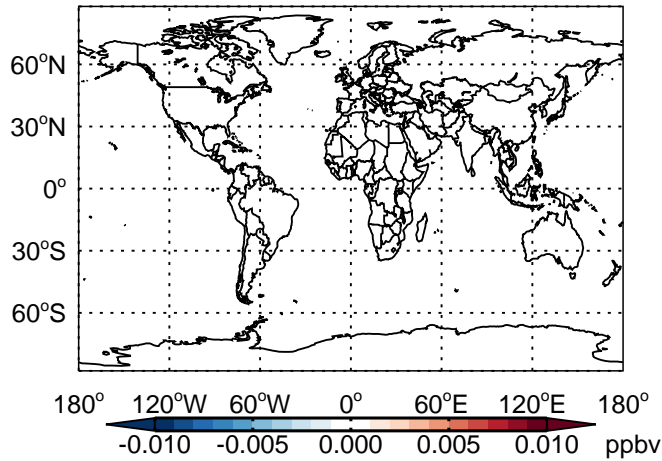
v11-01 - v10-01

BrNO₂- Diff @ 500 hPa for Apr



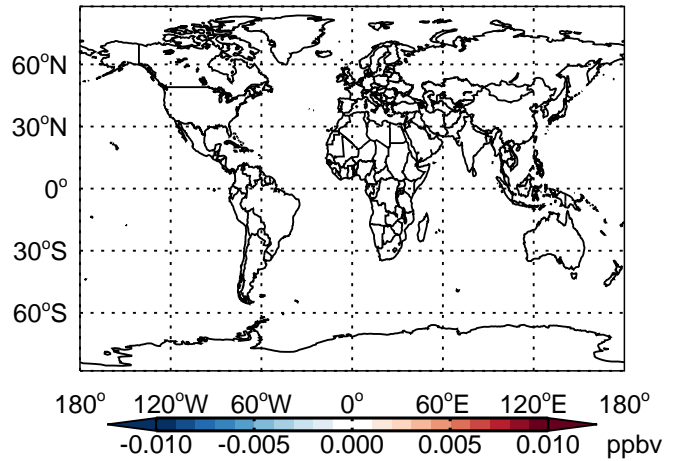
v11-01 - v10-01

BrNO₃ - Diff @ Surface for Apr



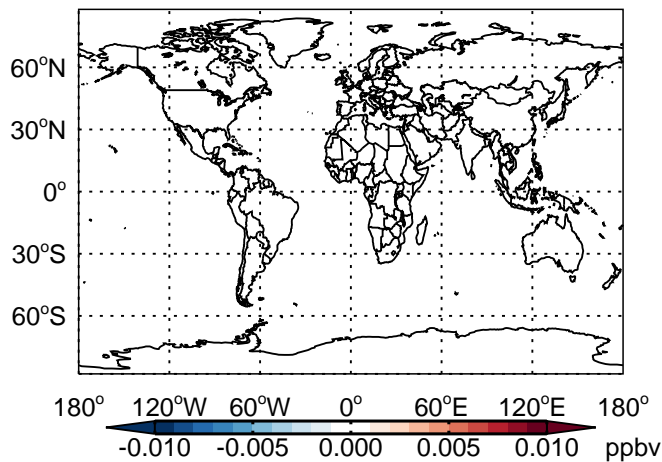
v11-01 - v10-01

BrNO₃- Diff @ 500 hPa for Apr



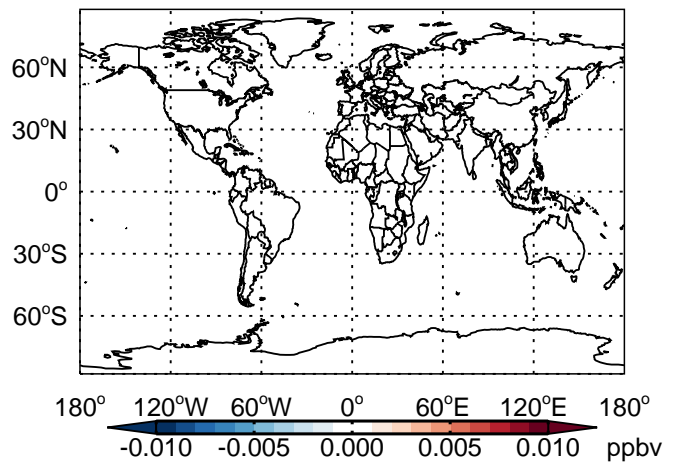
v11-01 - v10-01

CHBr₃ - Diff @ Surface for Apr



v11-01 - v10-01

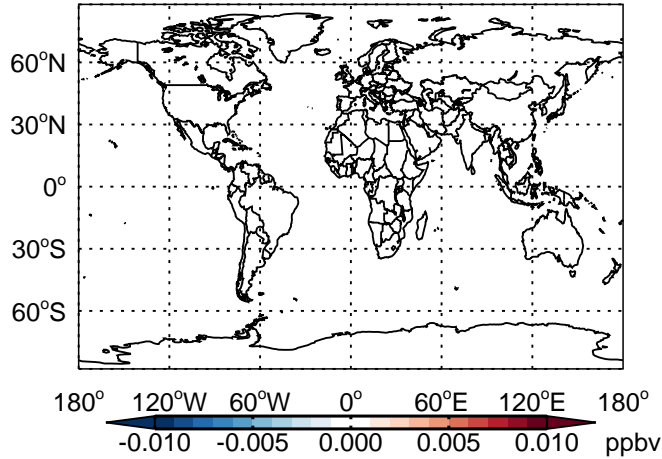
CHBr₃- Diff @ 500 hPa for Apr



GEOS-Chem Difference Maps at surface and 500 hPa

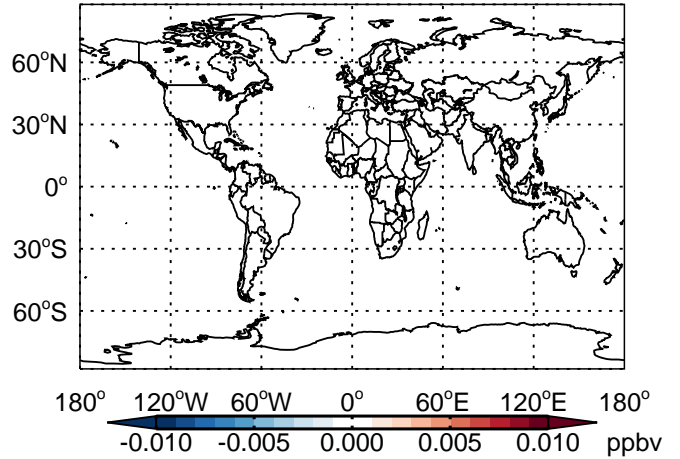
v11-01 - v10-01

CH₂Br₂ - Diff @ Surface for Apr



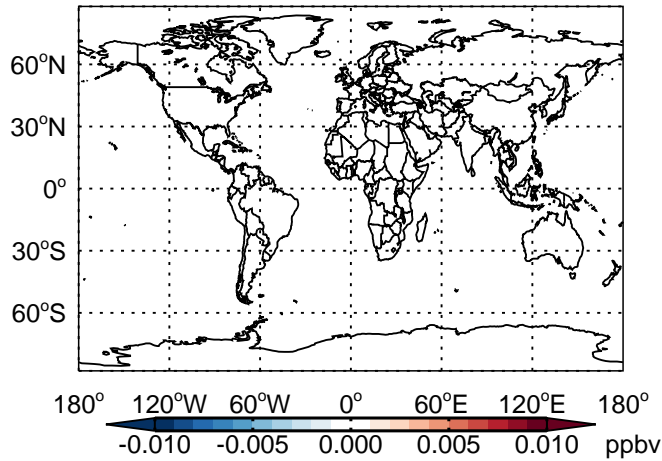
v11-01 - v10-01

CH₂Br₂- Diff @ 500 hPa for Apr



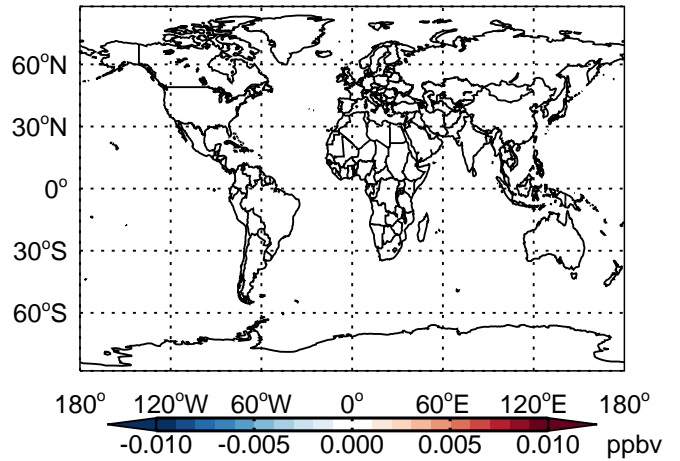
v11-01 - v10-01

CH₃Br - Diff @ Surface for Apr



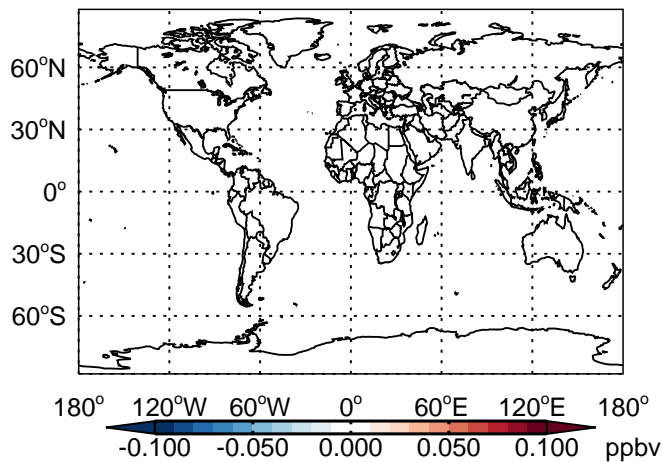
v11-01 - v10-01

CH₃Br- Diff @ 500 hPa for Apr



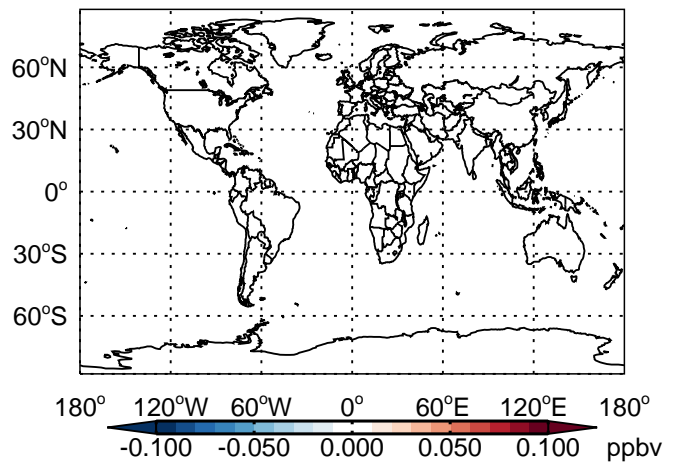
v11-01 - v10-01

MPN - Diff @ Surface for Apr

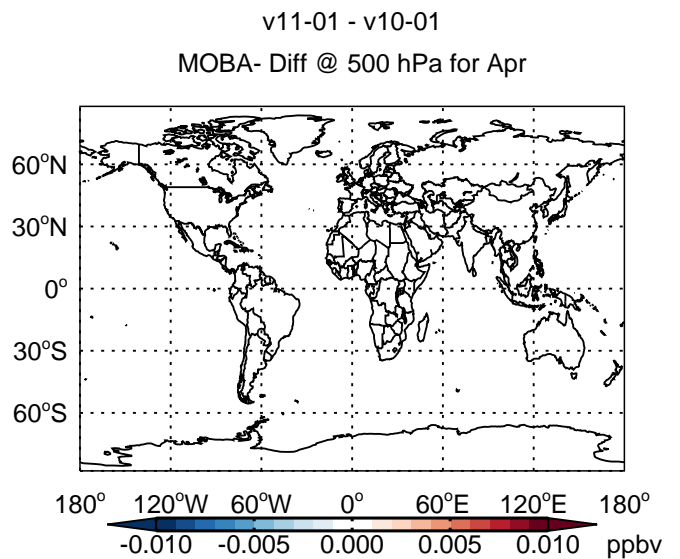
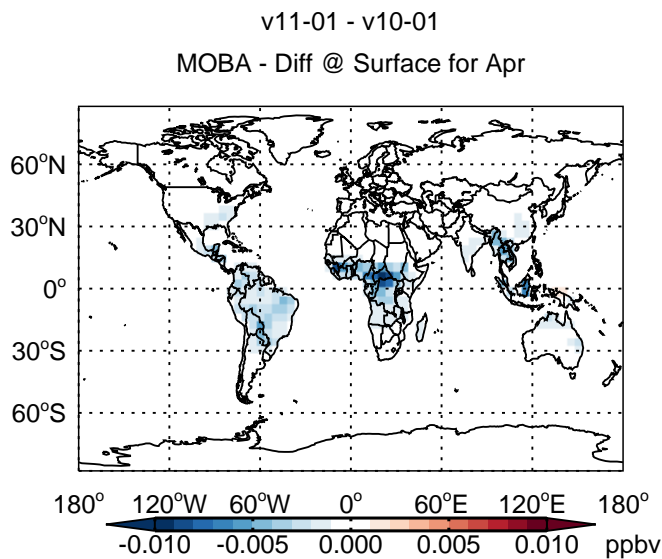
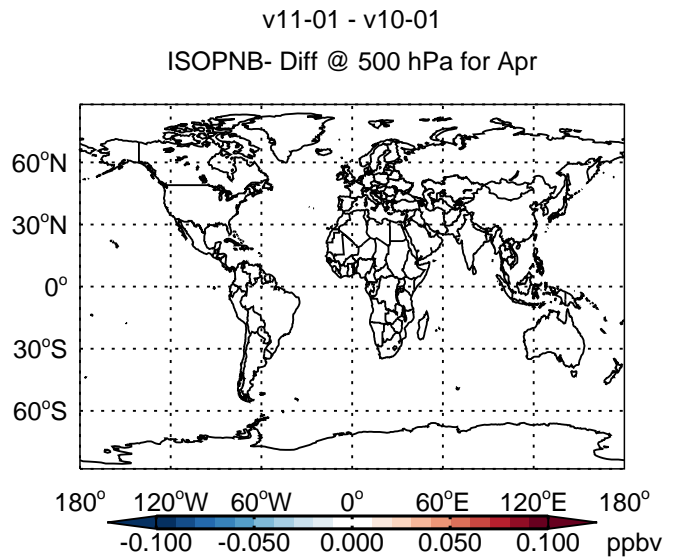
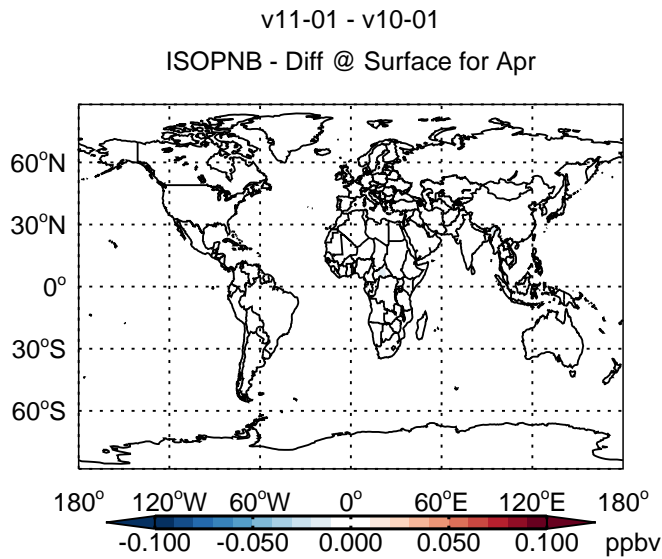
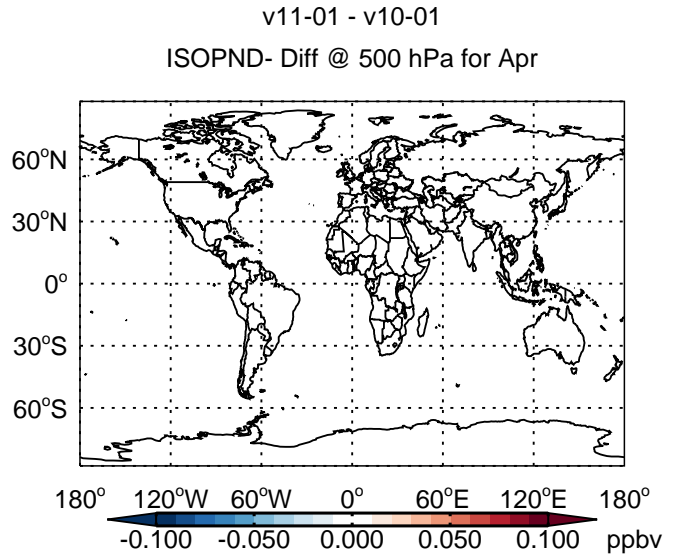
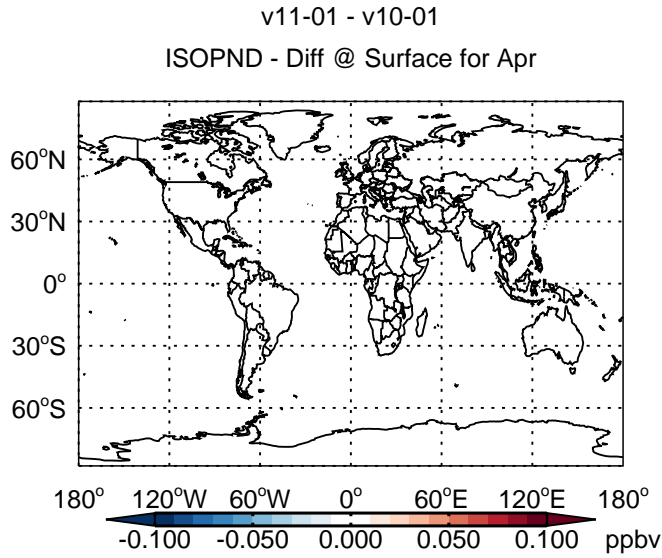


v11-01 - v10-01

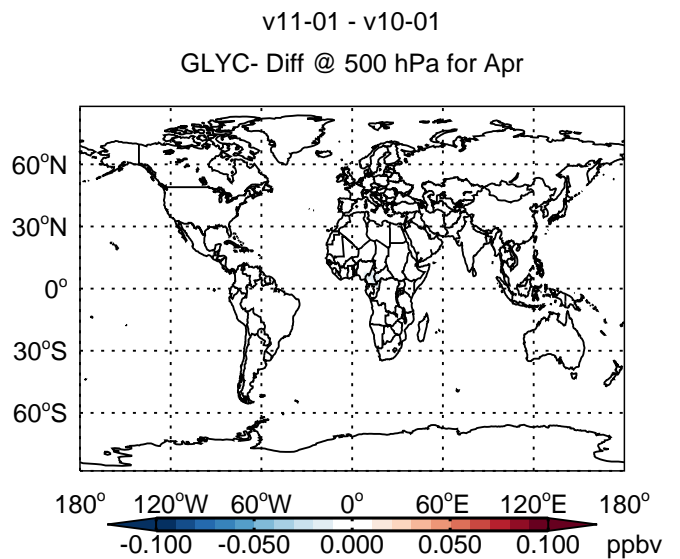
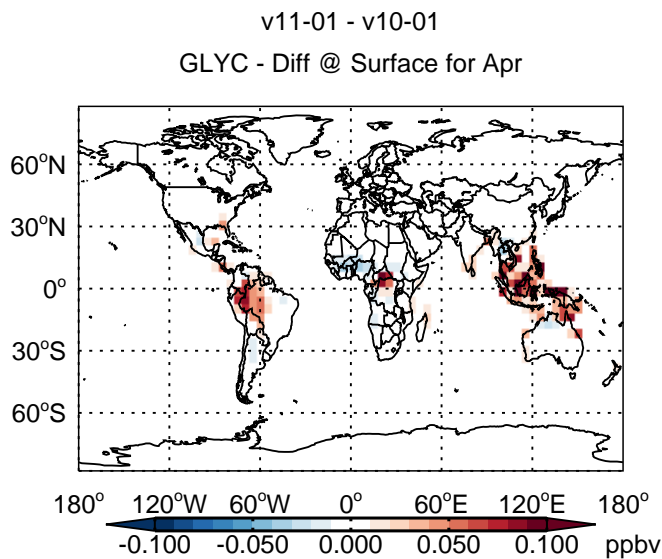
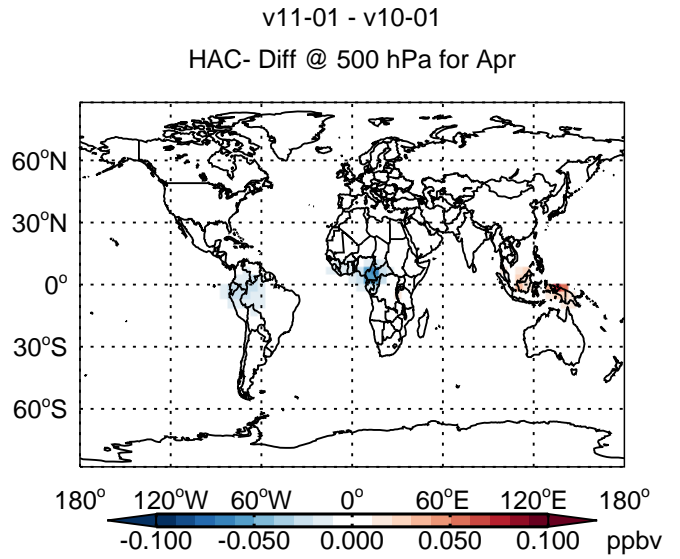
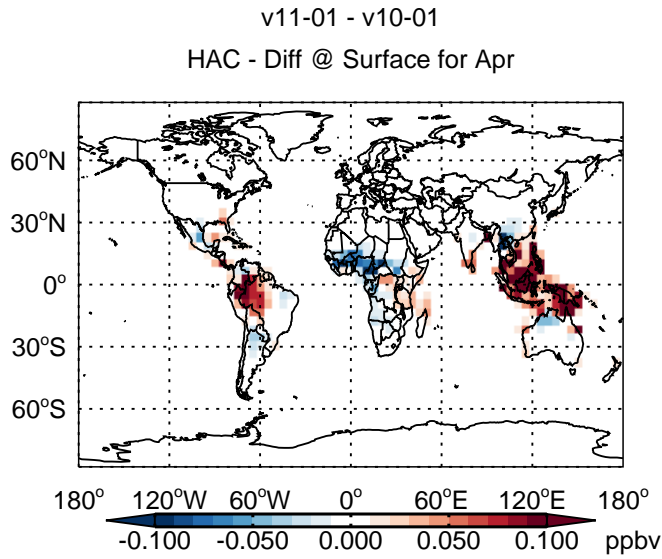
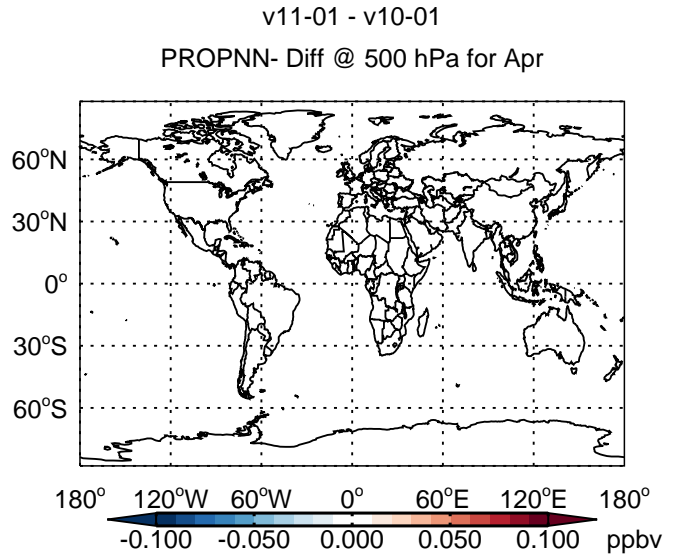
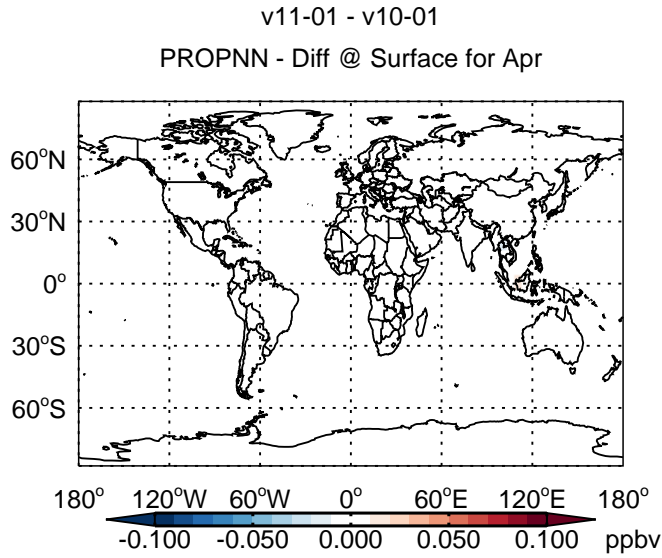
MPN- Diff @ 500 hPa for Apr



GEOS-Chem Difference Maps at surface and 500 hPa

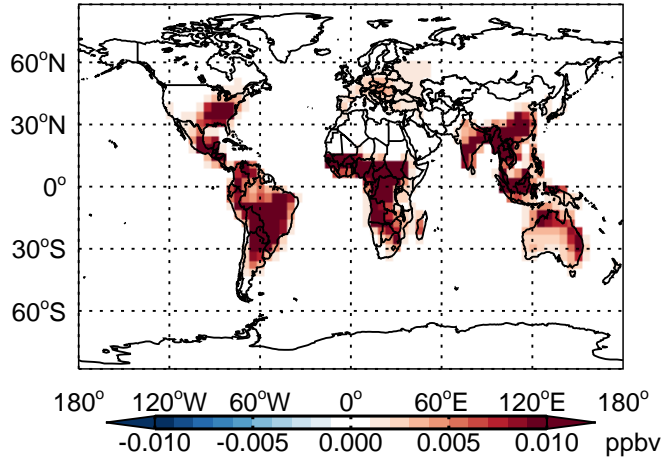


GEOS-Chem Difference Maps at surface and 500 hPa

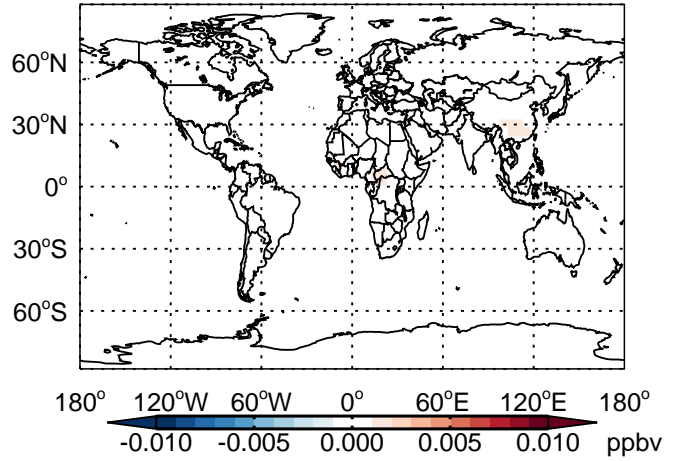


GEOS-Chem Difference Maps at surface and 500 hPa

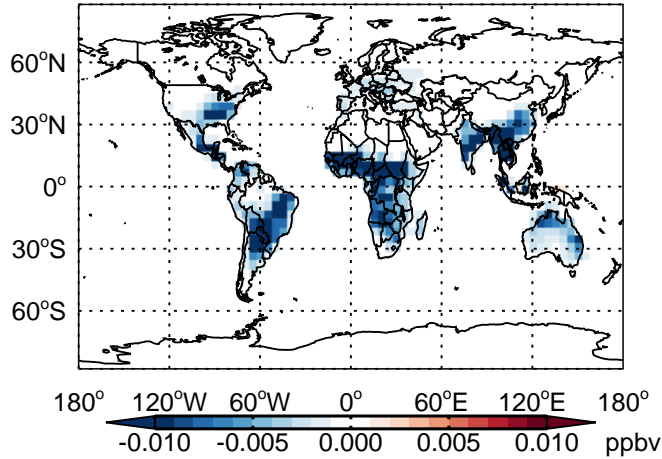
v11-01 - v10-01
MVKN - Diff @ Surface for Apr



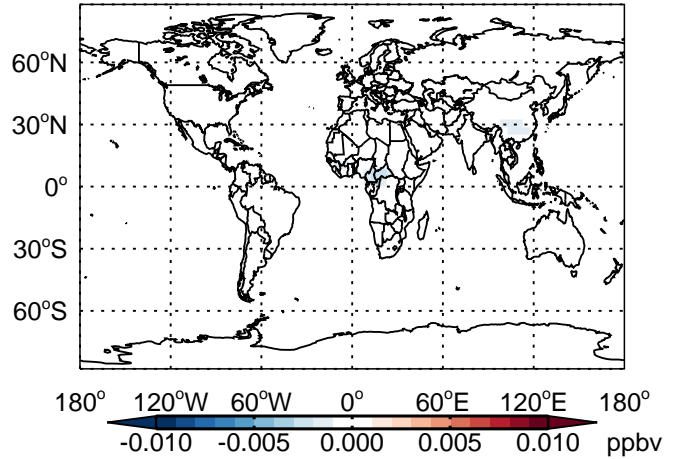
v11-01 - v10-01
MVKN- Diff @ 500 hPa for Apr



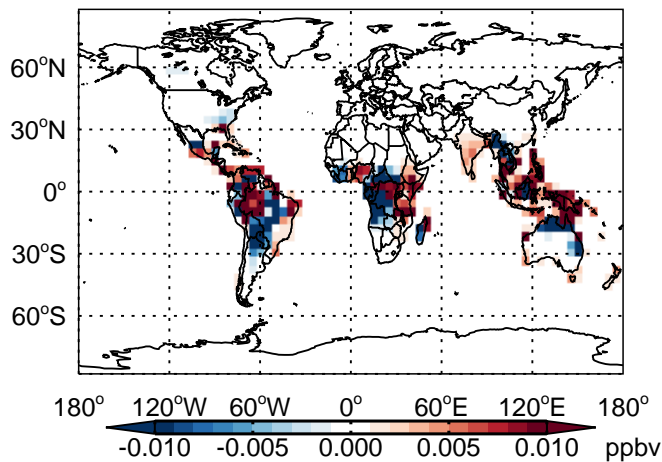
v11-01 - v10-01
MACRN - Diff @ Surface for Apr



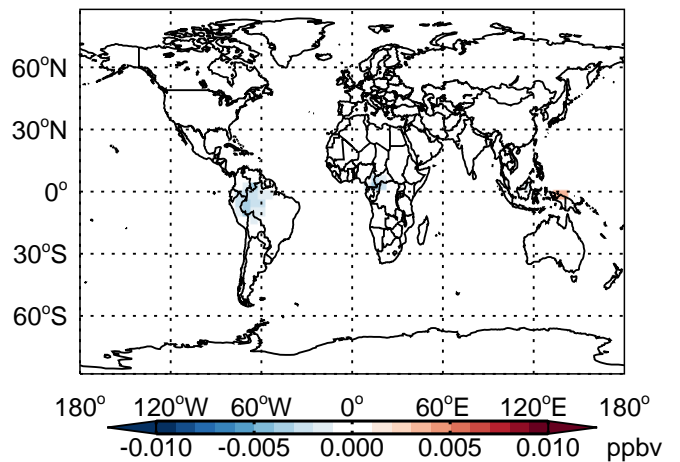
v11-01 - v10-01
MACRN- Diff @ 500 hPa for Apr



v11-01 - v10-01
RIP - Diff @ Surface for Apr

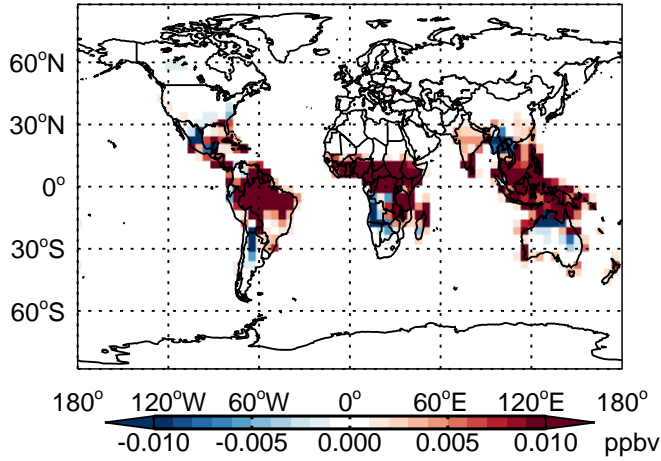


v11-01 - v10-01
RIP- Diff @ 500 hPa for Apr

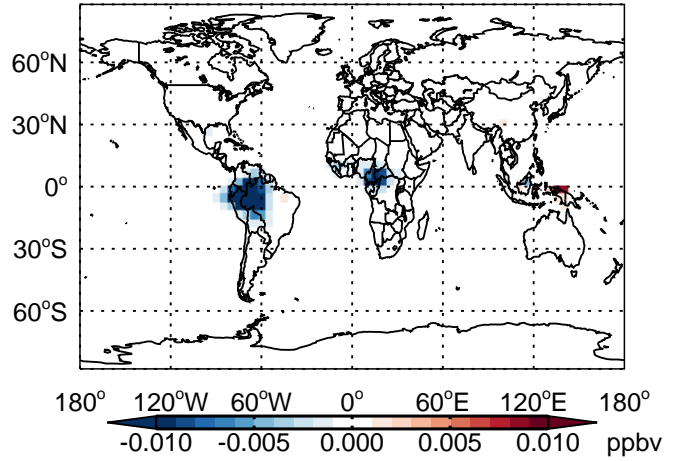


GEOS-Chem Difference Maps at surface and 500 hPa

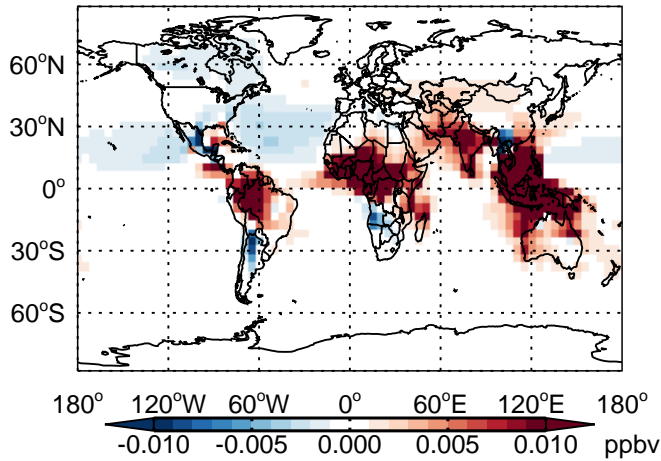
v11-01 - v10-01
IEPOX - Diff @ Surface for Apr



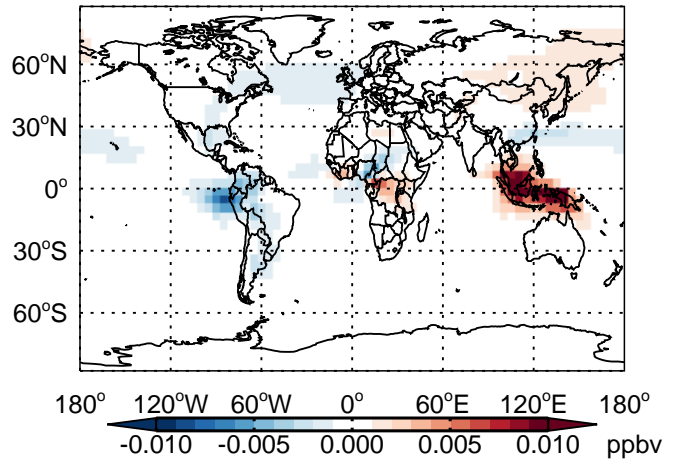
v11-01 - v10-01
IEPOX- Diff @ 500 hPa for Apr



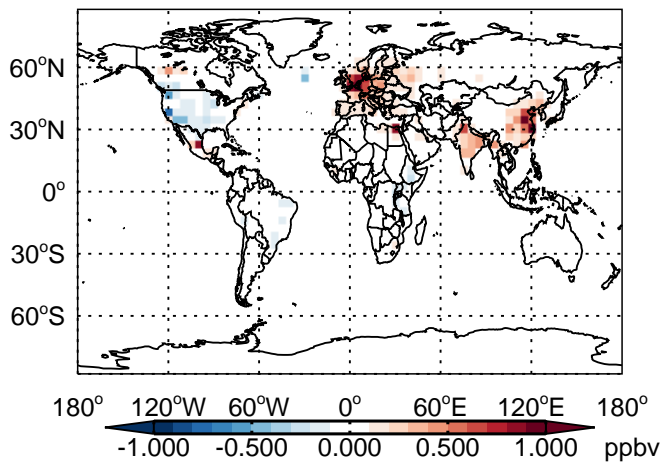
v11-01 - v10-01
MAP - Diff @ Surface for Apr



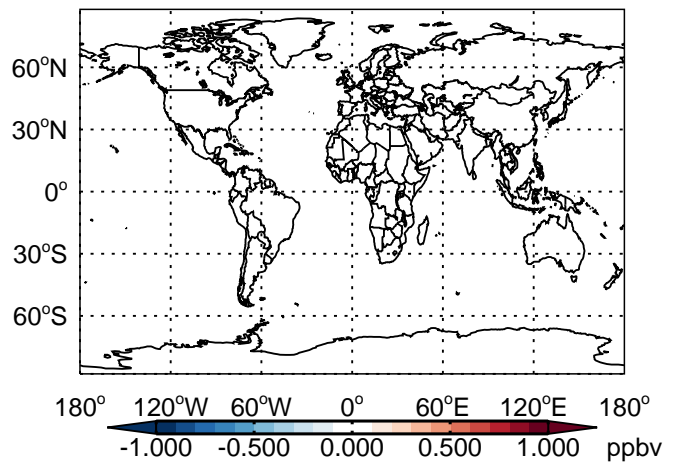
v11-01 - v10-01
MAP- Diff @ 500 hPa for Apr



v11-01 - v10-01
NO2 - Diff @ Surface for Apr

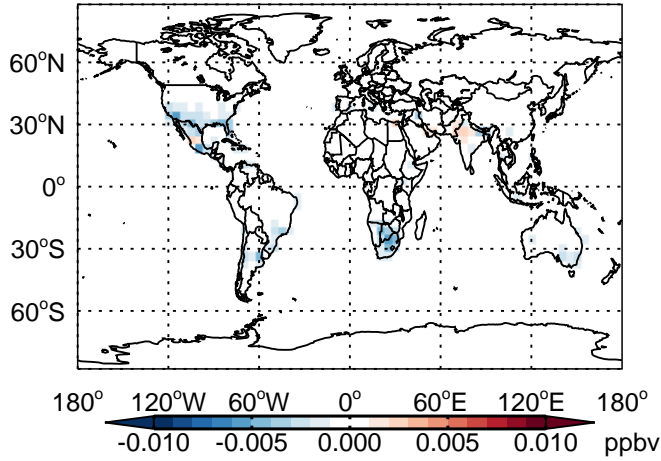


v11-01 - v10-01
NO2- Diff @ 500 hPa for Apr

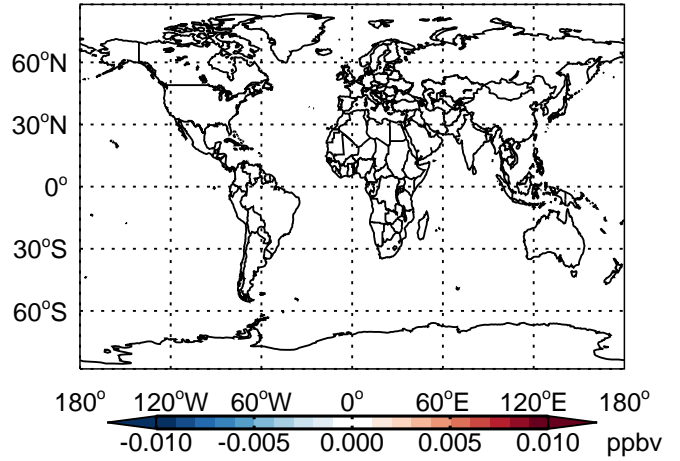


GEOS-Chem Difference Maps at surface and 500 hPa

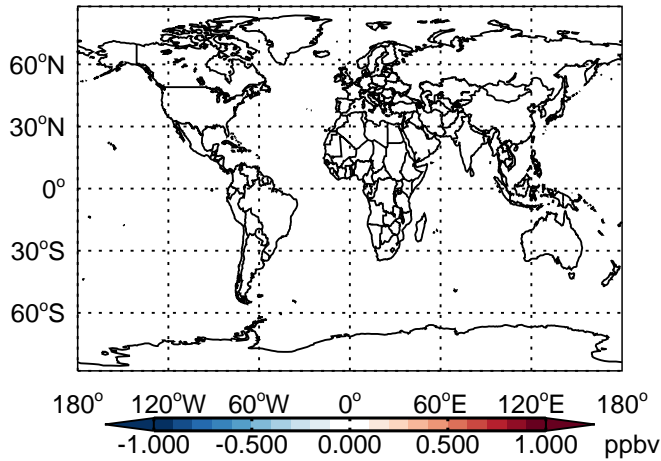
v11-01 - v10-01
NO₃ - Diff @ Surface for Apr



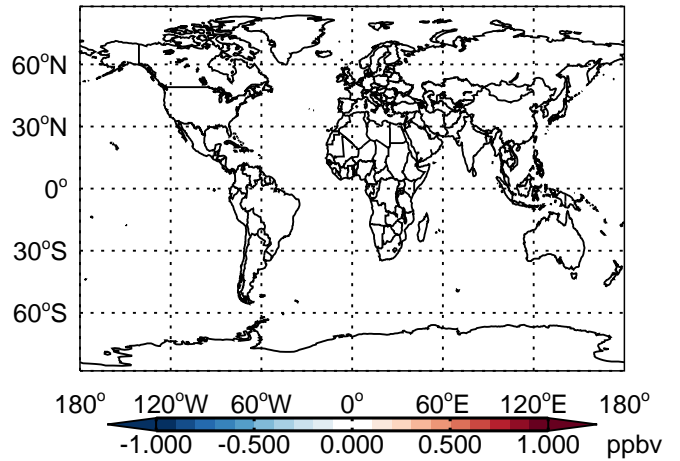
v11-01 - v10-01
NO₃- Diff @ 500 hPa for Apr



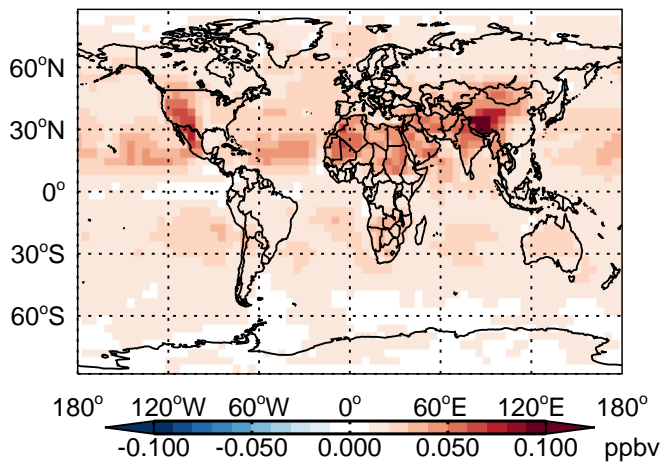
v11-01 - v10-01
HNO₂ - Diff @ Surface for Apr



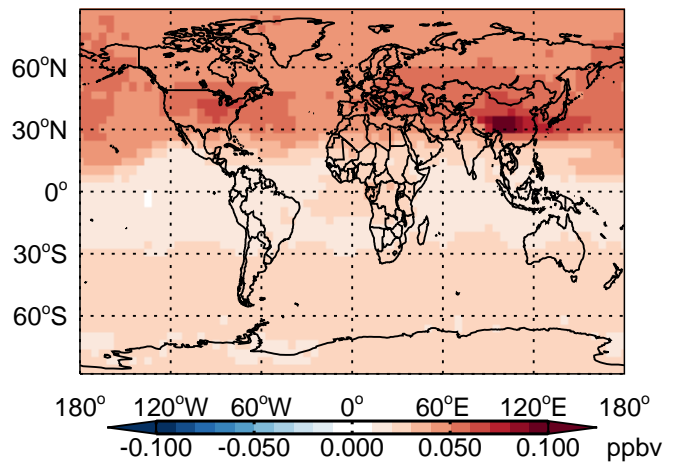
v11-01 - v10-01
HNO₂- Diff @ 500 hPa for Apr



v11-01 - v10-01
N₂O - Diff @ Surface for Apr



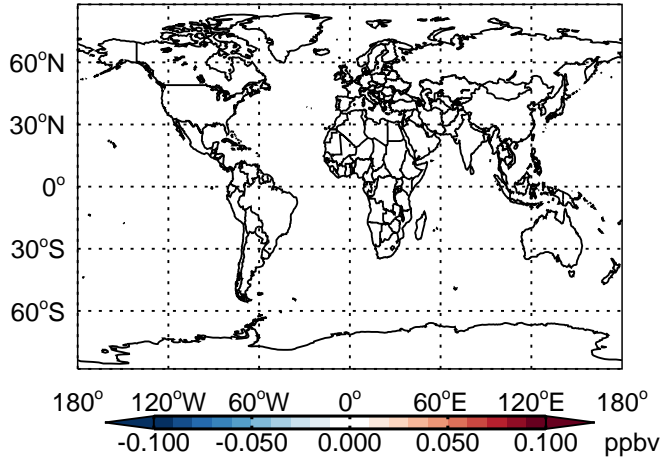
v11-01 - v10-01
N₂O- Diff @ 500 hPa for Apr



GEOS-Chem Difference Maps at surface and 500 hPa

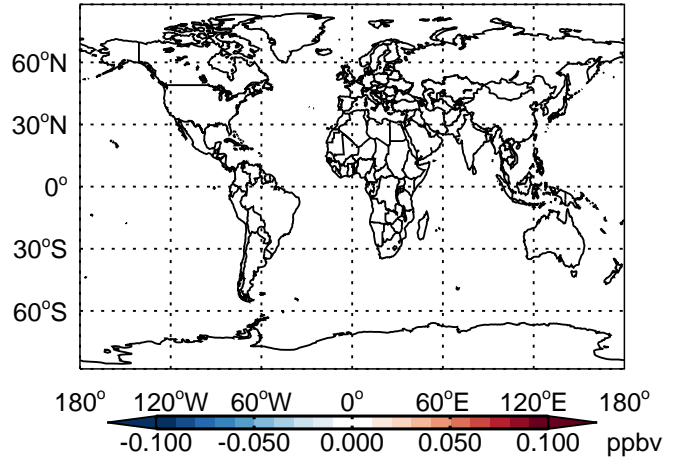
v11-01 - v10-01

OCS - Diff @ Surface for Apr



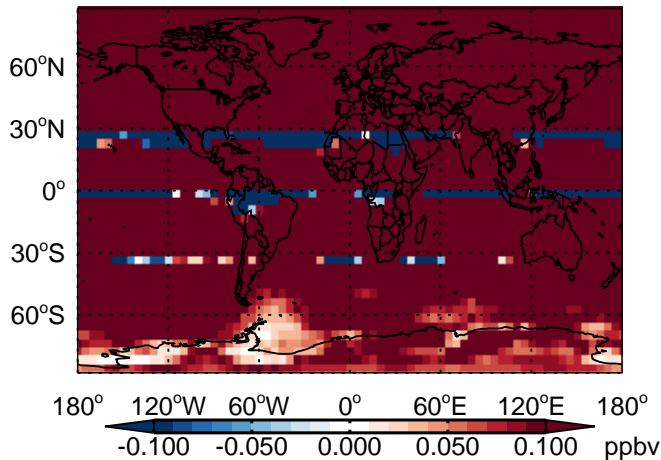
v11-01 - v10-01

OCS- Diff @ 500 hPa for Apr



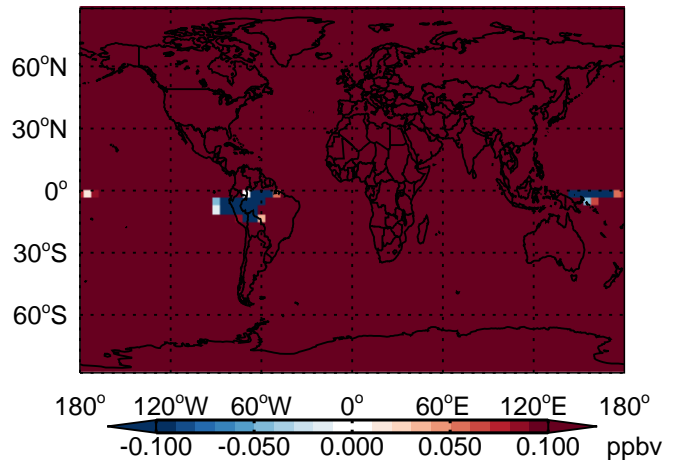
v11-01 - v10-01

CH4 - Diff @ Surface for Apr



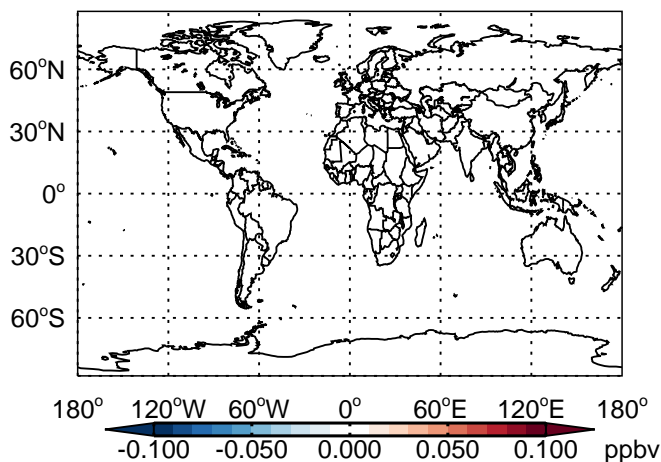
v11-01 - v10-01

CH4- Diff @ 500 hPa for Apr



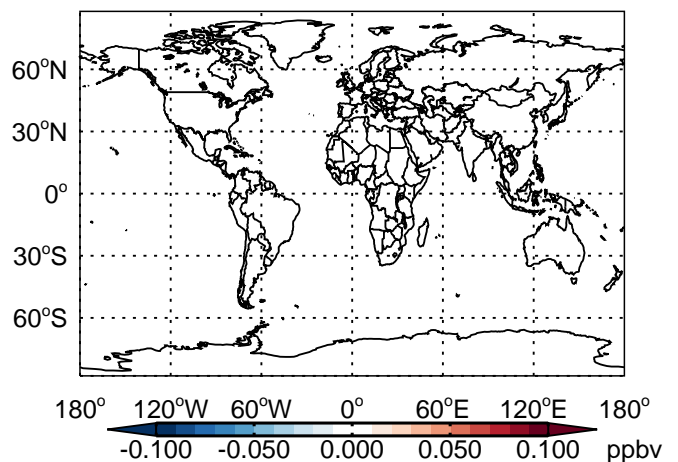
v11-01 - v10-01

BrCl - Diff @ Surface for Apr



v11-01 - v10-01

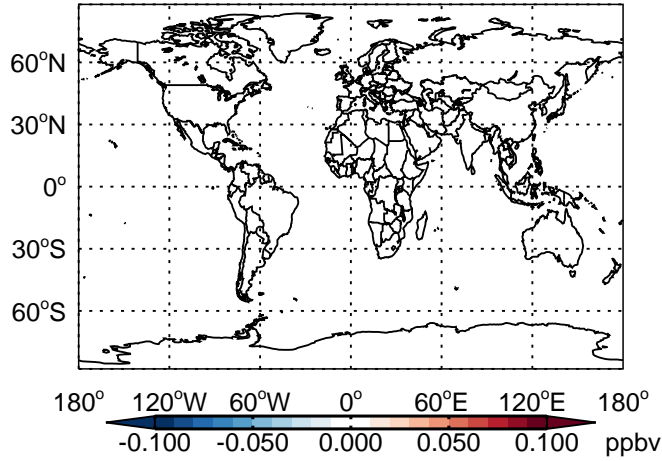
BrCl- Diff @ 500 hPa for Apr



GEOS-Chem Difference Maps at surface and 500 hPa

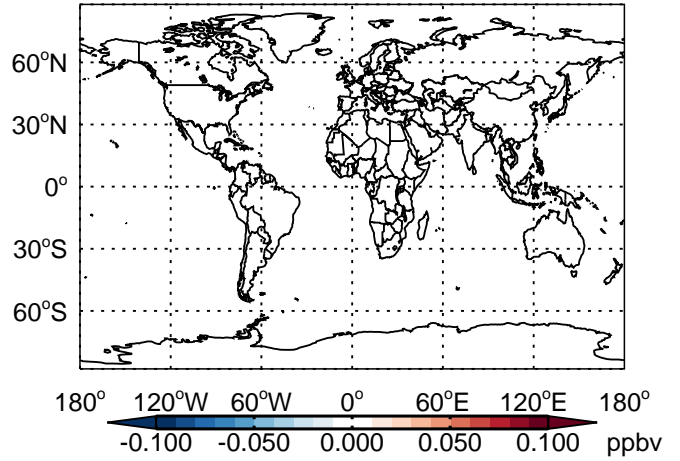
v11-01 - v10-01

HCl - Diff @ Surface for Apr



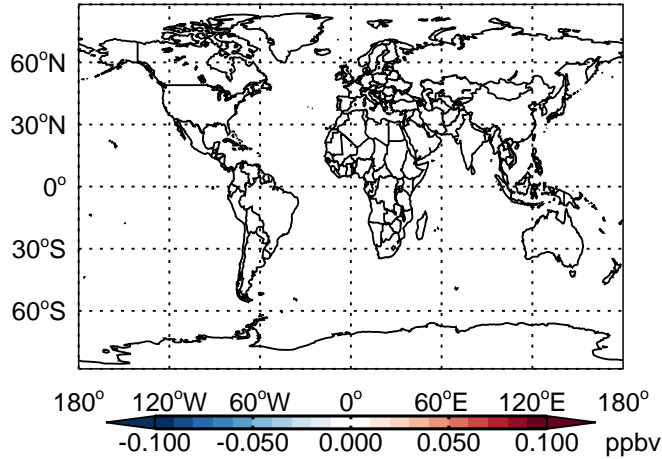
v11-01 - v10-01

HCl - Diff @ 500 hPa for Apr



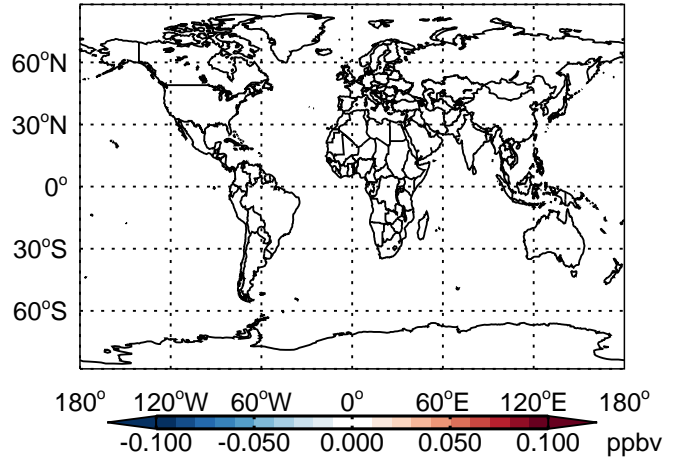
v11-01 - v10-01

CCl4 - Diff @ Surface for Apr



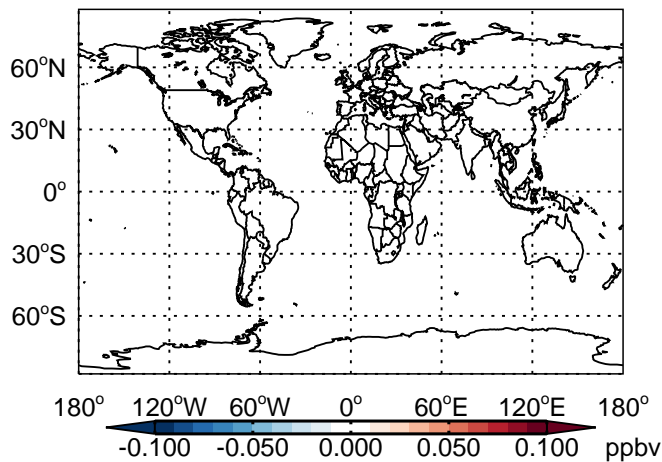
v11-01 - v10-01

CCl4 - Diff @ 500 hPa for Apr



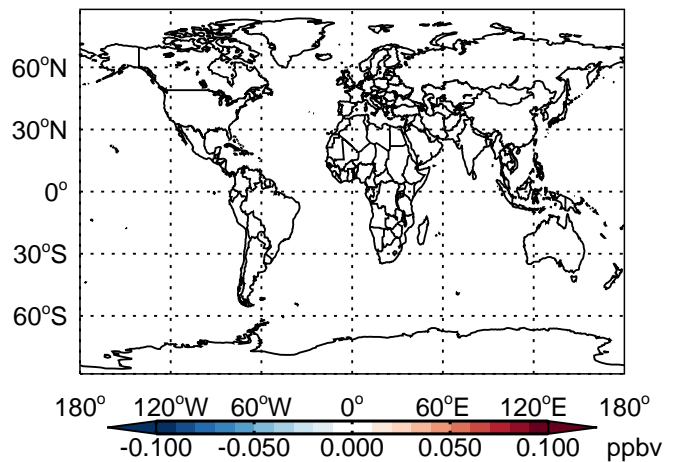
v11-01 - v10-01

CH3Cl - Diff @ Surface for Apr

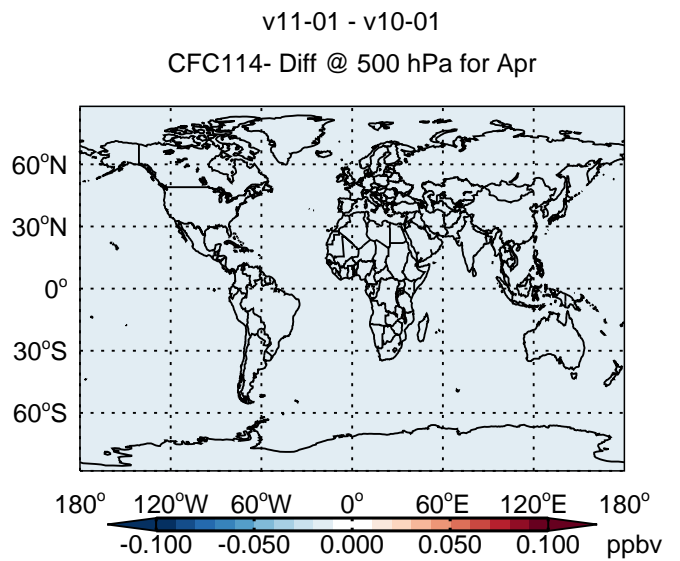
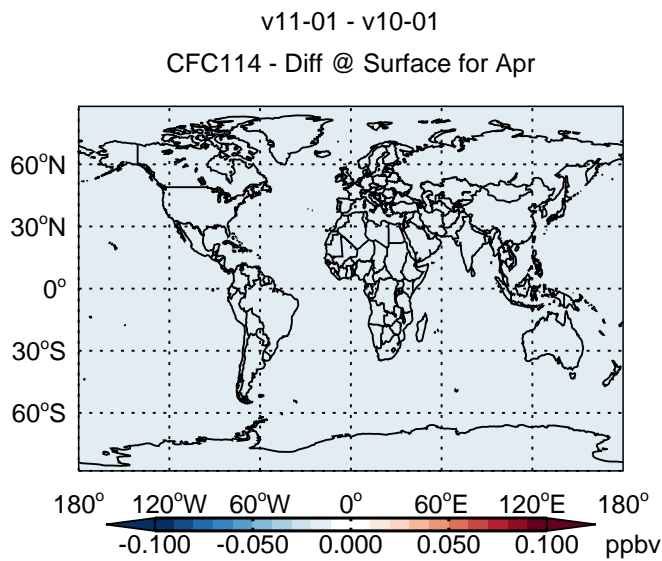
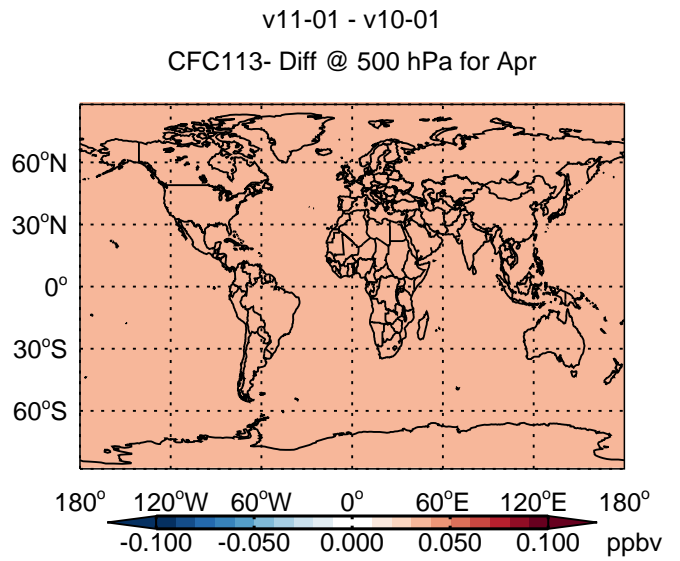
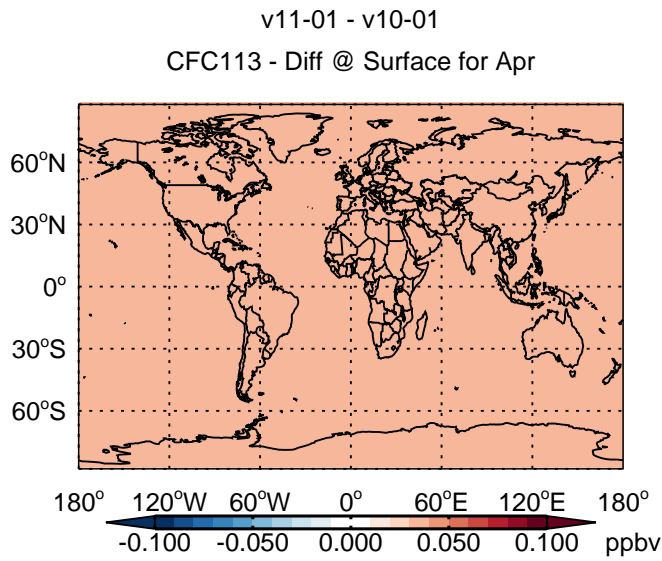
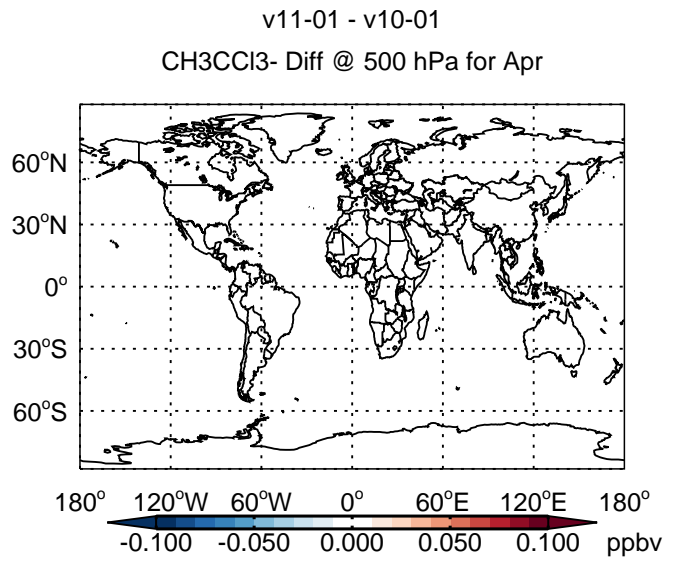
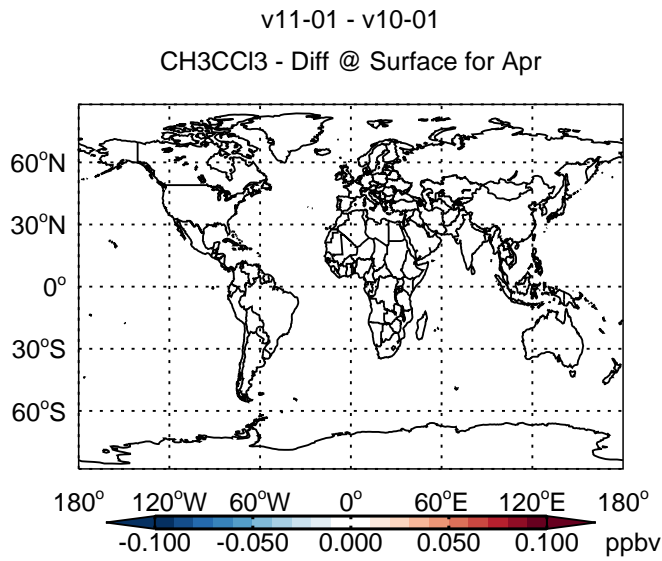


v11-01 - v10-01

CH3Cl - Diff @ 500 hPa for Apr



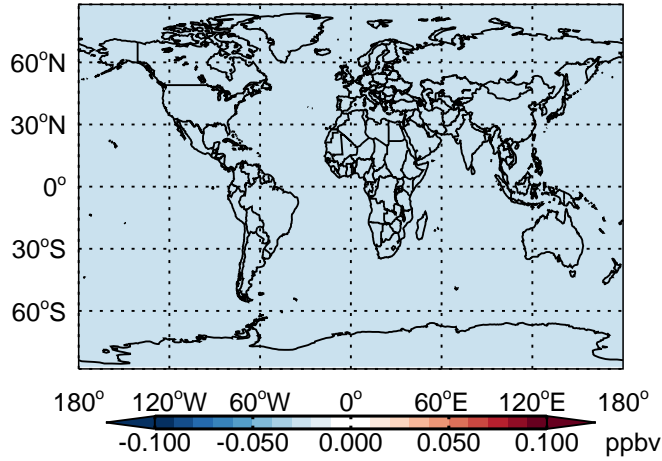
GEOS-Chem Difference Maps at surface and 500 hPa



GEOS-Chem Difference Maps at surface and 500 hPa

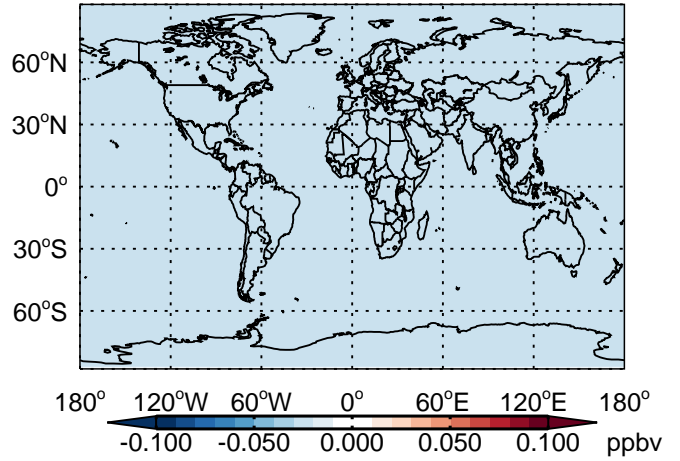
v11-01 - v10-01

CFC115 - Diff @ Surface for Apr



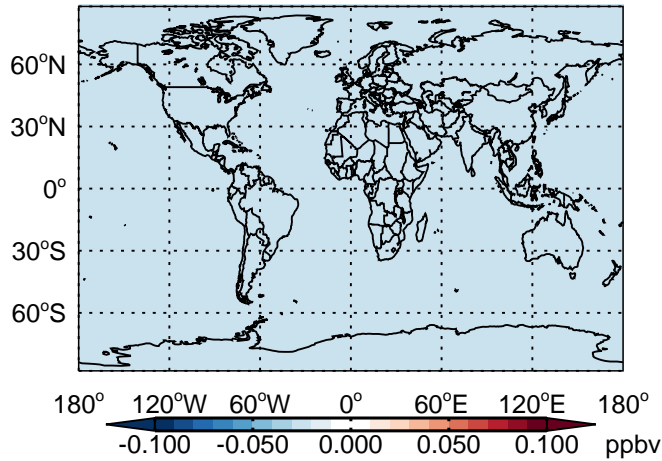
v11-01 - v10-01

CFC115- Diff @ 500 hPa for Apr



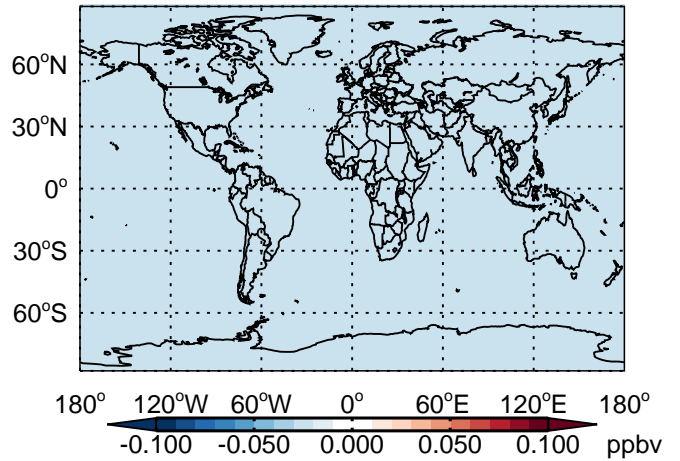
v11-01 - v10-01

HCFC123 - Diff @ Surface for Apr



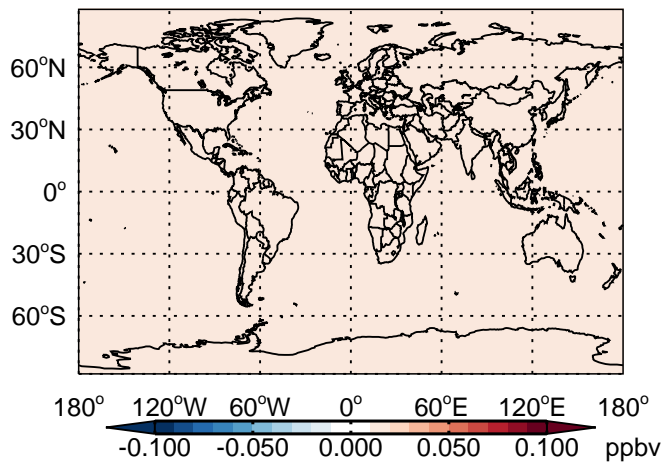
v11-01 - v10-01

HCFC123- Diff @ 500 hPa for Apr



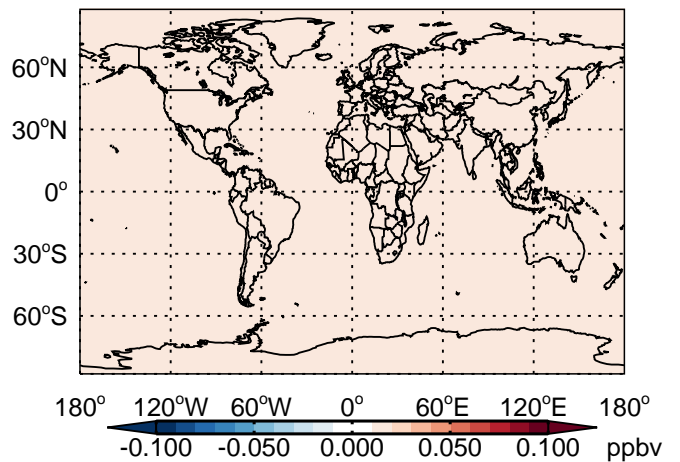
v11-01 - v10-01

HCFC141b - Diff @ Surface for Apr

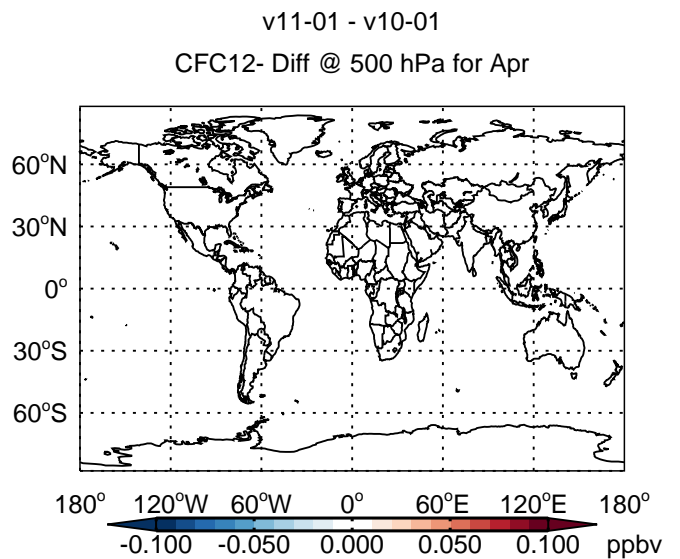
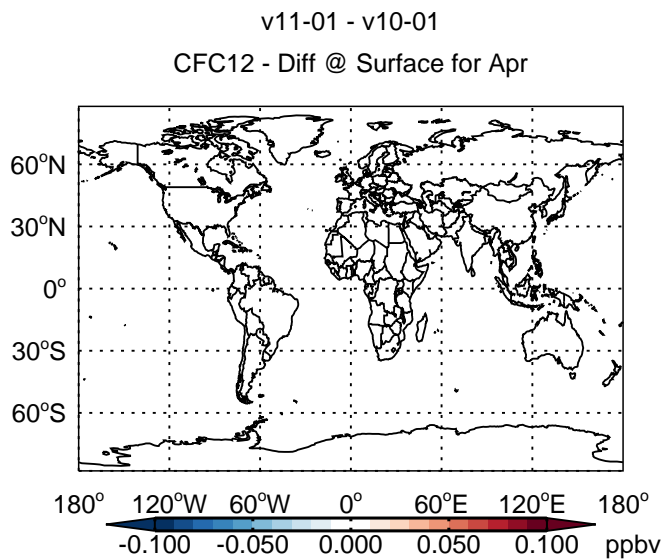
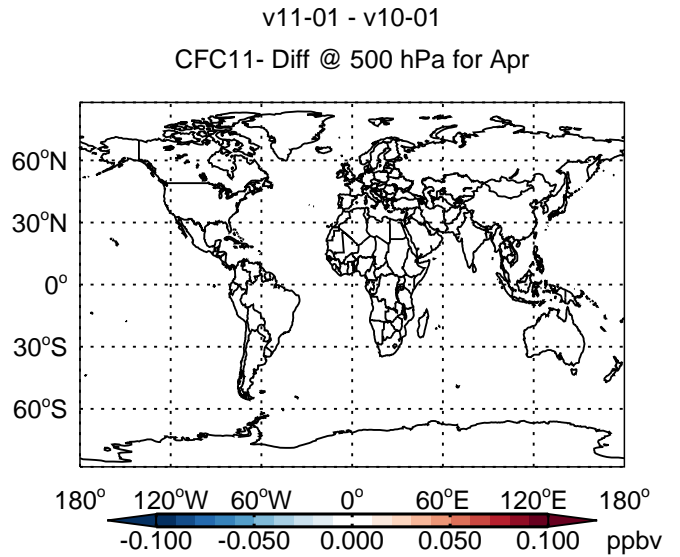
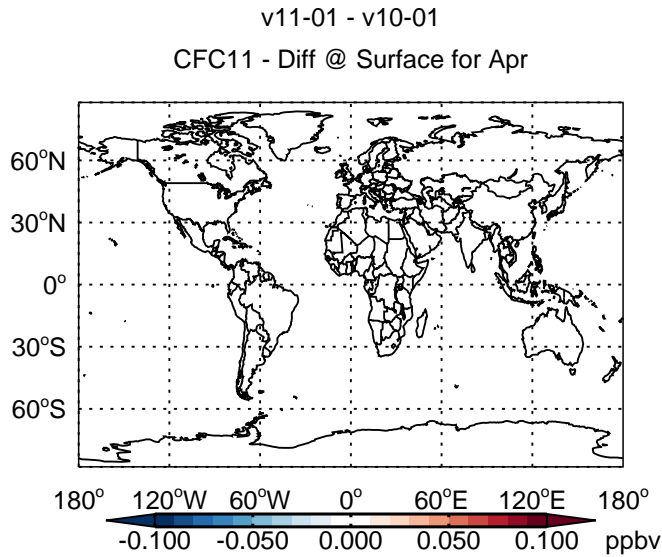
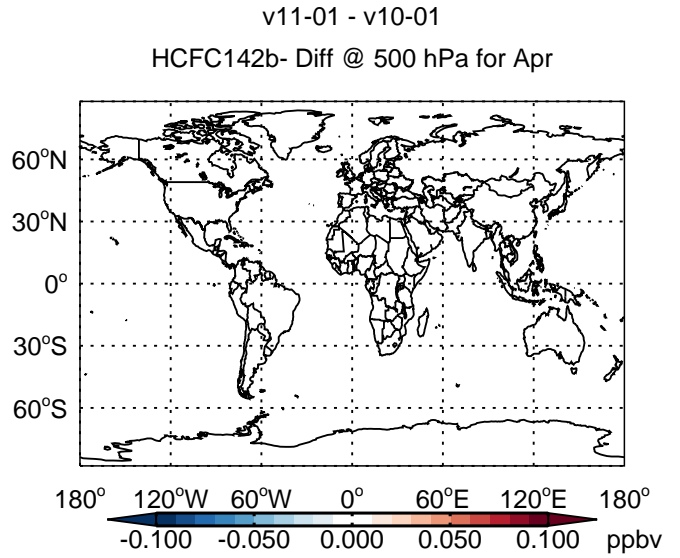
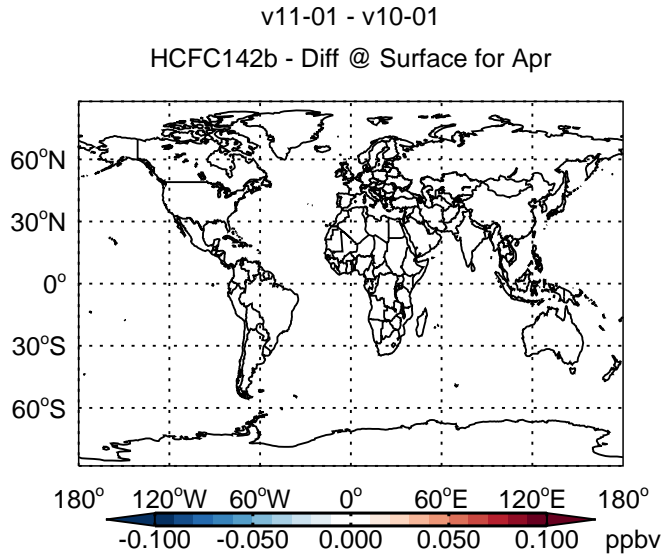


v11-01 - v10-01

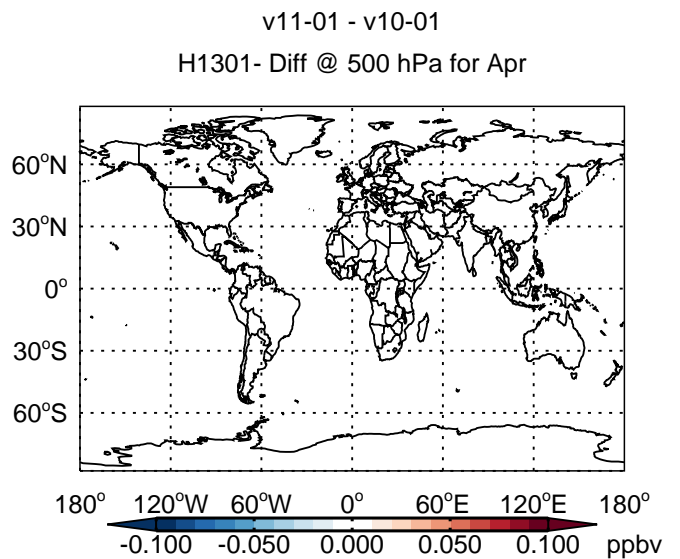
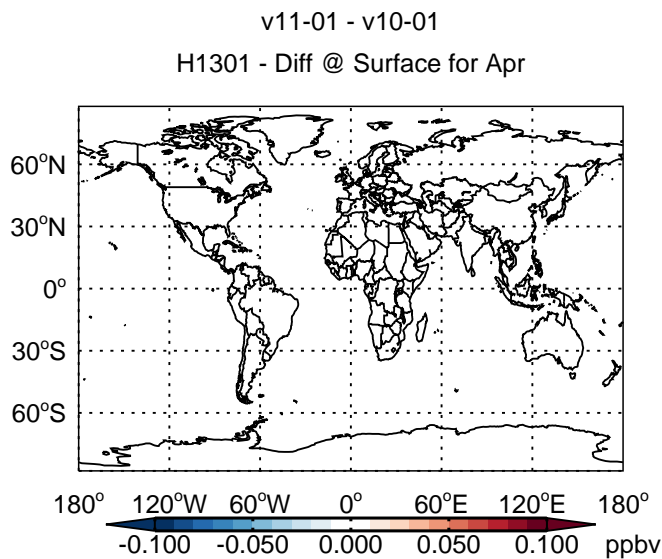
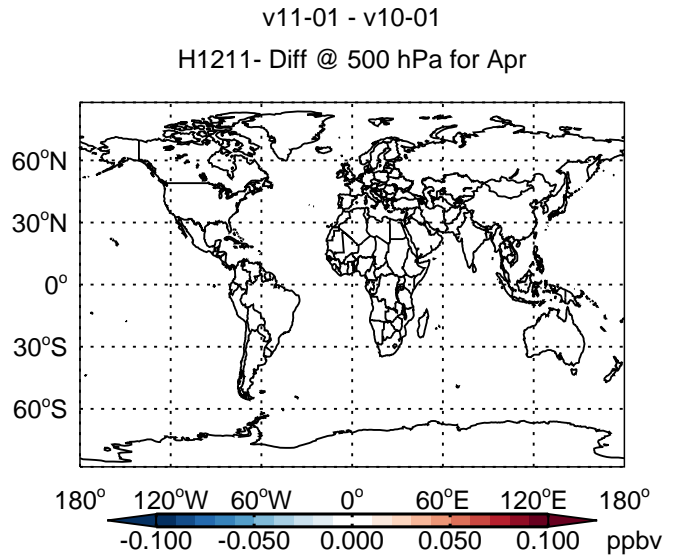
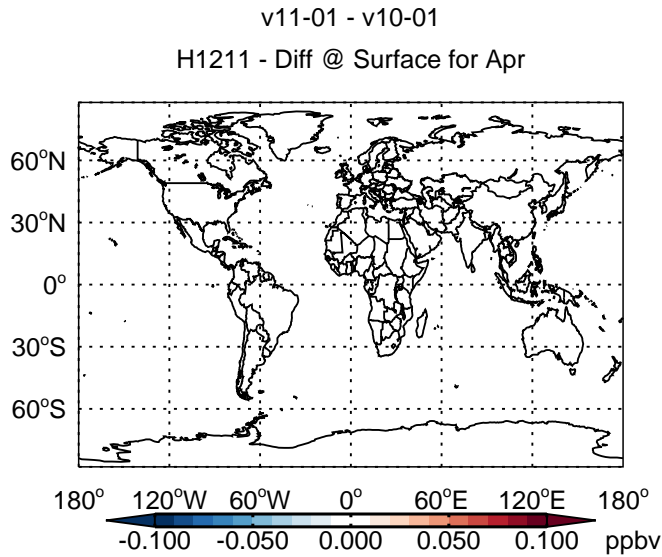
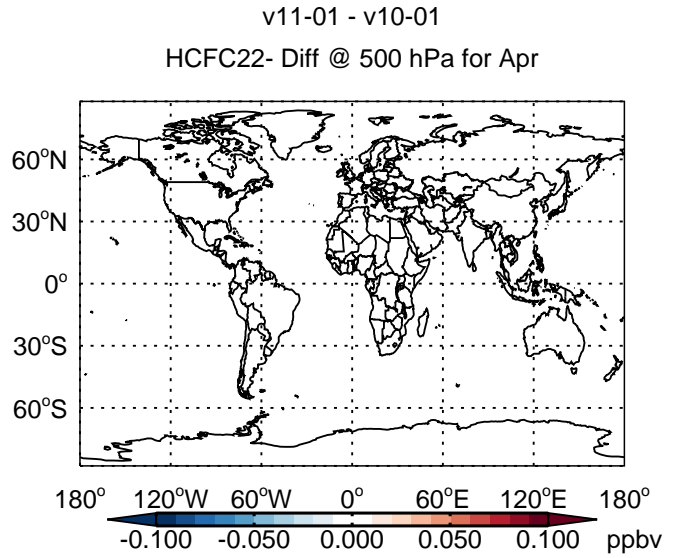
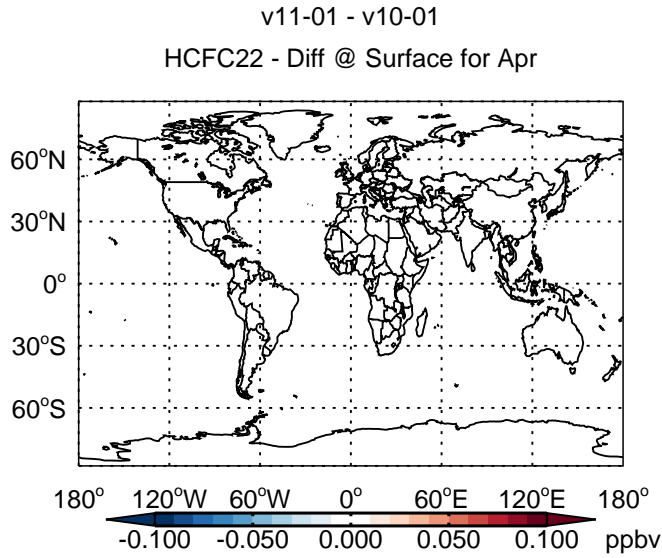
HCFC141b- Diff @ 500 hPa for Apr



GEOS-Chem Difference Maps at surface and 500 hPa

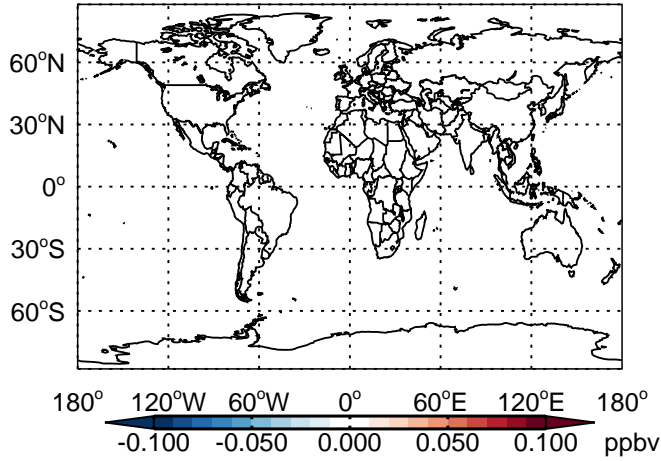


GEOS-Chem Difference Maps at surface and 500 hPa

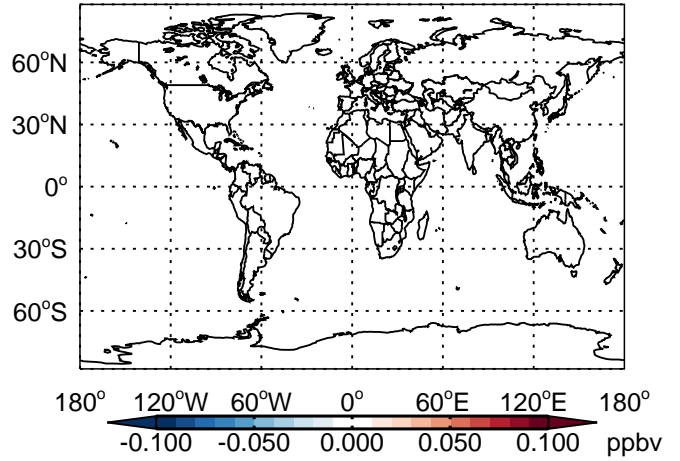


GEOS-Chem Difference Maps at surface and 500 hPa

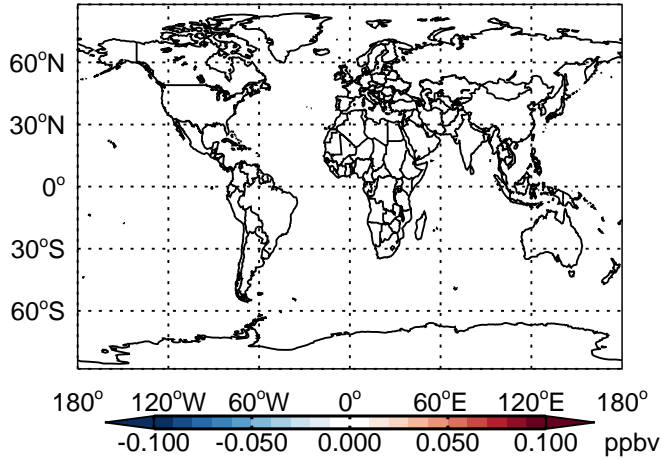
v11-01 - v10-01
H2402 - Diff @ Surface for Apr



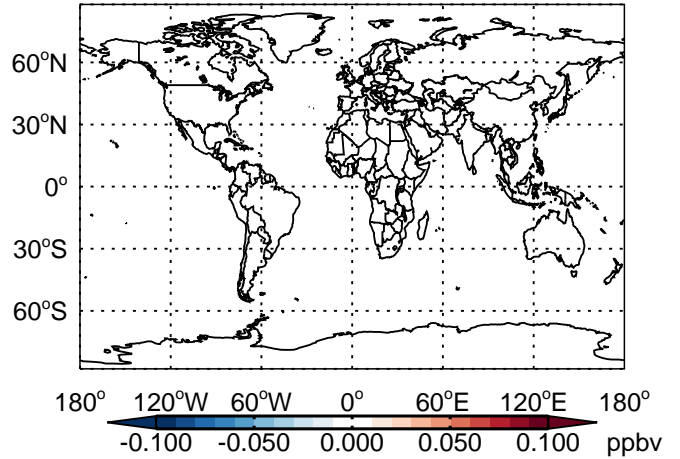
v11-01 - v10-01
H2402- Diff @ 500 hPa for Apr



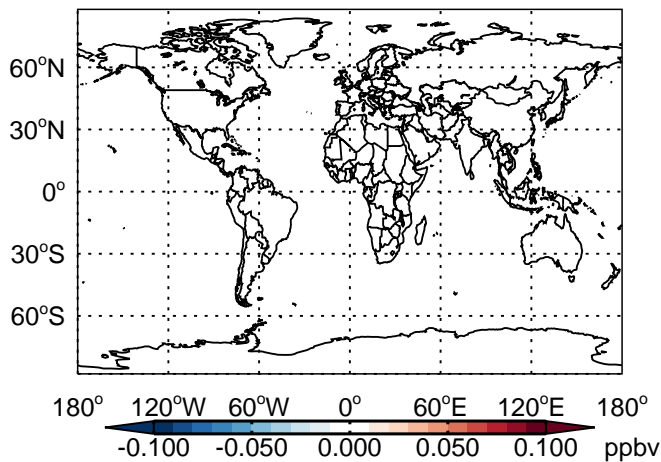
v11-01 - v10-01
Cl - Diff @ Surface for Apr



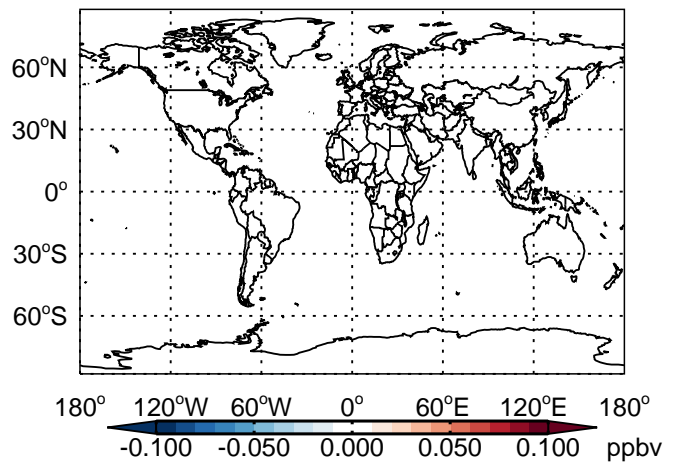
v11-01 - v10-01
Cl- Diff @ 500 hPa for Apr



v11-01 - v10-01
ClO - Diff @ Surface for Apr



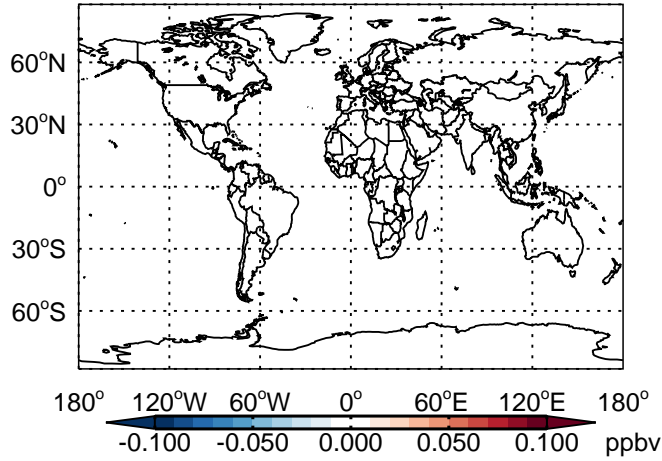
v11-01 - v10-01
ClO- Diff @ 500 hPa for Apr



GEOS-Chem Difference Maps at surface and 500 hPa

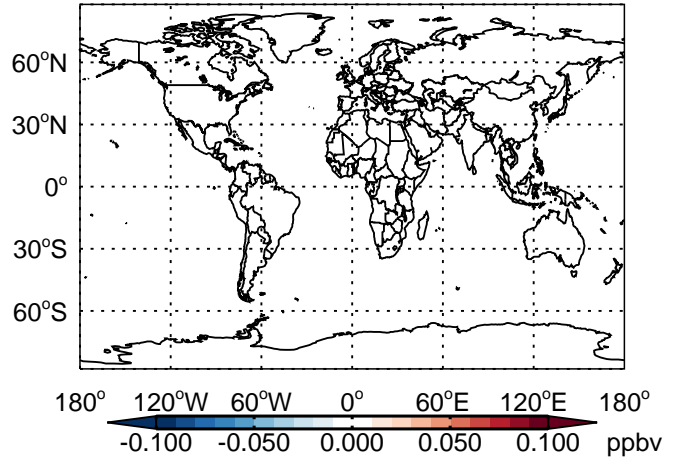
v11-01 - v10-01

HOCl - Diff @ Surface for Apr



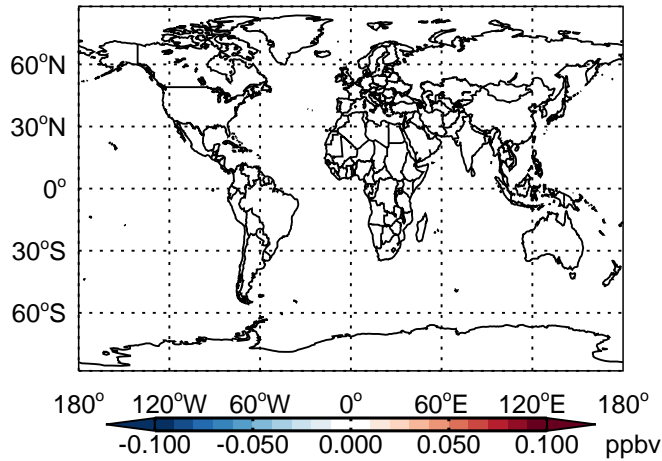
v11-01 - v10-01

HOCl - Diff @ 500 hPa for Apr



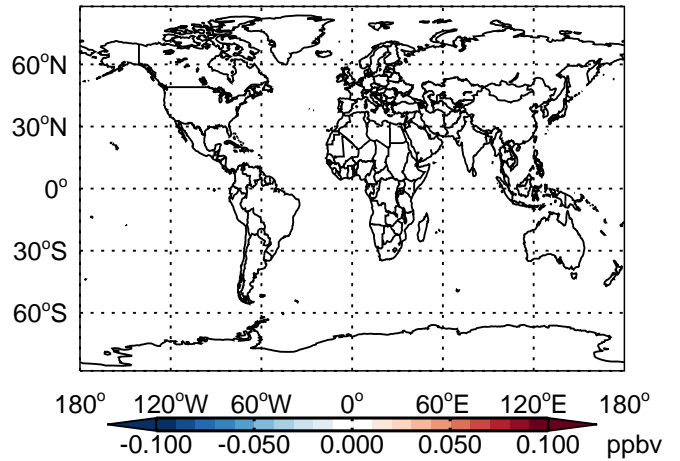
v11-01 - v10-01

CINO3 - Diff @ Surface for Apr



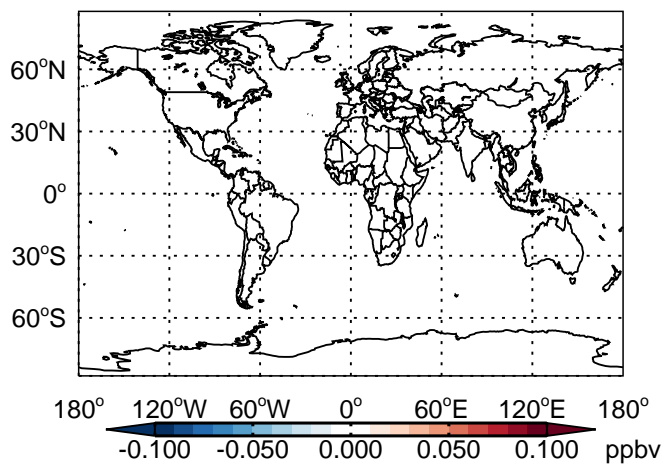
v11-01 - v10-01

CINO3 - Diff @ 500 hPa for Apr



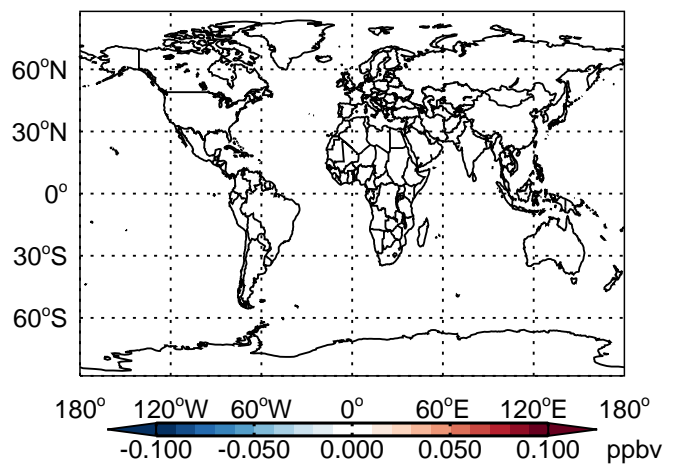
v11-01 - v10-01

CINO2 - Diff @ Surface for Apr



v11-01 - v10-01

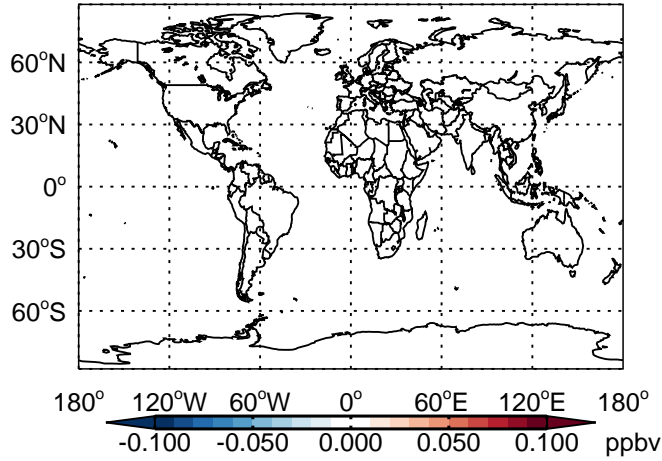
CINO2 - Diff @ 500 hPa for Apr



GEOS-Chem Difference Maps at surface and 500 hPa

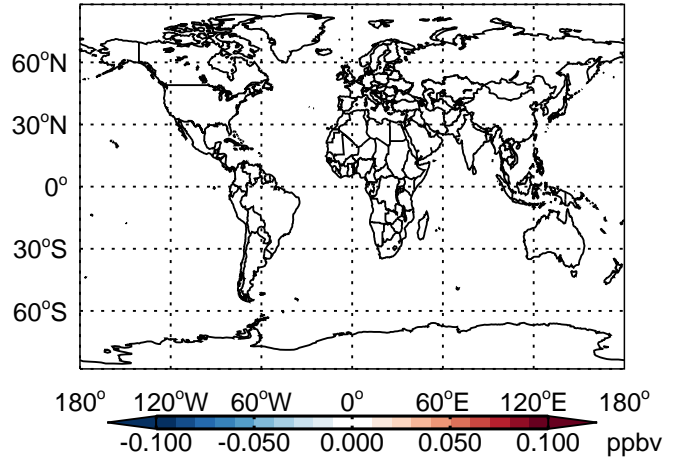
v11-01 - v10-01

ClOO - Diff @ Surface for Apr



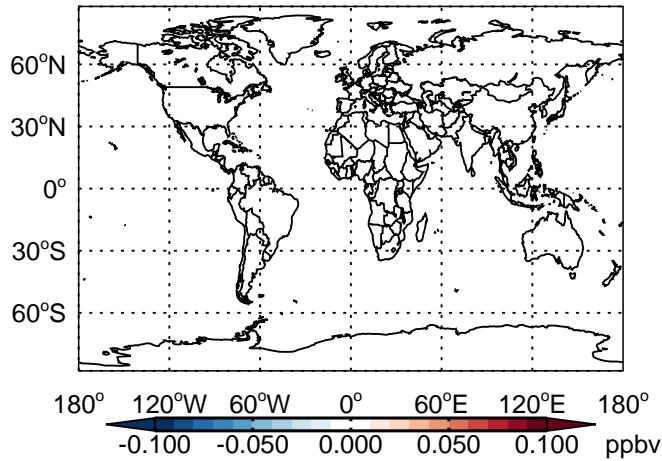
v11-01 - v10-01

ClOO - Diff @ 500 hPa for Apr



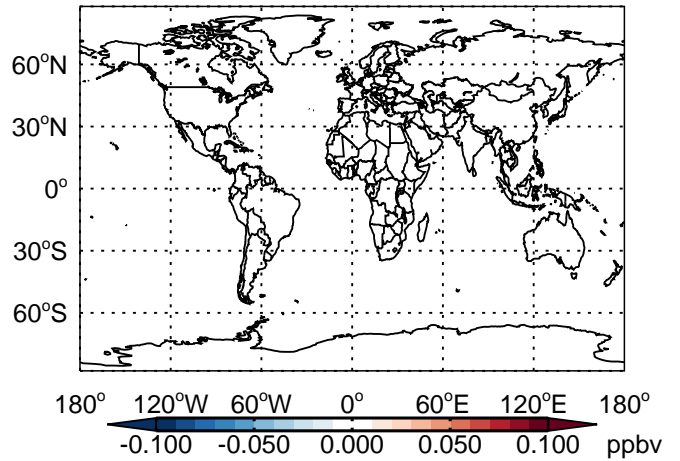
v11-01 - v10-01

OCIO - Diff @ Surface for Apr



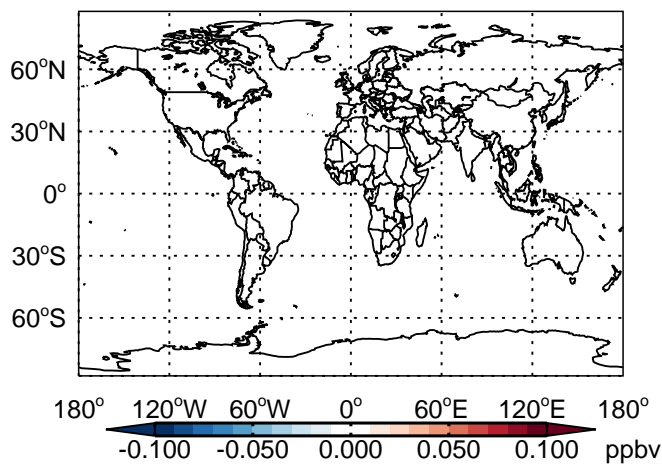
v11-01 - v10-01

OCIO - Diff @ 500 hPa for Apr



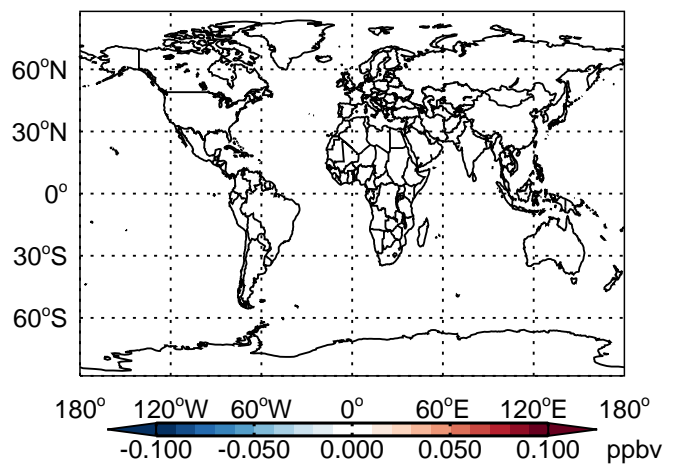
v11-01 - v10-01

Cl2 - Diff @ Surface for Apr



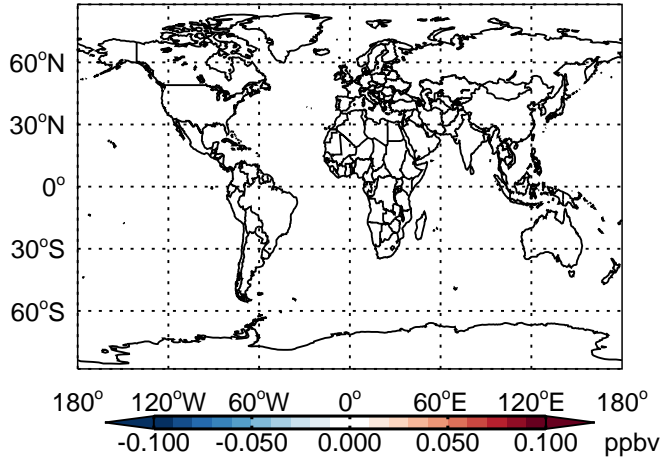
v11-01 - v10-01

Cl2 - Diff @ 500 hPa for Apr

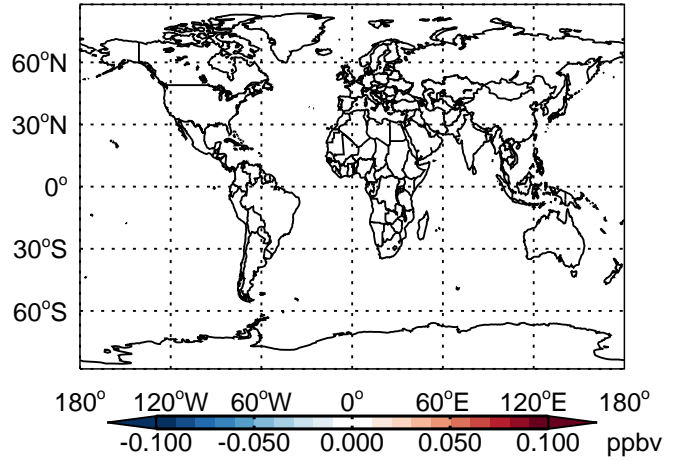


GEOS-Chem Difference Maps at surface and 500 hPa

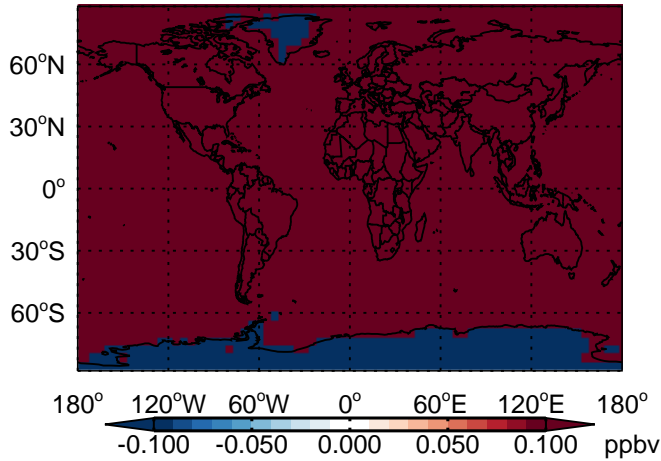
v11-01 - v10-01
Cl2O2 - Diff @ Surface for Apr



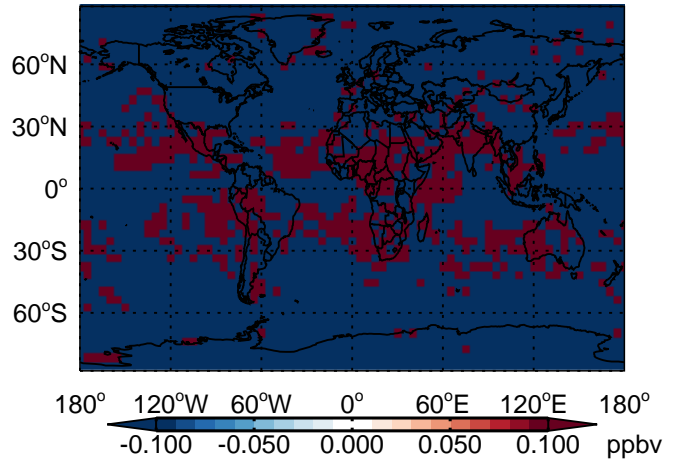
v11-01 - v10-01
Cl2O2- Diff @ 500 hPa for Apr



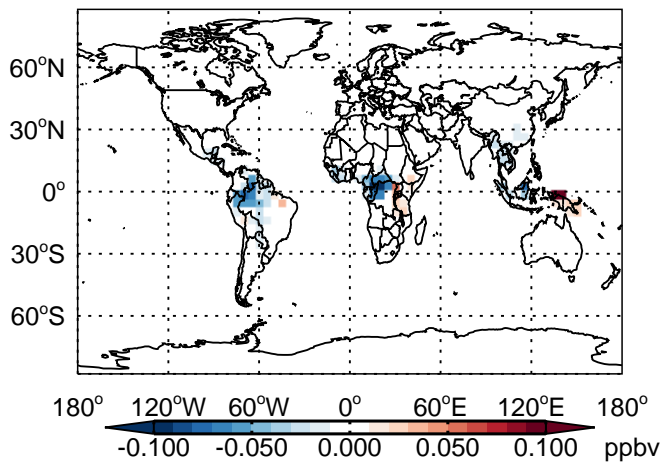
v11-01 - v10-01
H2O - Diff @ Surface for Apr



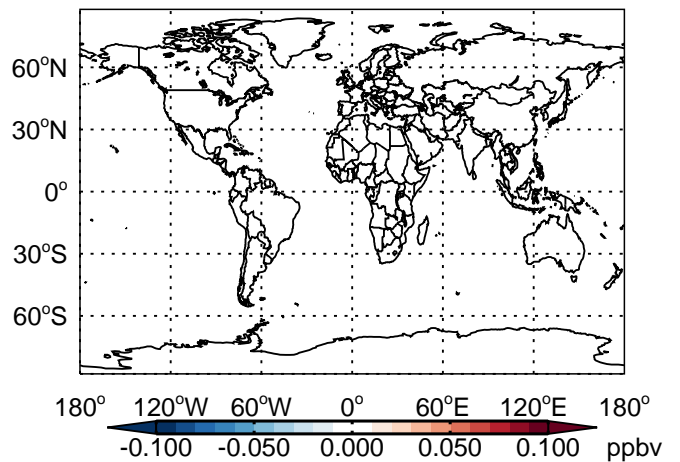
v11-01 - v10-01
H2O- Diff @ 500 hPa for Apr



v11-01 - v10-01
MTPA - Diff @ Surface for Apr



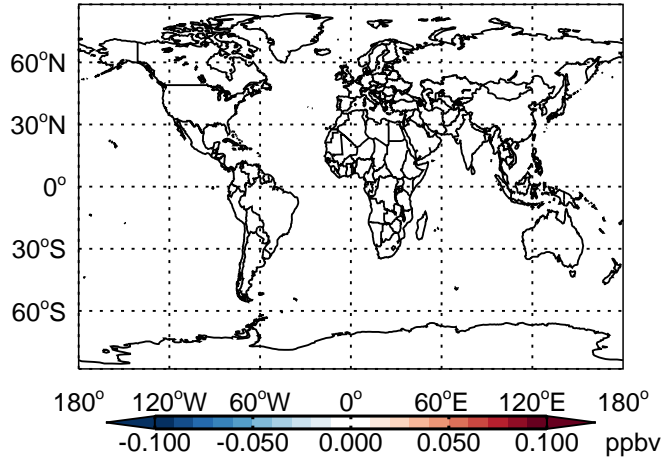
v11-01 - v10-01
MTPA- Diff @ 500 hPa for Apr



GEOS-Chem Difference Maps at surface and 500 hPa

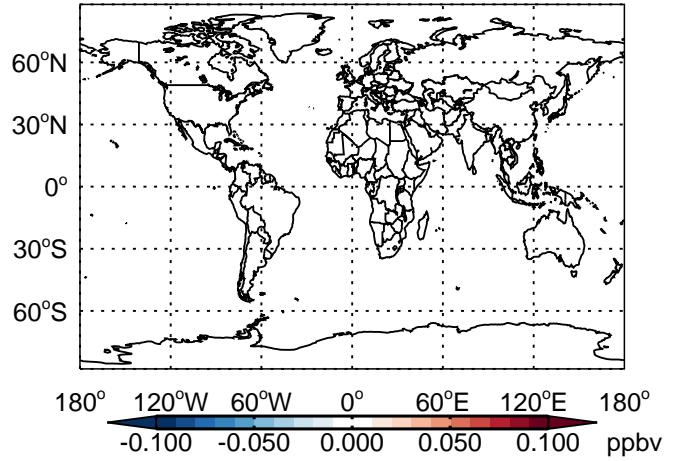
v11-01 - v10-01

LIMO - Diff @ Surface for Apr



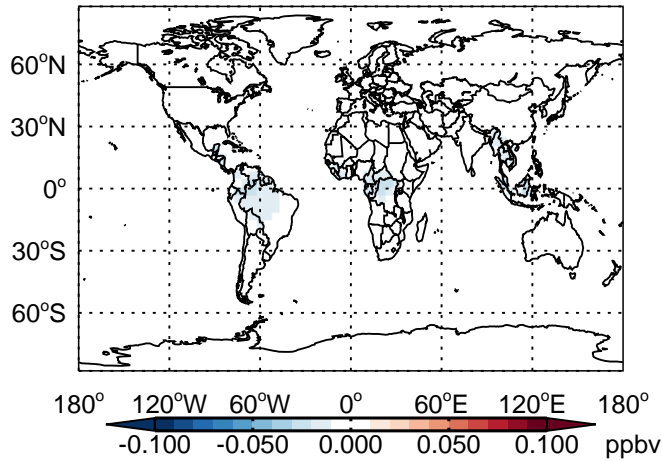
v11-01 - v10-01

LIMO- Diff @ 500 hPa for Apr



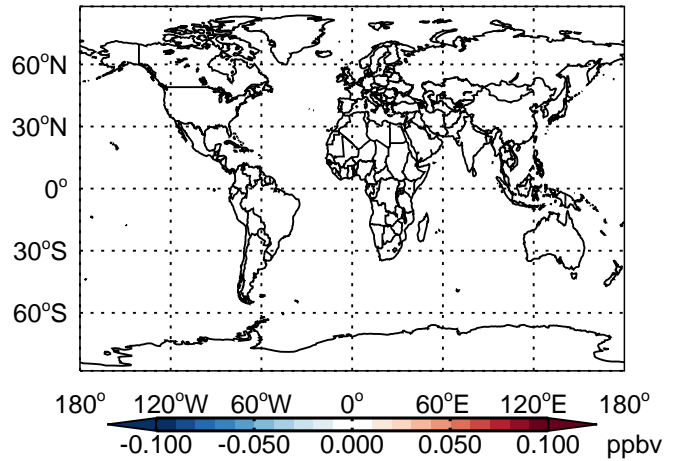
v11-01 - v10-01

MTPO - Diff @ Surface for Apr



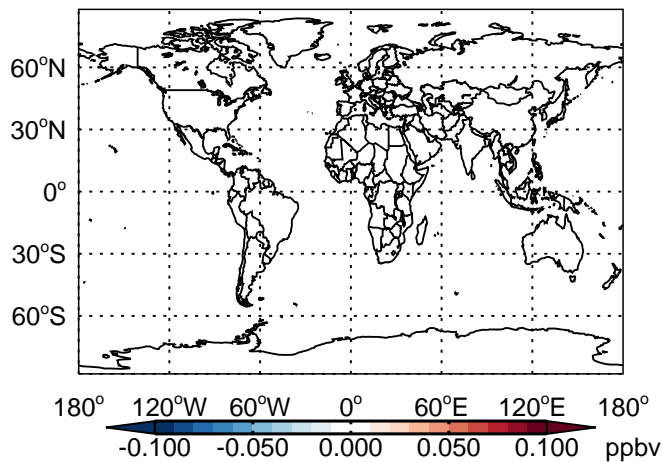
v11-01 - v10-01

MTPO- Diff @ 500 hPa for Apr



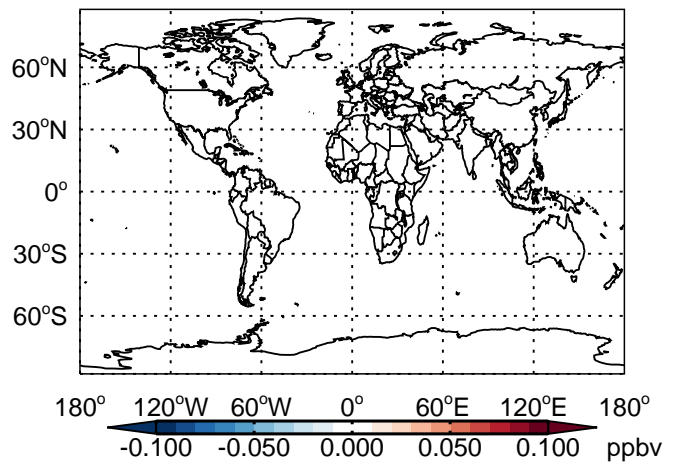
v11-01 - v10-01

TSOG1 - Diff @ Surface for Apr



v11-01 - v10-01

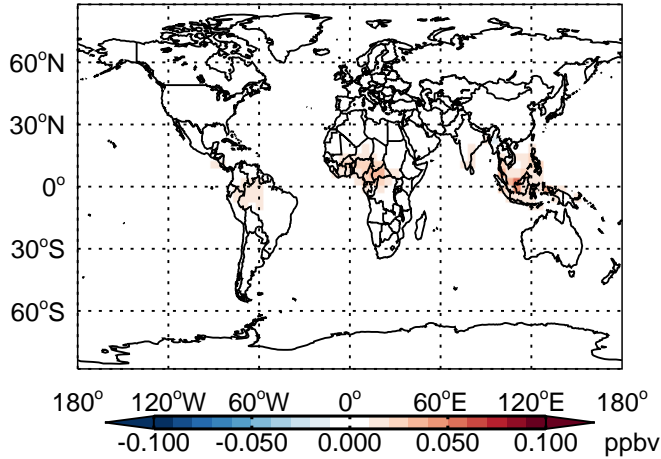
TSOG1- Diff @ 500 hPa for Apr



GEOS-Chem Difference Maps at surface and 500 hPa

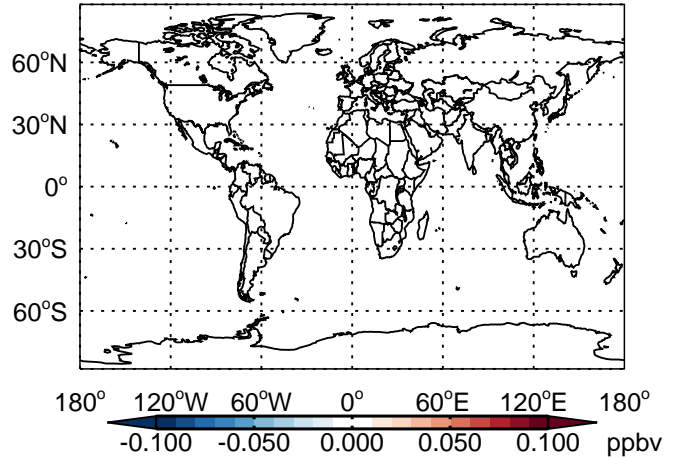
v11-01 - v10-01

TSOG2 - Diff @ Surface for Apr



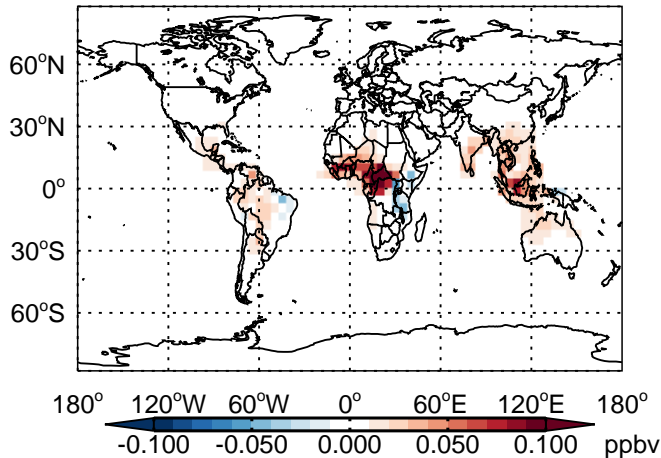
v11-01 - v10-01

TSOG2- Diff @ 500 hPa for Apr



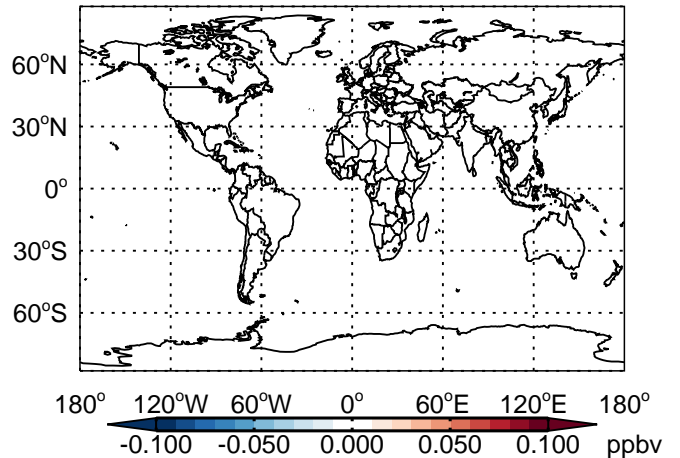
v11-01 - v10-01

TSOG3 - Diff @ Surface for Apr



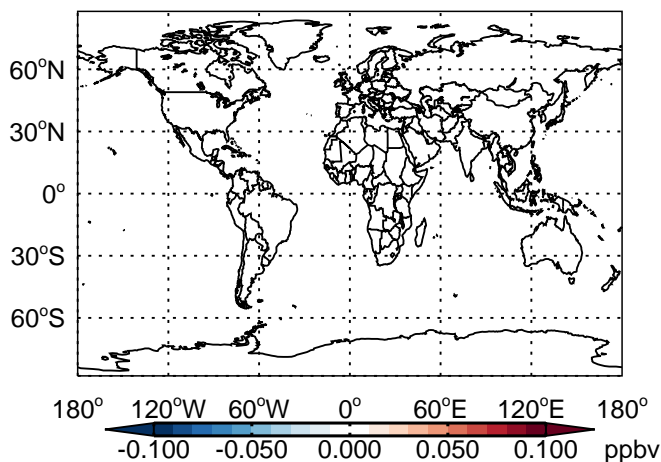
v11-01 - v10-01

TSOG3- Diff @ 500 hPa for Apr



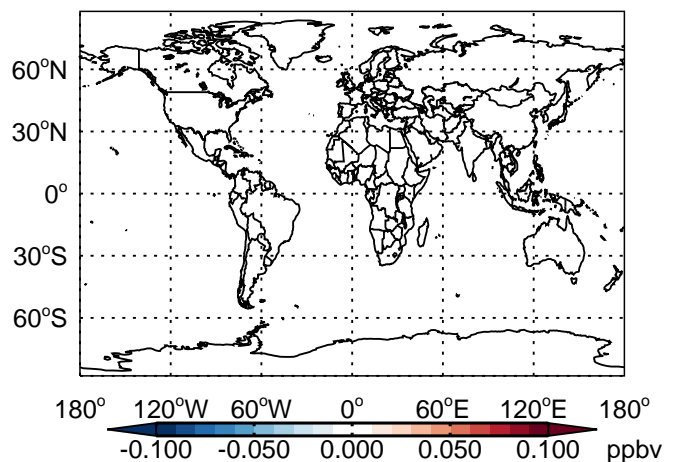
v11-01 - v10-01

TSOG0 - Diff @ Surface for Apr



v11-01 - v10-01

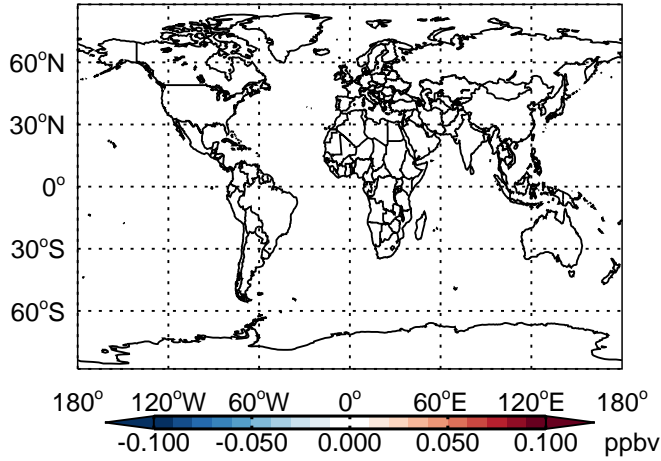
TSOG0- Diff @ 500 hPa for Apr



GEOS-Chem Difference Maps at surface and 500 hPa

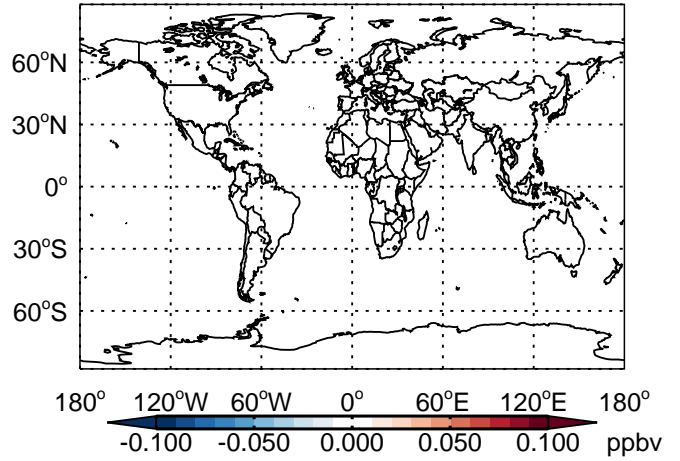
v11-01 - v10-01

TSOA1 - Diff @ Surface for Apr



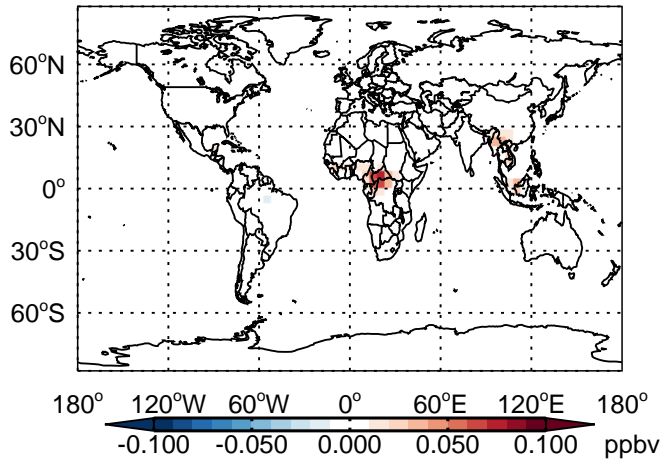
v11-01 - v10-01

TSOA1- Diff @ 500 hPa for Apr



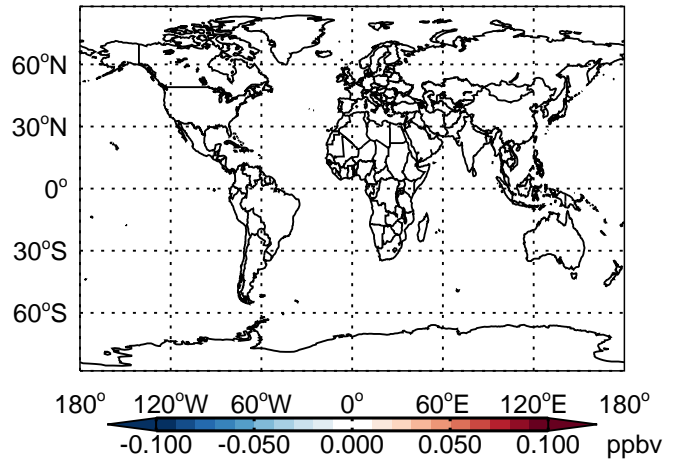
v11-01 - v10-01

TSOA2 - Diff @ Surface for Apr



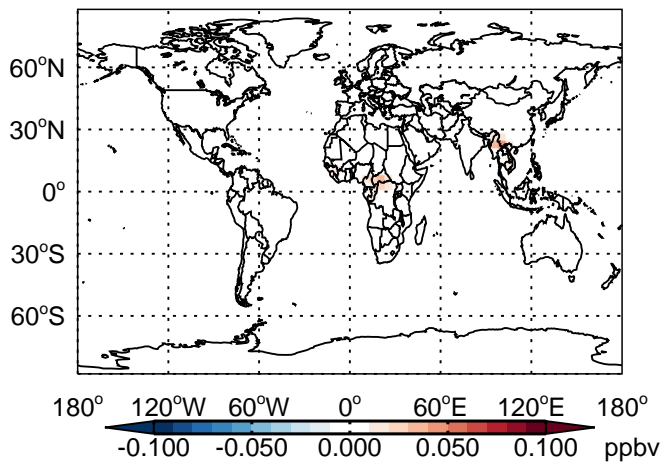
v11-01 - v10-01

TSOA2- Diff @ 500 hPa for Apr



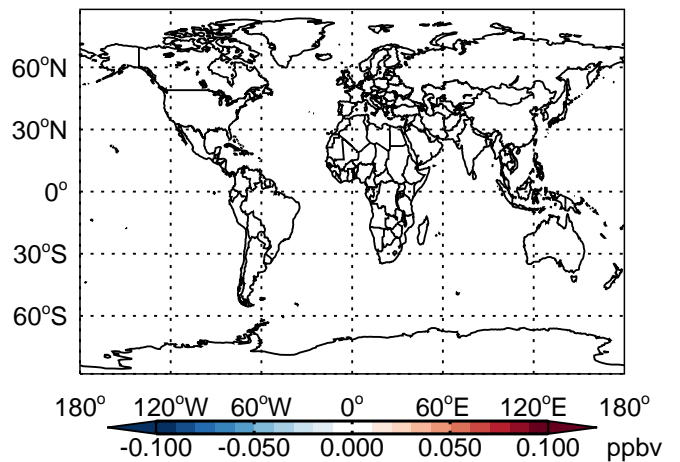
v11-01 - v10-01

TSOA3 - Diff @ Surface for Apr



v11-01 - v10-01

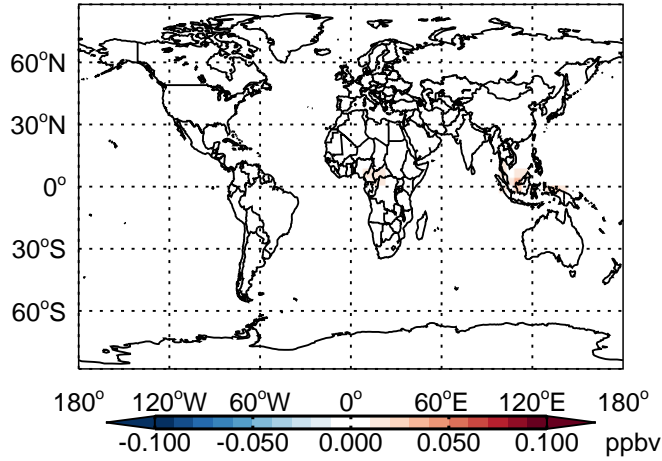
TSOA3- Diff @ 500 hPa for Apr



GEOS-Chem Difference Maps at surface and 500 hPa

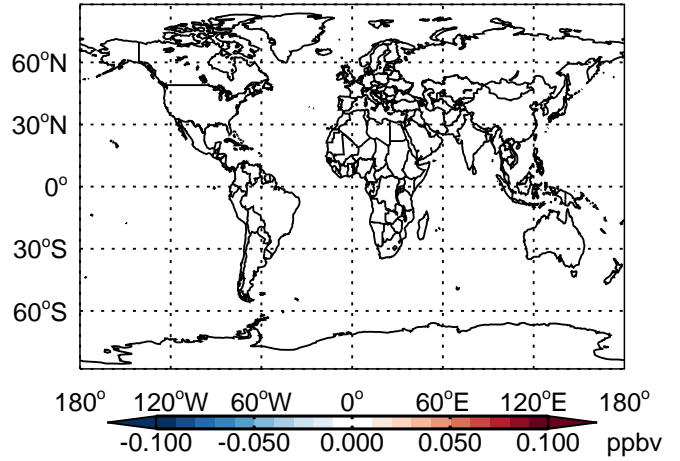
v11-01 - v10-01

TSOA0 - Diff @ Surface for Apr



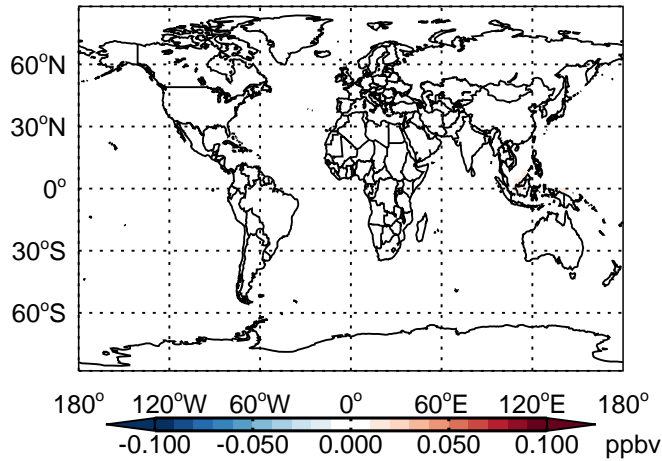
v11-01 - v10-01

TSOA0- Diff @ 500 hPa for Apr



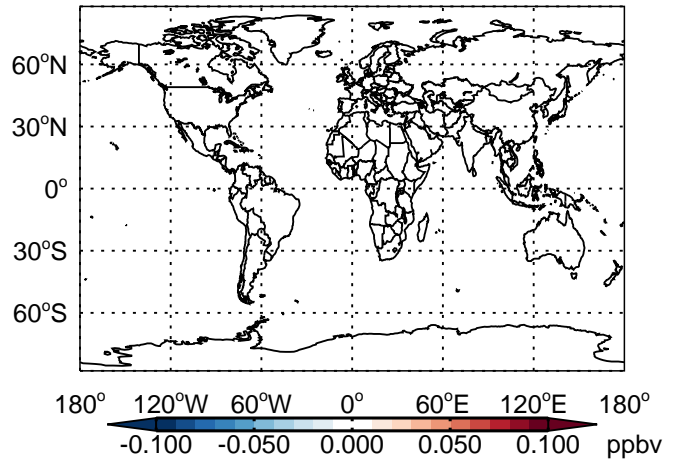
v11-01 - v10-01

ISOG1 - Diff @ Surface for Apr



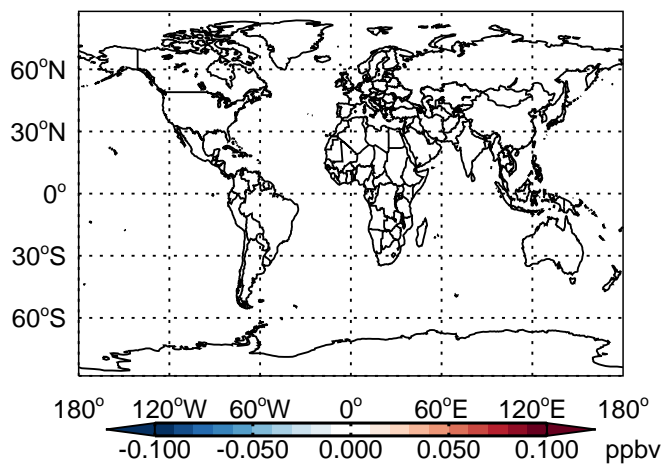
v11-01 - v10-01

ISOG1- Diff @ 500 hPa for Apr



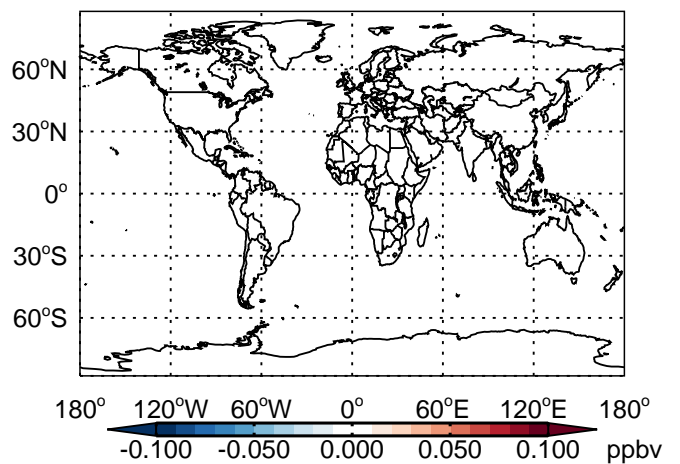
v11-01 - v10-01

ISOG2 - Diff @ Surface for Apr



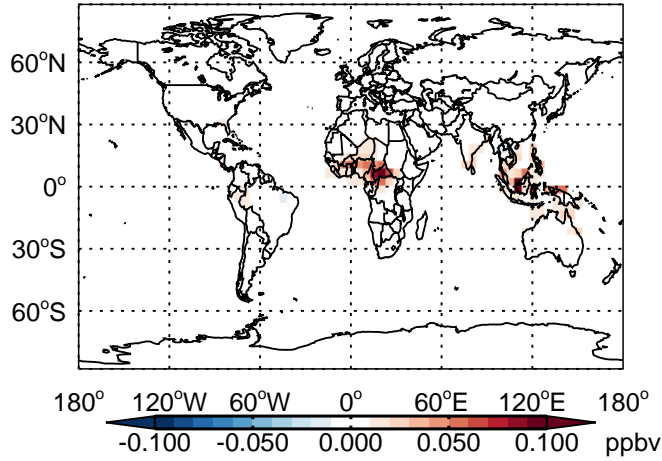
v11-01 - v10-01

ISOG2- Diff @ 500 hPa for Apr

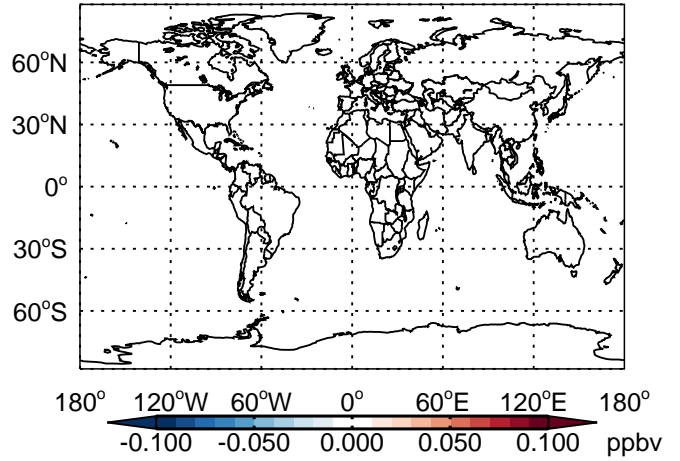


GEOS-Chem Difference Maps at surface and 500 hPa

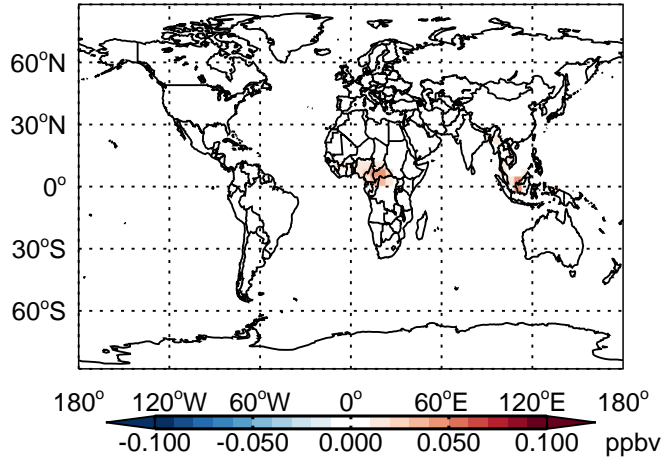
v11-01 - v10-01
ISOG3 - Diff @ Surface for Apr



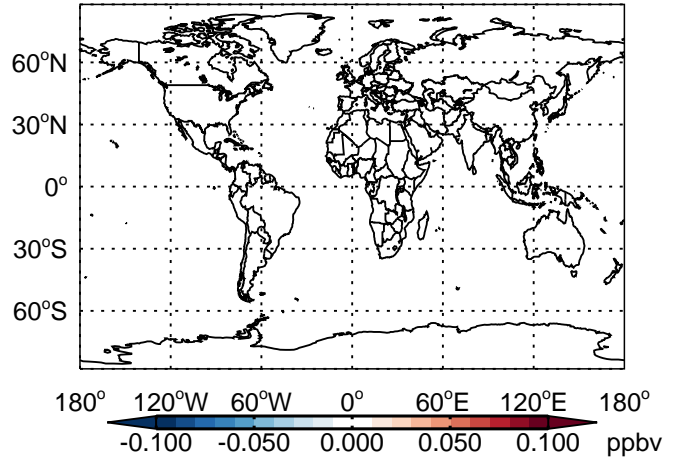
v11-01 - v10-01
ISOG3- Diff @ 500 hPa for Apr



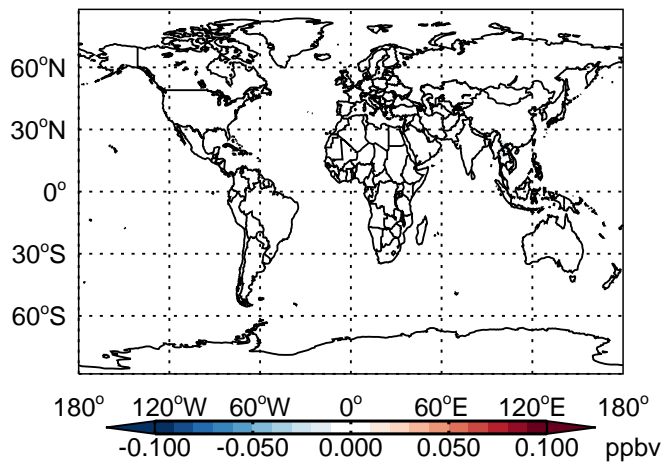
v11-01 - v10-01
ISOA1 - Diff @ Surface for Apr



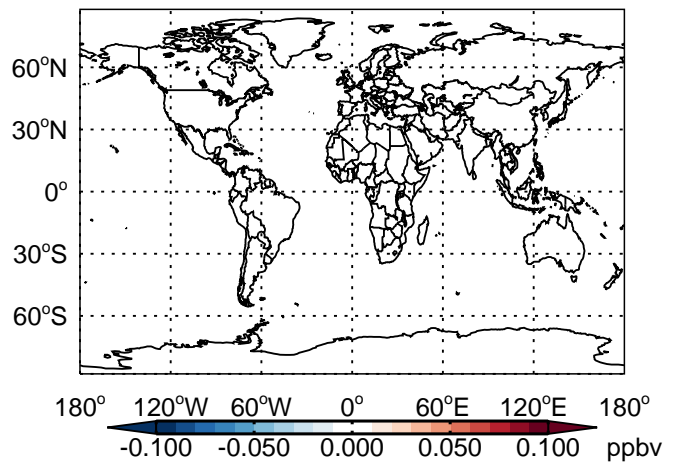
v11-01 - v10-01
ISOA1- Diff @ 500 hPa for Apr



v11-01 - v10-01
ISOA2 - Diff @ Surface for Apr



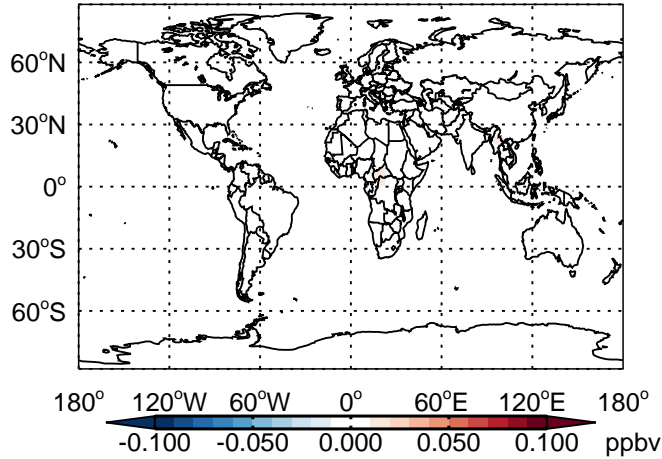
v11-01 - v10-01
ISOA2- Diff @ 500 hPa for Apr



GEOS-Chem Difference Maps at surface and 500 hPa

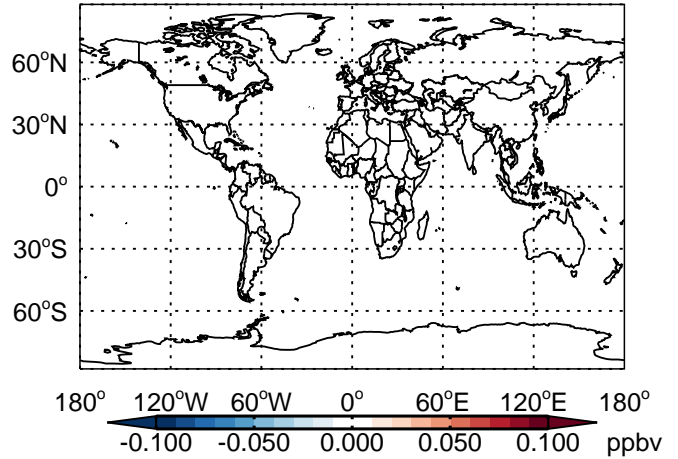
v11-01 - v10-01

ISOA3 - Diff @ Surface for Apr



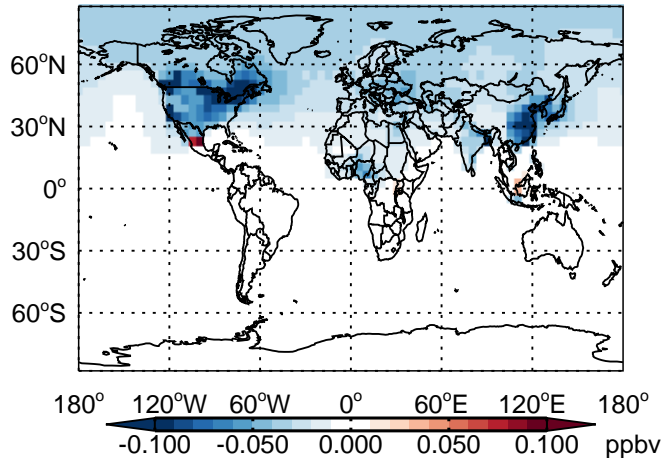
v11-01 - v10-01

ISOA3 - Diff @ 500 hPa for Apr



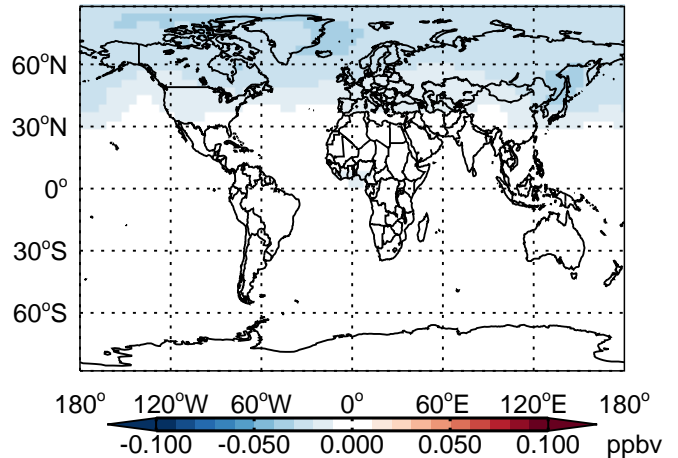
v11-01 - v10-01

BENZ - Diff @ Surface for Apr



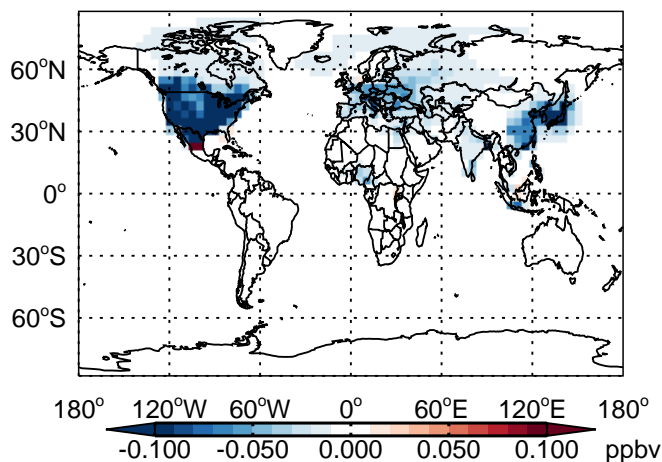
v11-01 - v10-01

BENZ - Diff @ 500 hPa for Apr



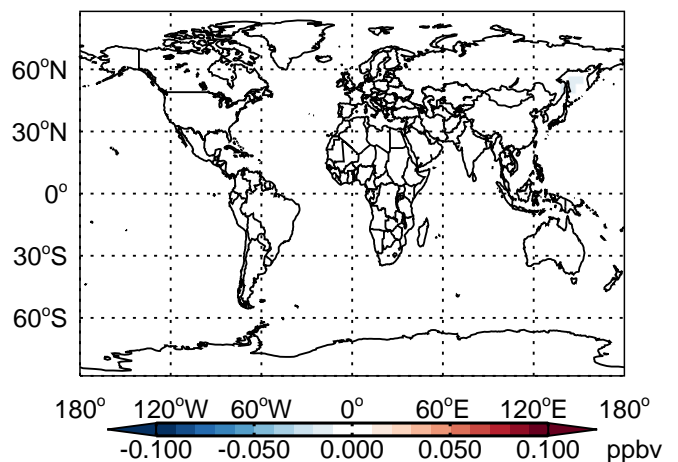
v11-01 - v10-01

TOLU - Diff @ Surface for Apr



v11-01 - v10-01

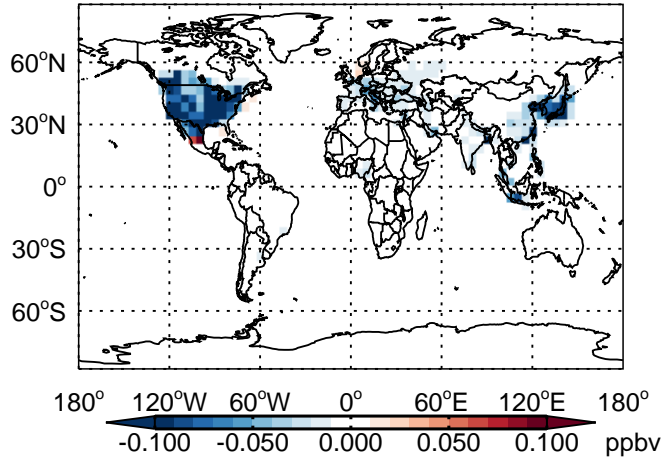
TOLU - Diff @ 500 hPa for Apr



GEOS-Chem Difference Maps at surface and 500 hPa

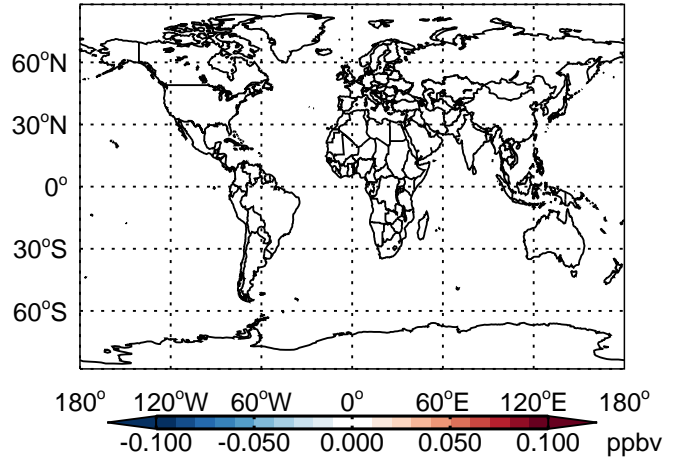
v11-01 - v10-01

XYLE - Diff @ Surface for Apr



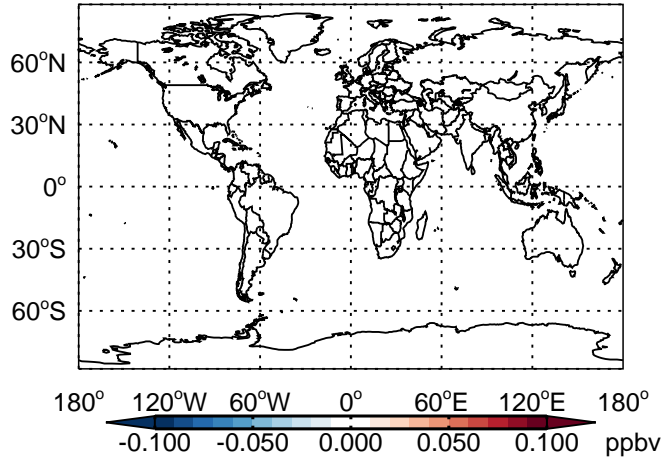
v11-01 - v10-01

XYLE- Diff @ 500 hPa for Apr



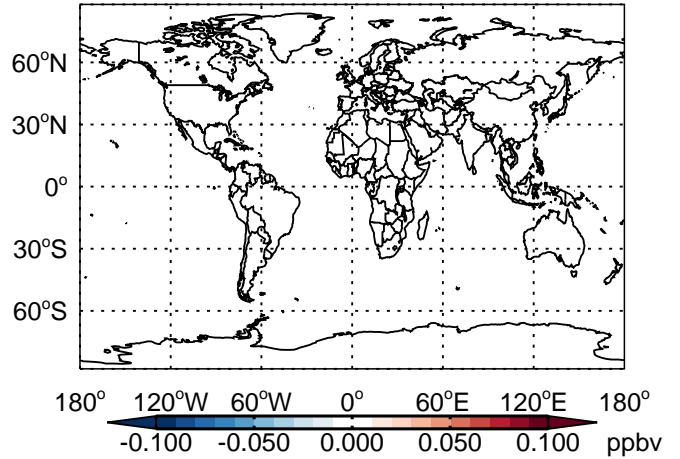
v11-01 - v10-01

ASOG1 - Diff @ Surface for Apr



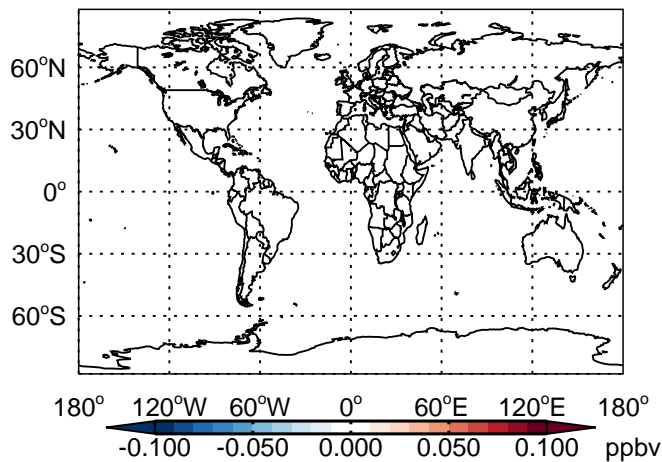
v11-01 - v10-01

ASOG1- Diff @ 500 hPa for Apr



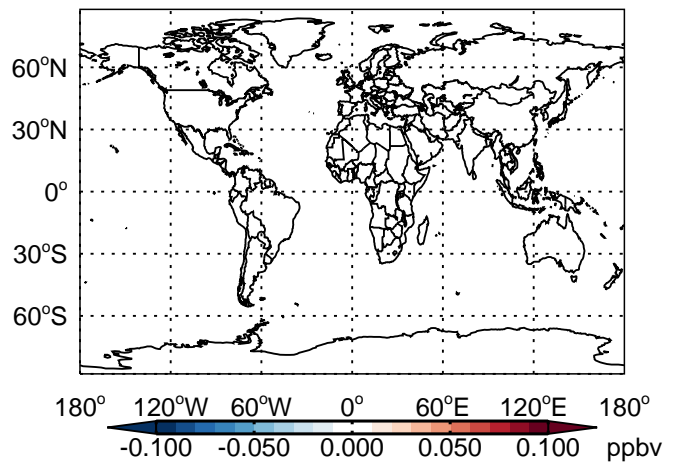
v11-01 - v10-01

ASOG2 - Diff @ Surface for Apr



v11-01 - v10-01

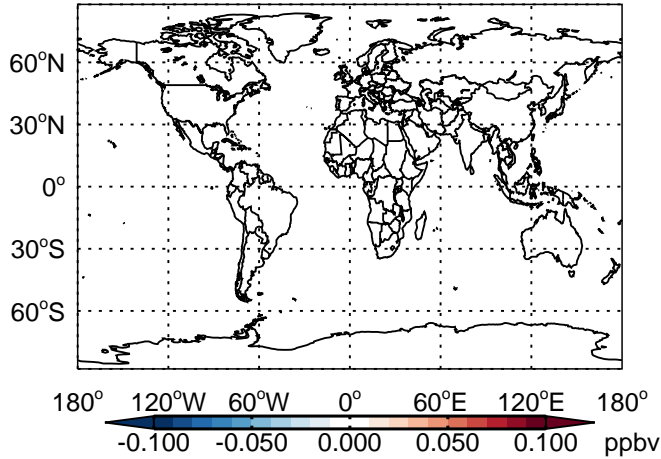
ASOG2- Diff @ 500 hPa for Apr



GEOS-Chem Difference Maps at surface and 500 hPa

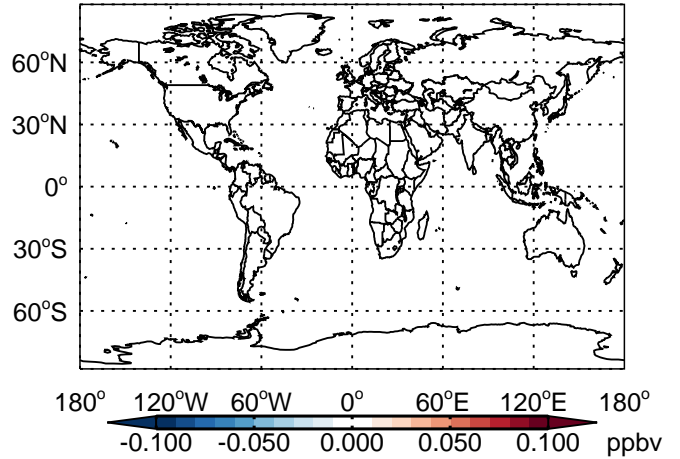
v11-01 - v10-01

ASOG3 - Diff @ Surface for Apr



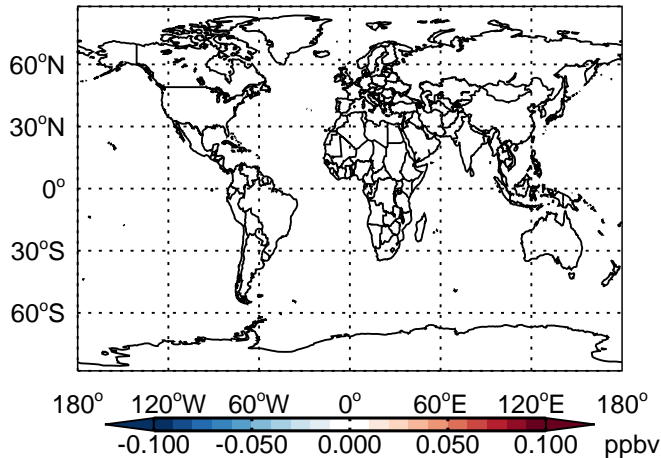
v11-01 - v10-01

ASOG3- Diff @ 500 hPa for Apr



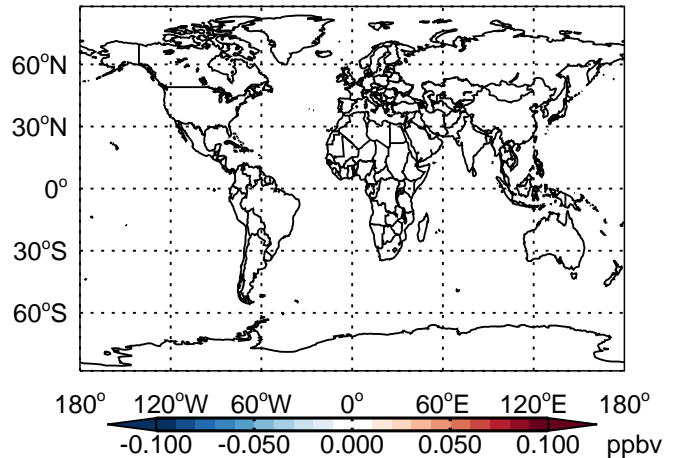
v11-01 - v10-01

ASOAN - Diff @ Surface for Apr



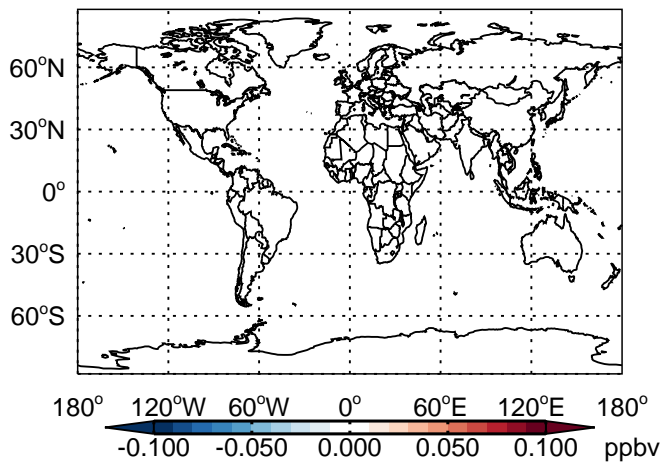
v11-01 - v10-01

ASOAN- Diff @ 500 hPa for Apr



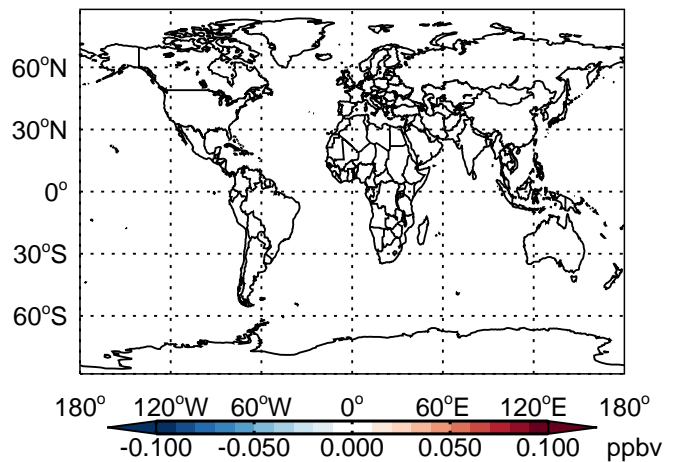
v11-01 - v10-01

ASOA1 - Diff @ Surface for Apr



v11-01 - v10-01

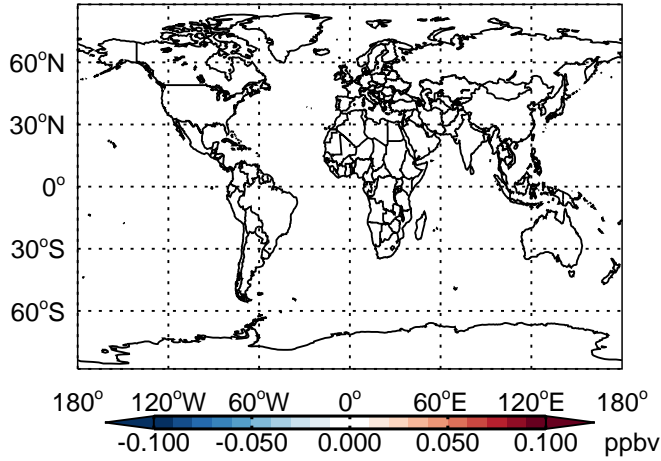
ASOA1- Diff @ 500 hPa for Apr



GEOS-Chem Difference Maps at surface and 500 hPa

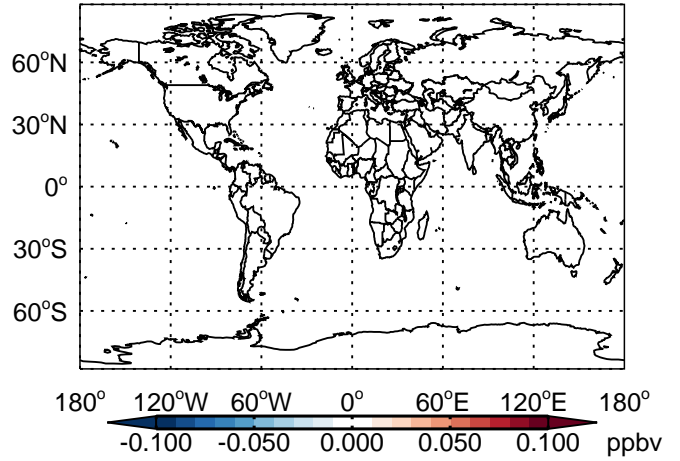
v11-01 - v10-01

ASOA2 - Diff @ Surface for Apr



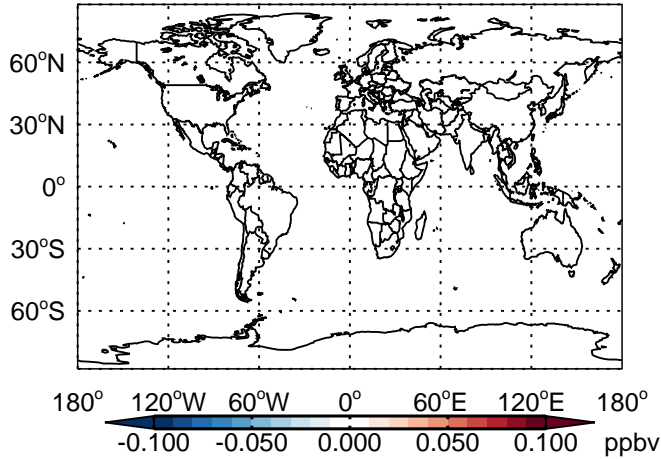
v11-01 - v10-01

ASOA2- Diff @ 500 hPa for Apr



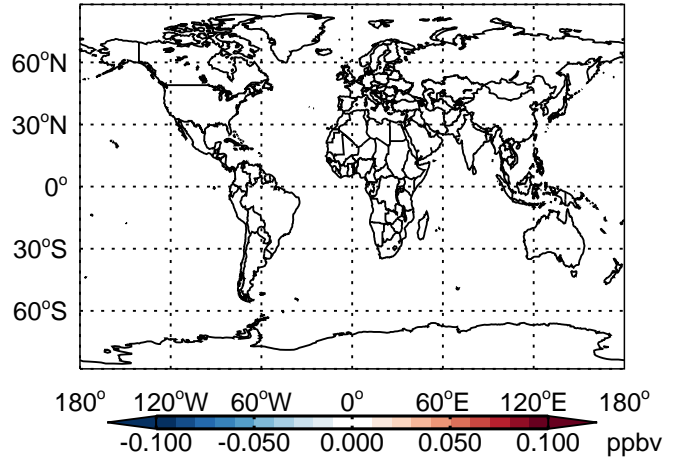
v11-01 - v10-01

ASOA3 - Diff @ Surface for Apr



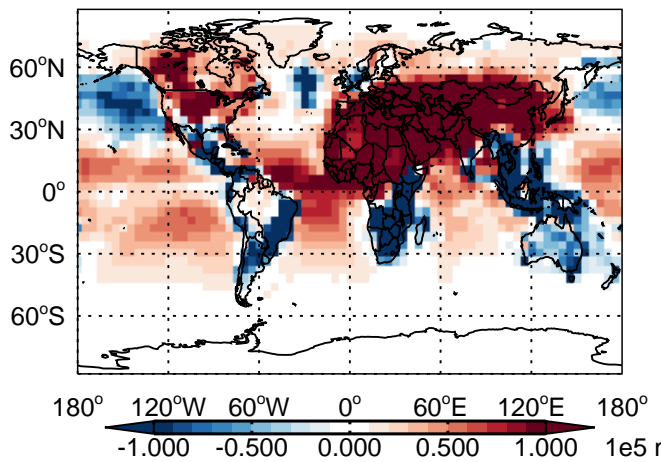
v11-01 - v10-01

ASOA3- Diff @ 500 hPa for Apr



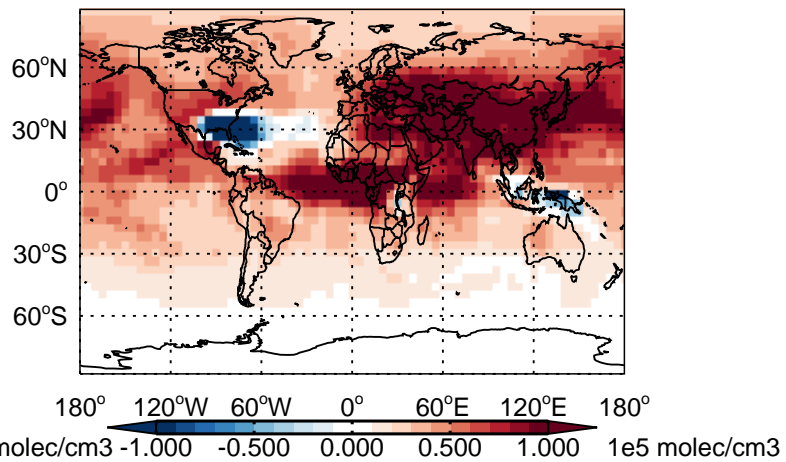
v11-01 - v10-01

OH - Diff @ Surface for Apr



v11-01 - v10-01

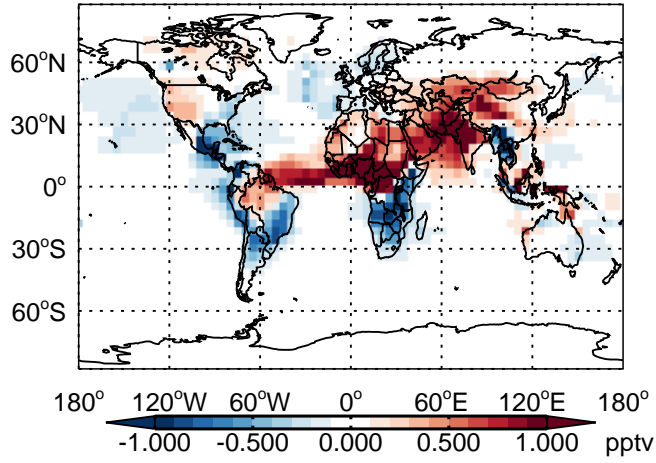
OH- Diff @ 500 hPa for Apr



GEOS-Chem Difference Maps at surface and 500 hPa

v11-01 - v10-01

HO2 - Diff @ Surface for Apr



v11-01 - v10-01

HO2- Diff @ 500 hPa for Apr

