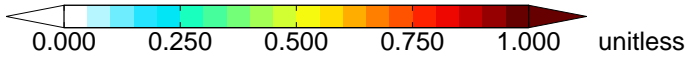
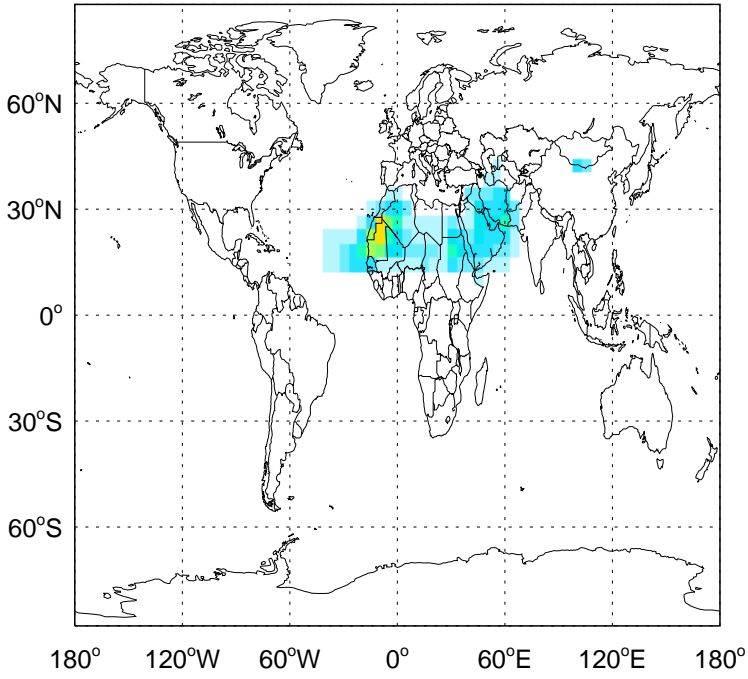


GEOS-Chem AOD Maps at surface and 500 hPa

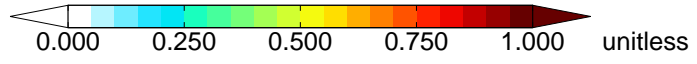
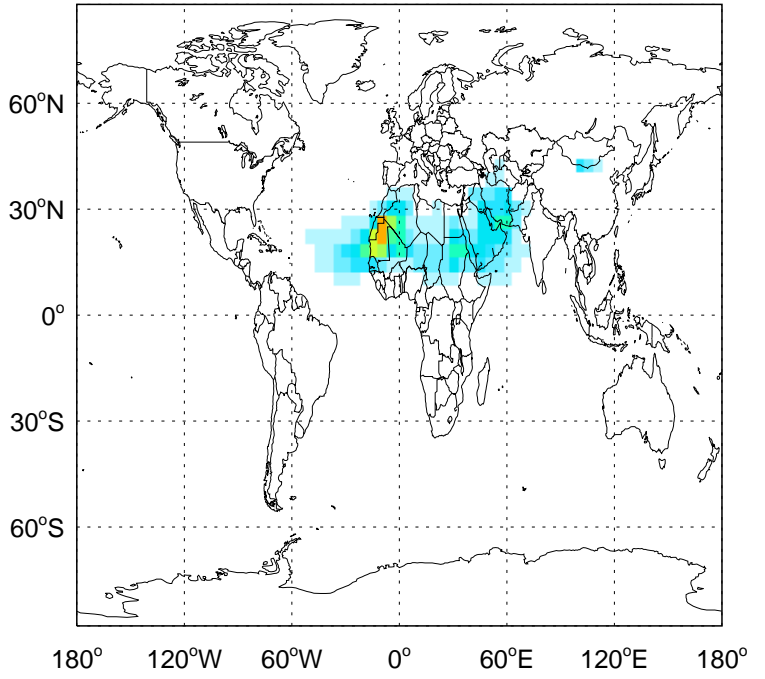
v11-01g-Run0

Dust: Column AOD map for Jul



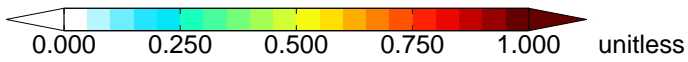
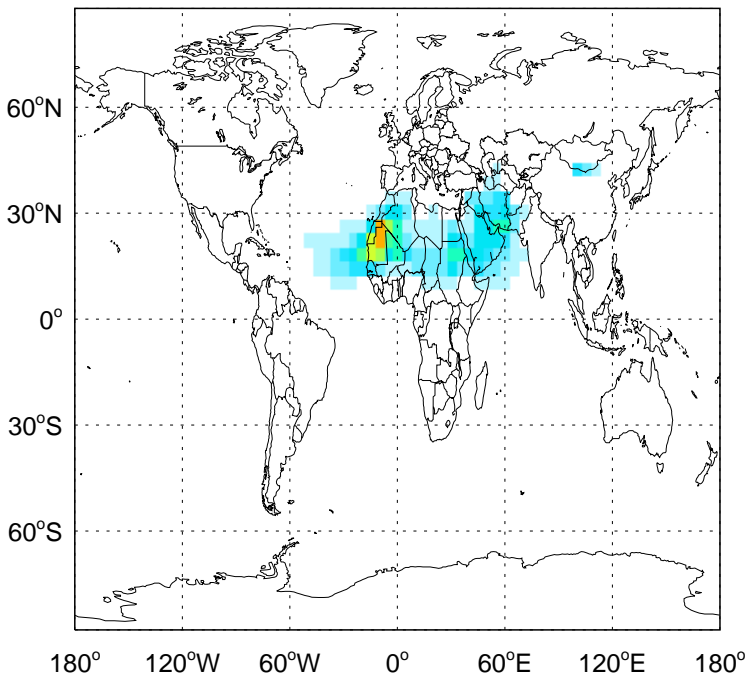
v11-01k-Run0

Dust: Column AOD map for Jul



v11-01-public-Run0

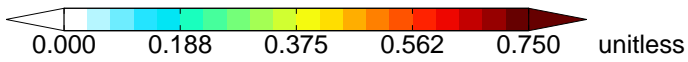
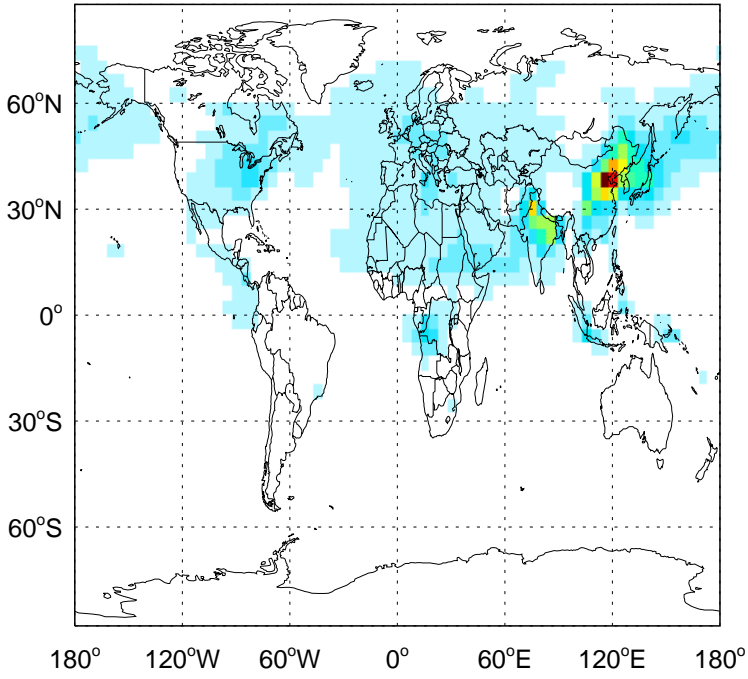
Dust: Column AOD map for Jul



GEOS-Chem AOD Maps at surface and 500 hPa

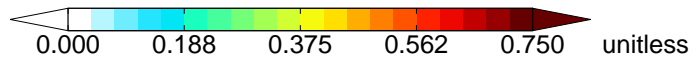
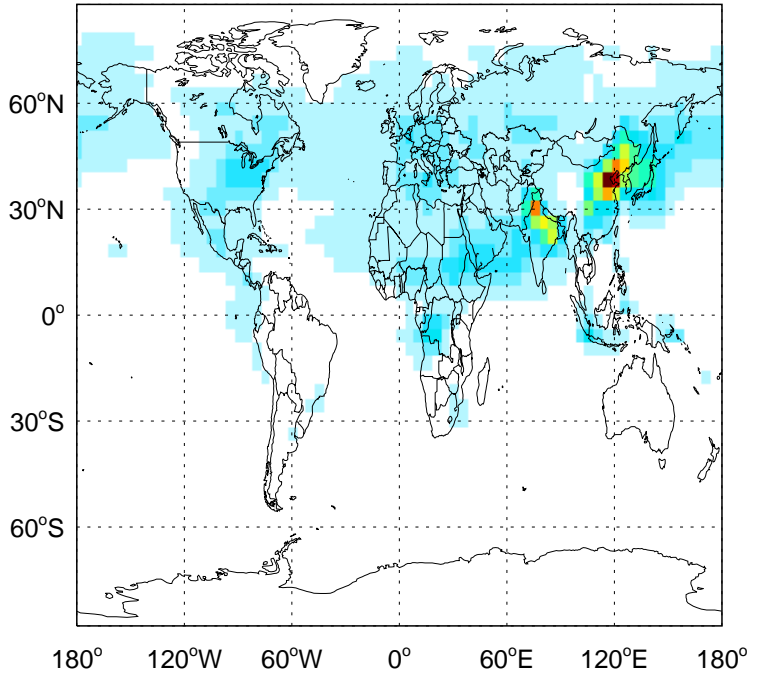
v11-01g-Run0

SO4: Column AOD map for Jul



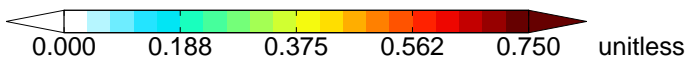
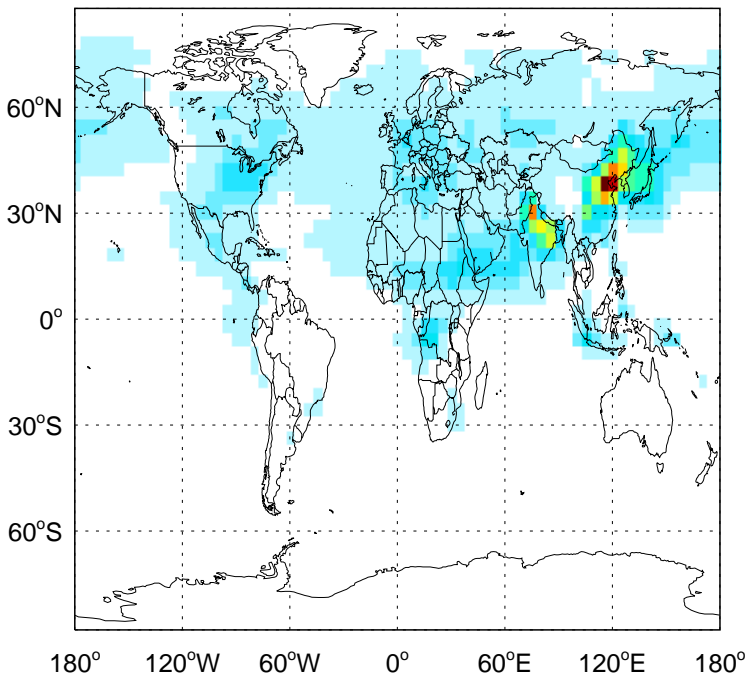
v11-01k-Run0

SO4: Column AOD map for Jul



v11-01-public-Run0

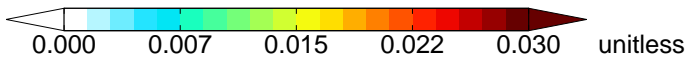
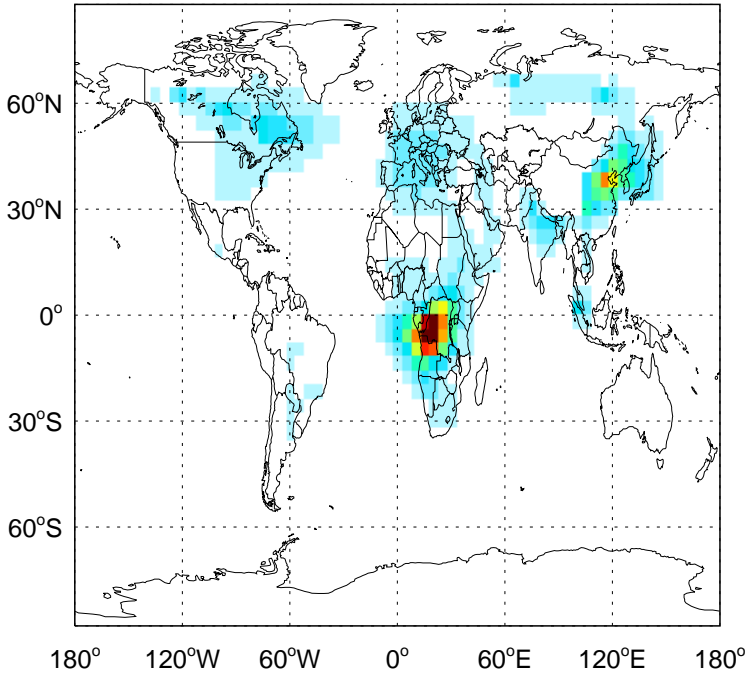
SO4: Column AOD map for Jul



GEOS-Chem AOD Maps at surface and 500 hPa

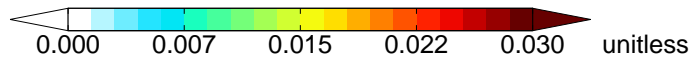
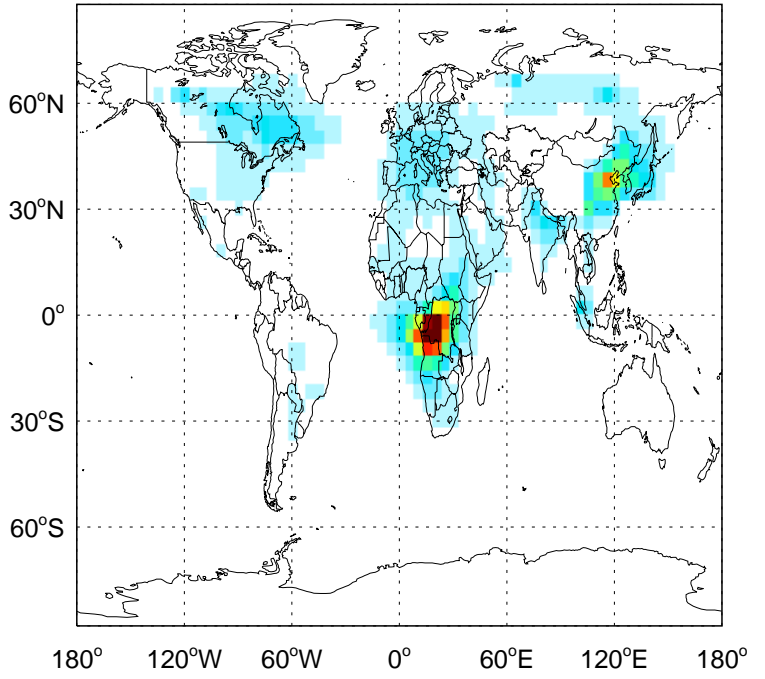
v11-01g-Run0

BC: Column AOD map for Jul



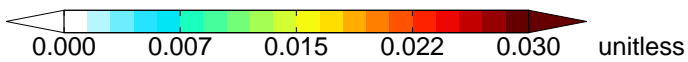
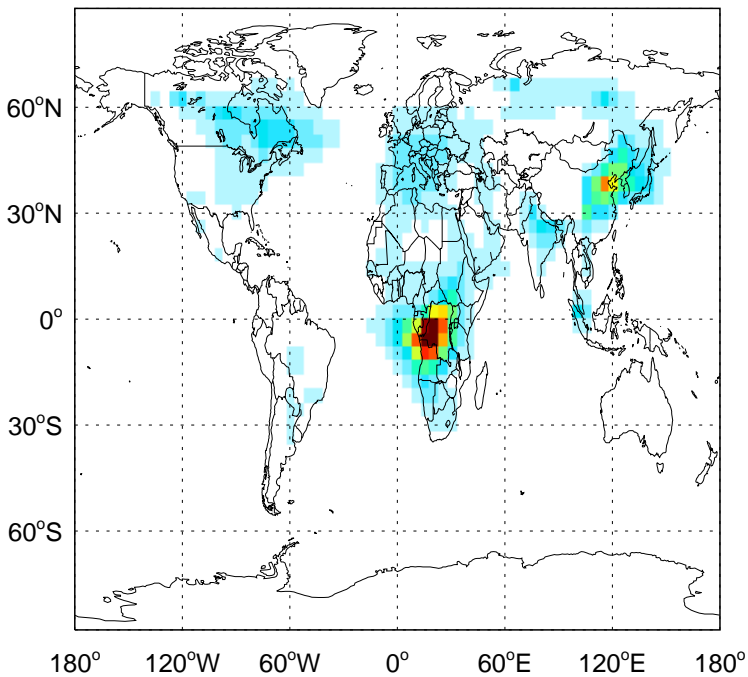
v11-01k-Run0

BC: Column AOD map for Jul



v11-01-public-Run0

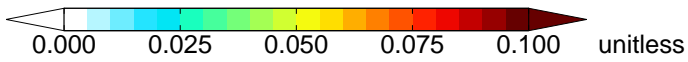
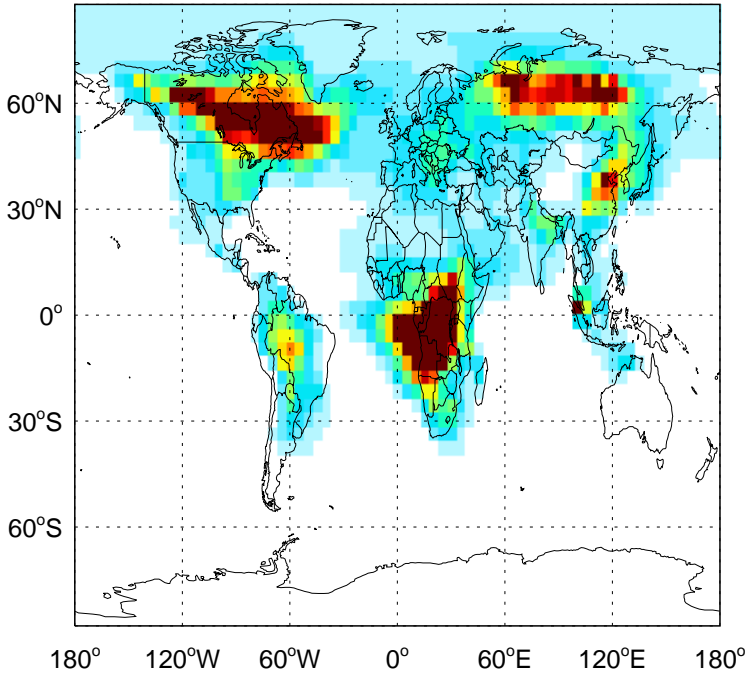
BC: Column AOD map for Jul



GEOS-Chem AOD Maps at surface and 500 hPa

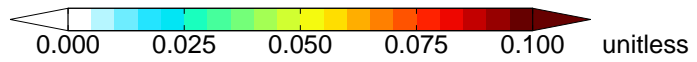
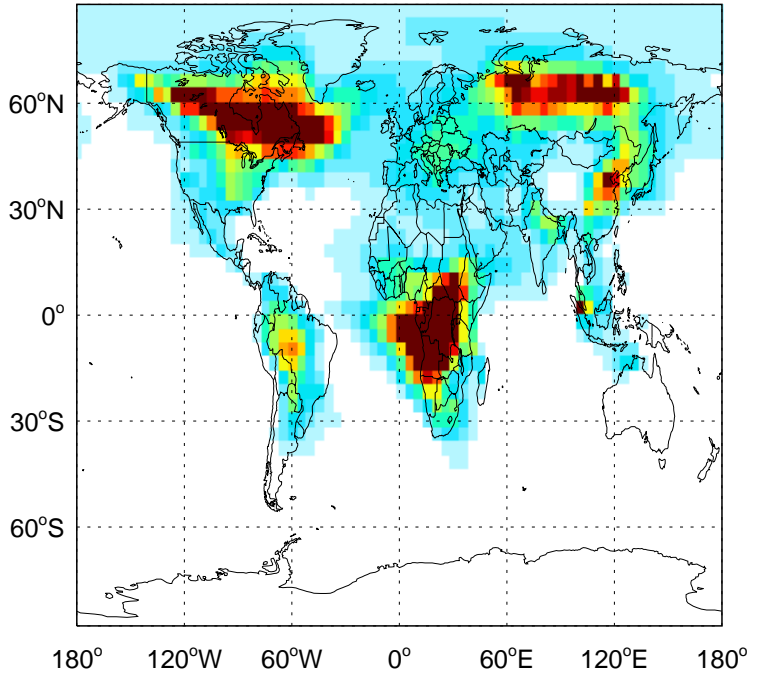
v11-01g-Run0

OC: Column AOD map for Jul



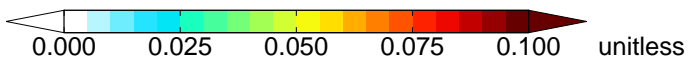
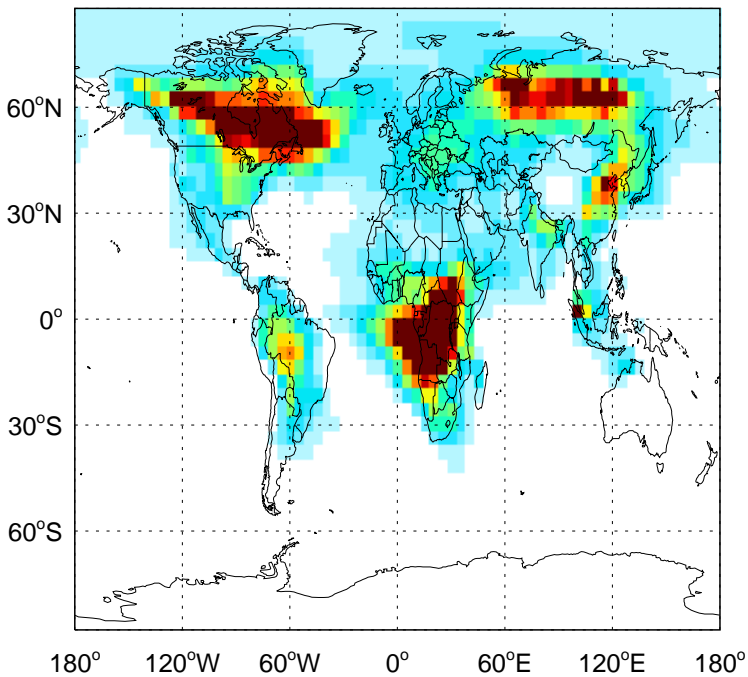
v11-01k-Run0

OC: Column AOD map for Jul



v11-01-public-Run0

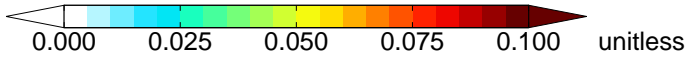
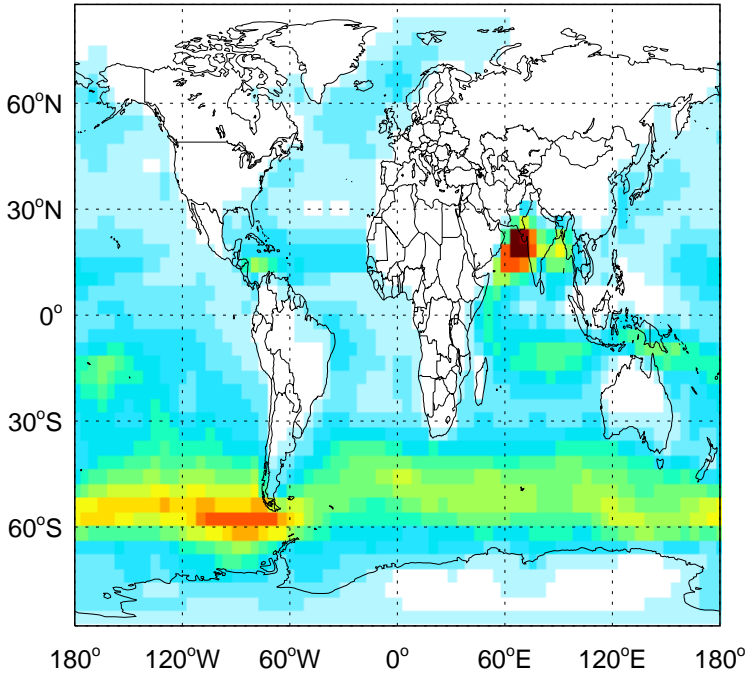
OC: Column AOD map for Jul



GEOS-Chem AOD Maps at surface and 500 hPa

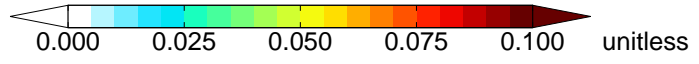
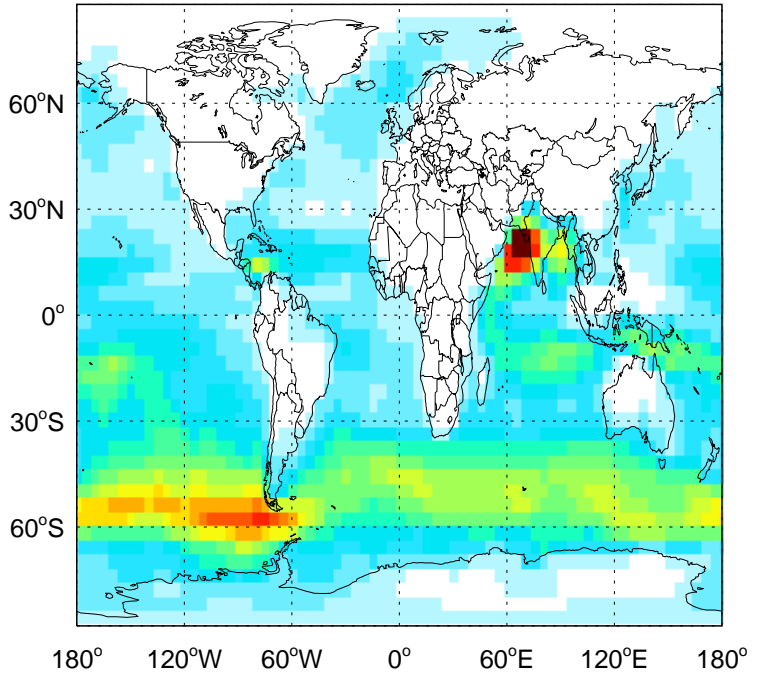
v11-01g-Run0

SALA: Column AOD map for Jul



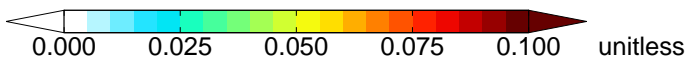
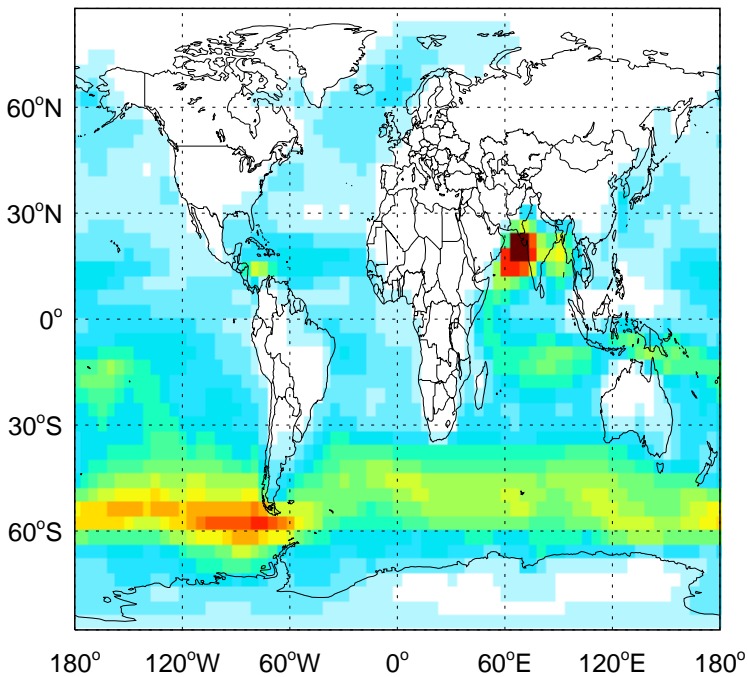
v11-01k-Run0

SALA: Column AOD map for Jul



v11-01-public-Run0

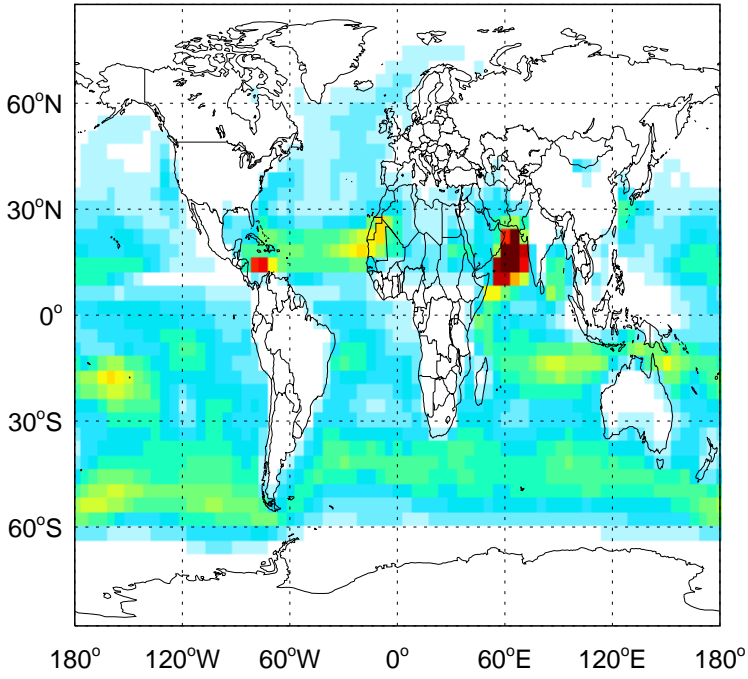
SALA: Column AOD map for Jul



GEOS-Chem AOD Maps at surface and 500 hPa

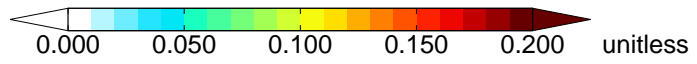
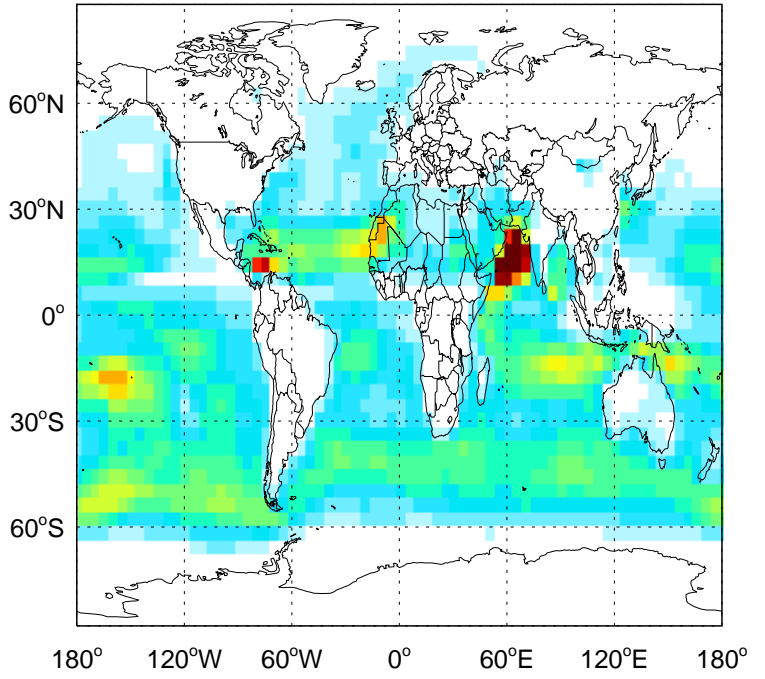
v11-01g-Run0

SALC: Column AOD map for Jul



v11-01k-Run0

SALC: Column AOD map for Jul



v11-01-public-Run0

SALC: Column AOD map for Jul

