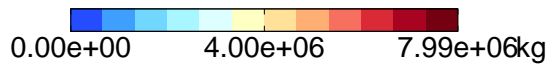
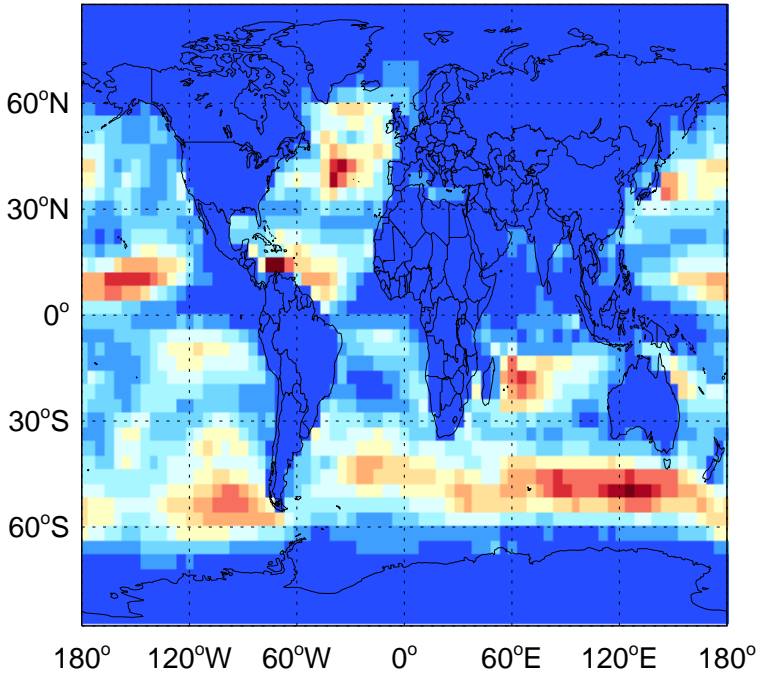


# GEOS-Chem Emission Maps

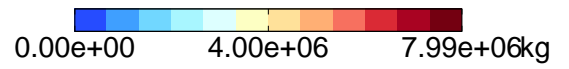
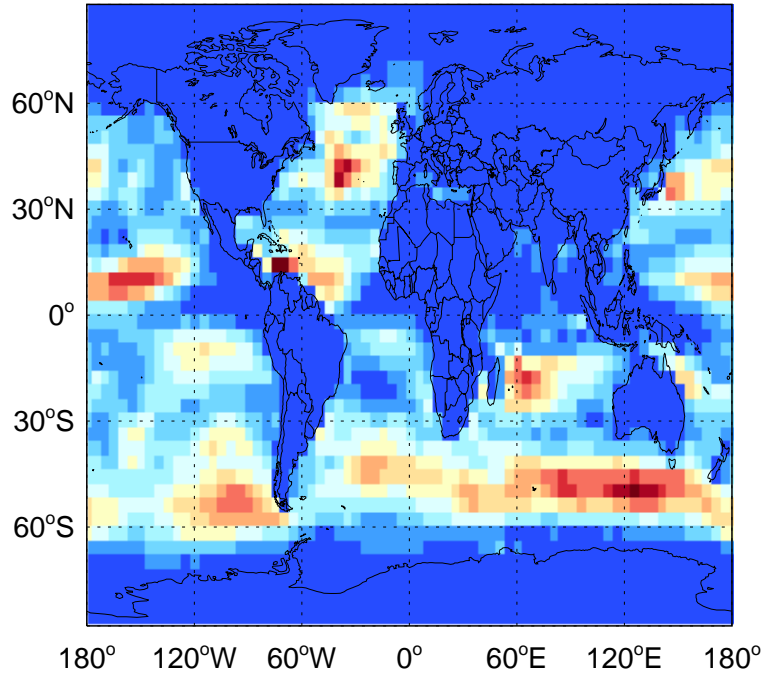
## v11-01g-Run0

Accum-mode sea salt emissions for Apr



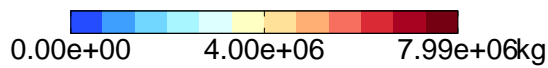
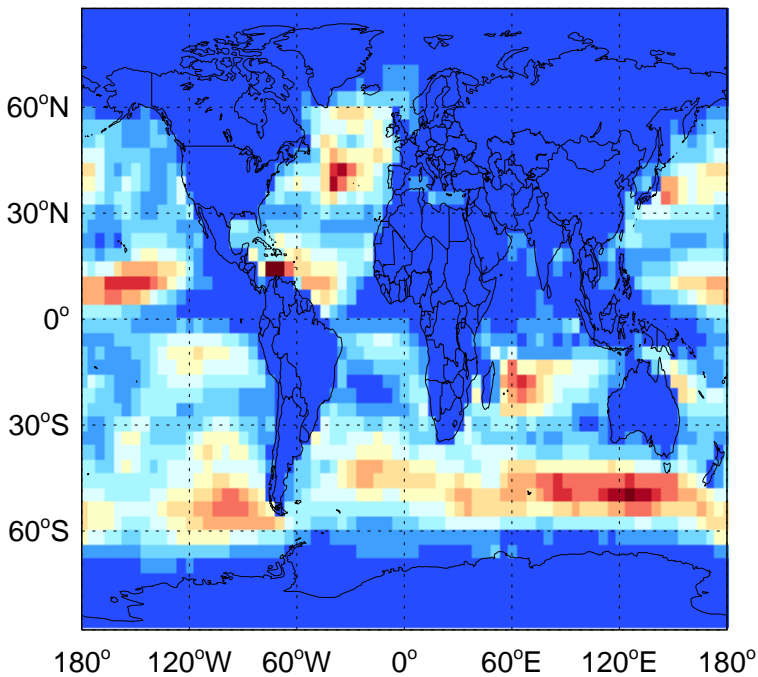
## v11-01k-Run0

Accum-mode sea salt emissions for Apr



## v11-01-public-Run0

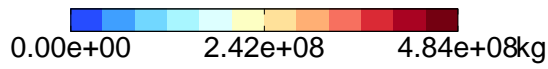
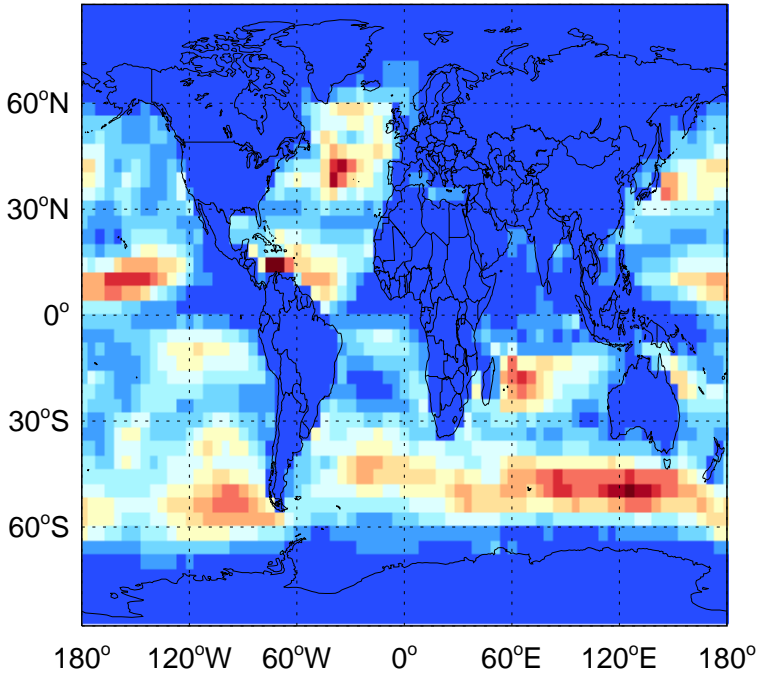
Accum-mode sea salt emissions for Apr



# GEOS-Chem Emission Maps

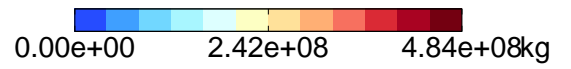
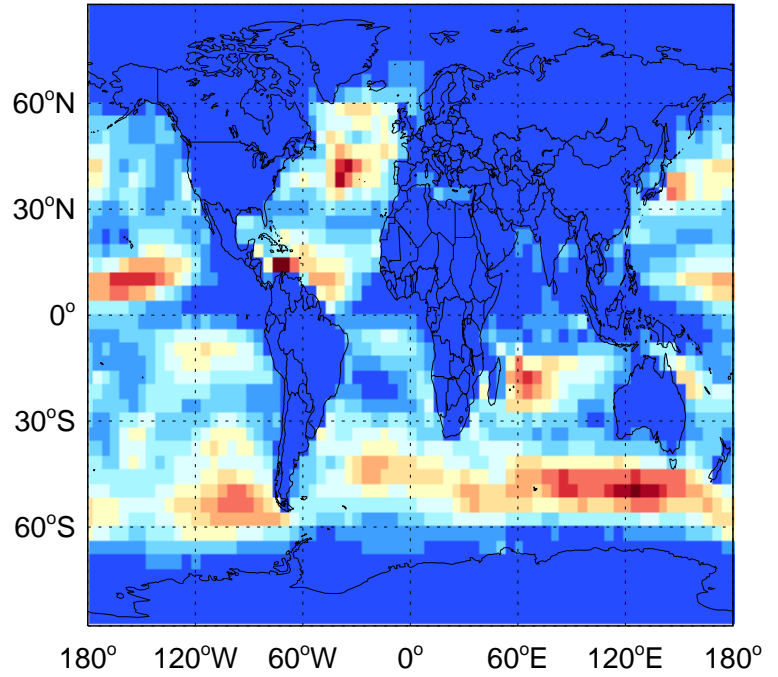
## v11-01g-Run0

### Coarse-mode sea salt emissions for Apr



## v11-01k-Run0

### Coarse-mode sea salt emissions for Apr



## v11-01-public-Run0

### Coarse-mode sea salt emissions for Apr

