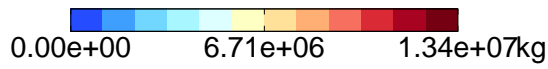
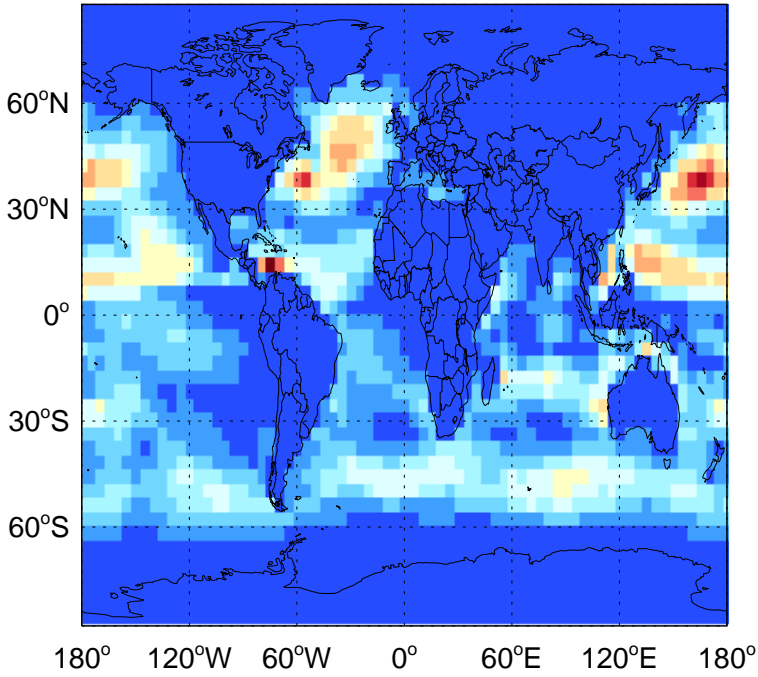


GEOS-Chem Emission Maps

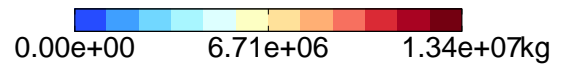
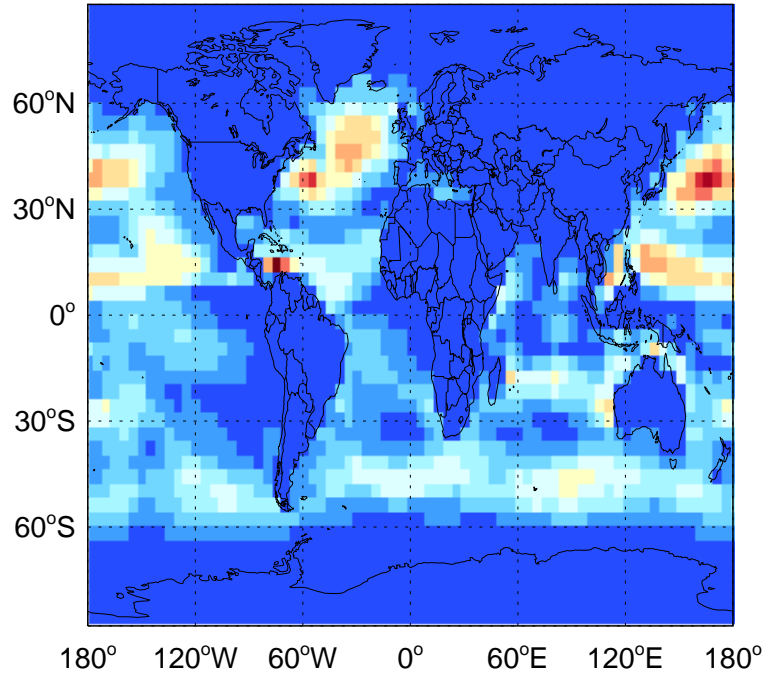
v11-01g-Run0

Accum-mode sea salt emissions for Jan



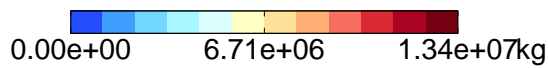
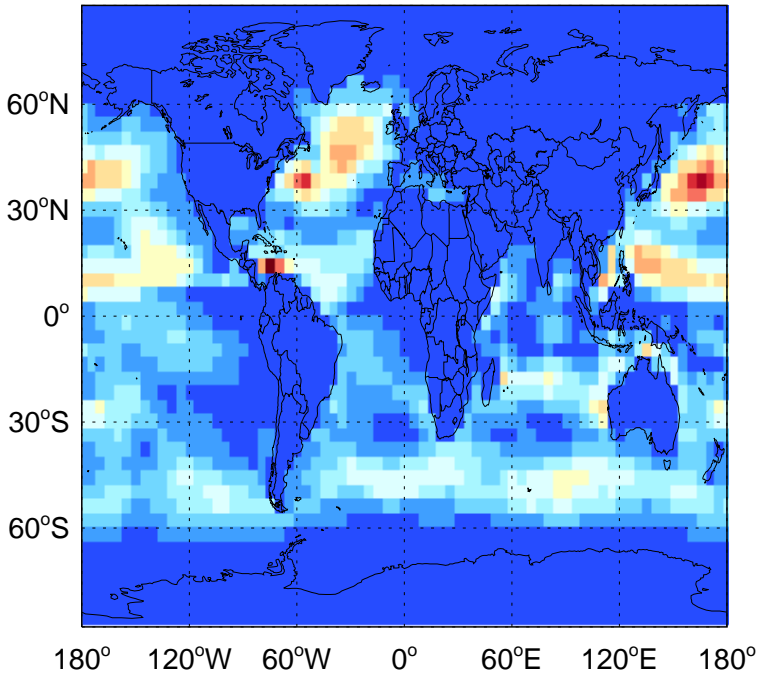
v11-01k-Run0

Accum-mode sea salt emissions for Jan



v11-01-public-Run0

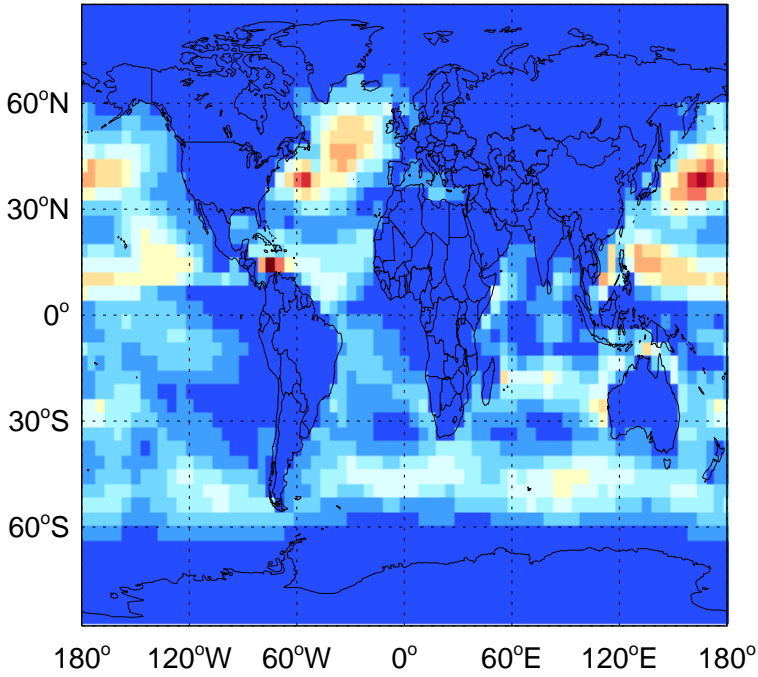
Accum-mode sea salt emissions for Jan



GEOS-Chem Emission Maps

v11-01g-Run0

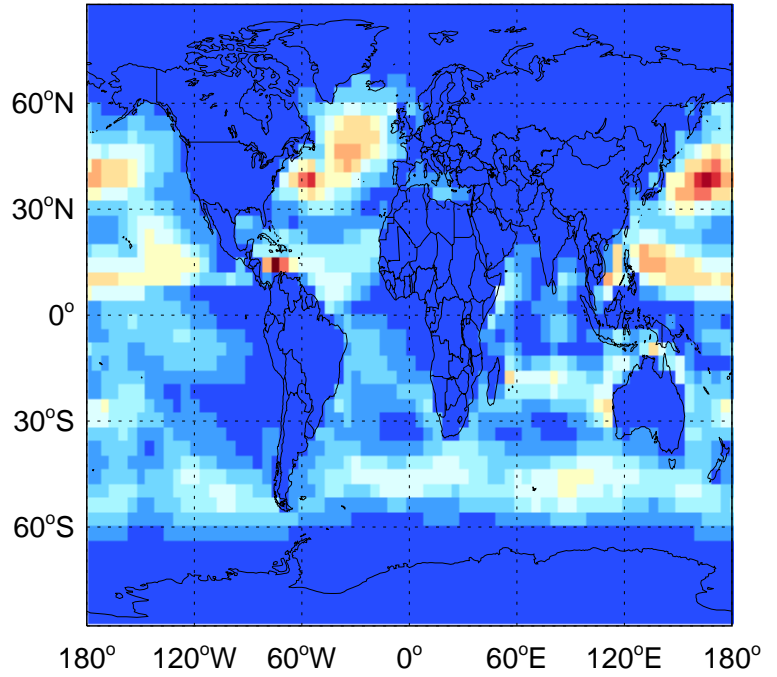
Coarse-mode sea salt emissions for Jan



0.00e+00 4.06e+08 8.12e+08kg

v11-01k-Run0

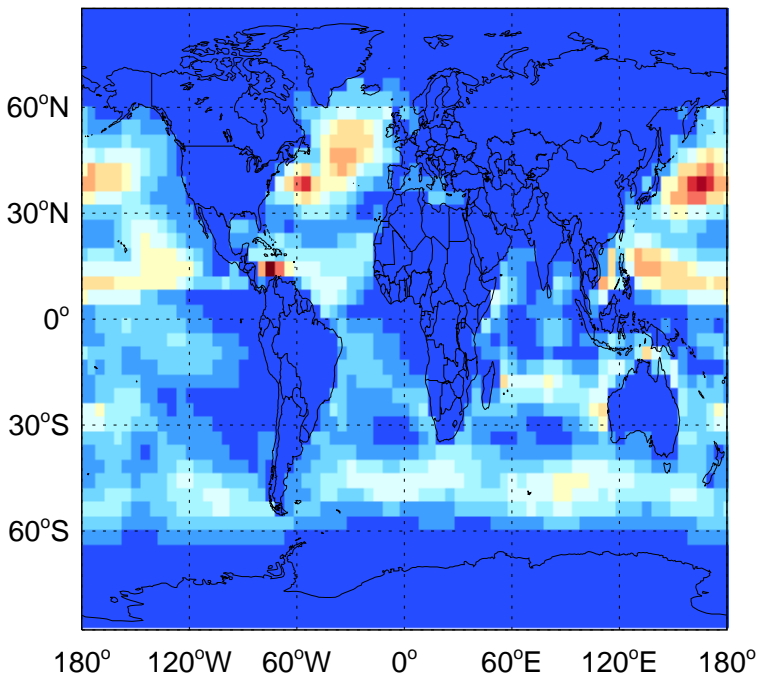
Coarse-mode sea salt emissions for Jan



0.00e+00 4.06e+08 8.12e+08kg

v11-01-public-Run0

Coarse-mode sea salt emissions for Jan



0.00e+00 4.06e+08 8.12e+08kg