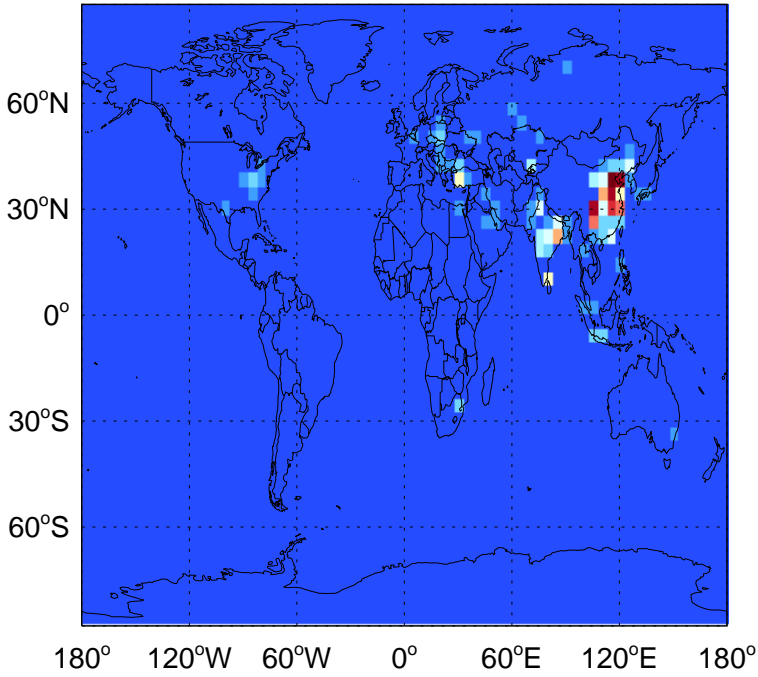


# GEOS-Chem Emission Maps

## v11-01g-Run0

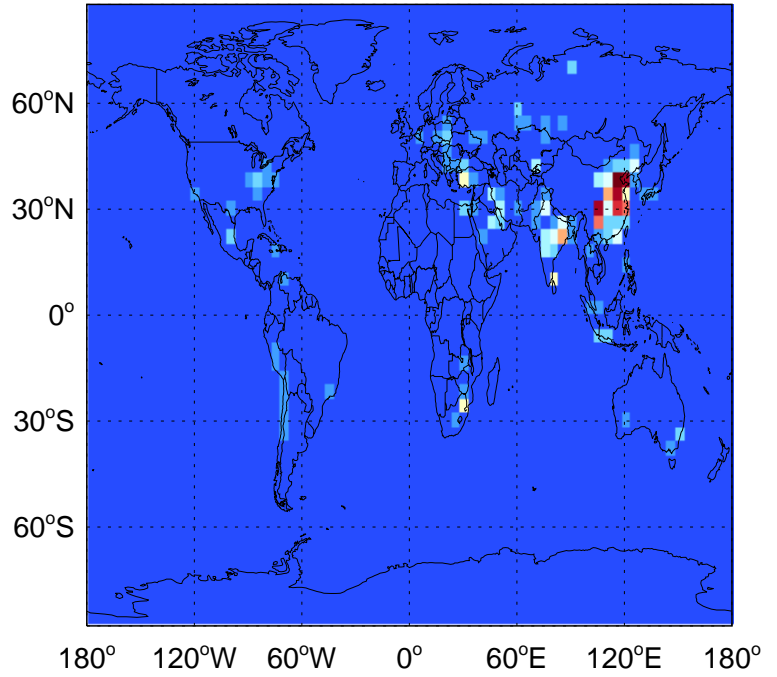
SO2 anthro+biouel emissions for Apr



0.00e+00 5.16e+07 1.03e+08kg S

## v11-01k-Run0

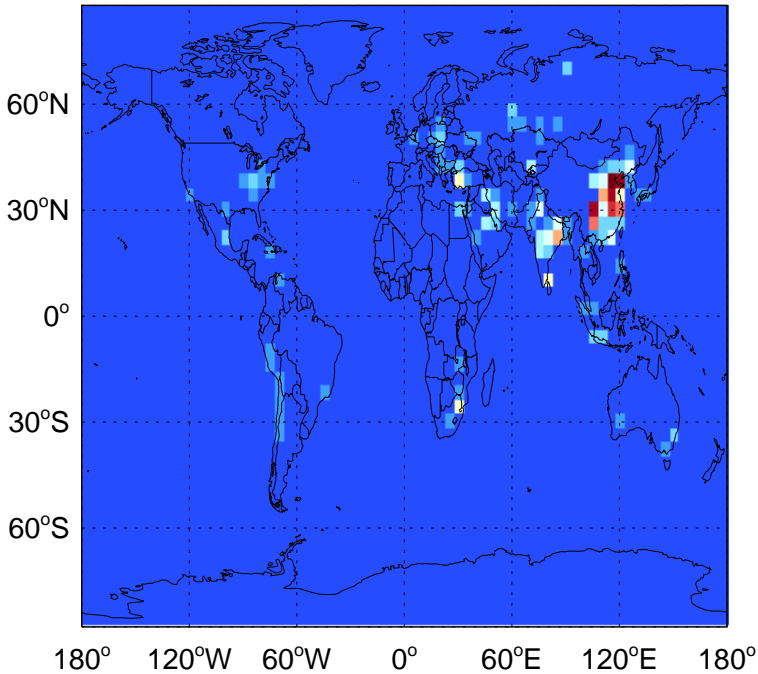
SO2 anthro+biouel emissions for Apr



0.00e+00 5.16e+07 1.03e+08kg S

## v11-01-public-Run0

SO2 anthro+biouel emissions for Apr

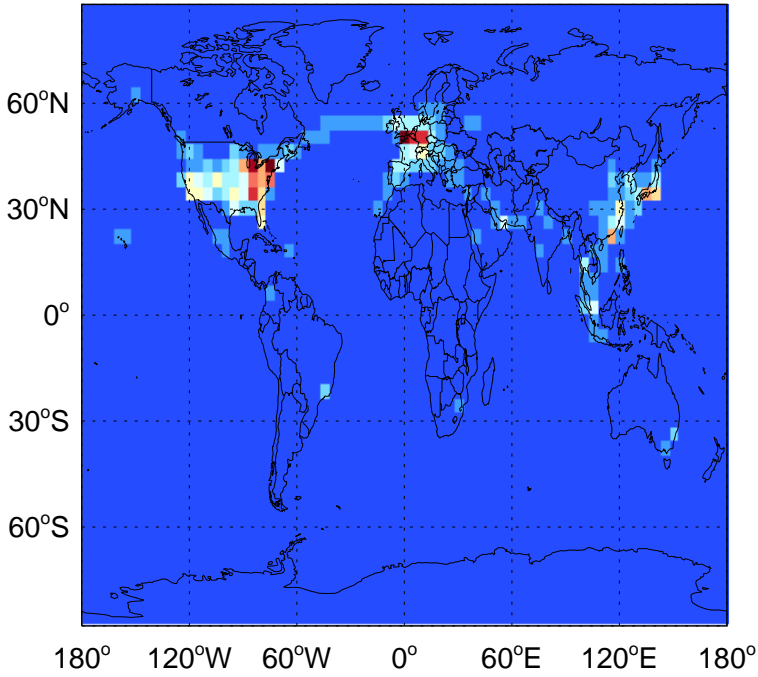


0.00e+00 5.16e+07 1.03e+08kg S

# GEOS-Chem Emission Maps

## v11-01g-Run0

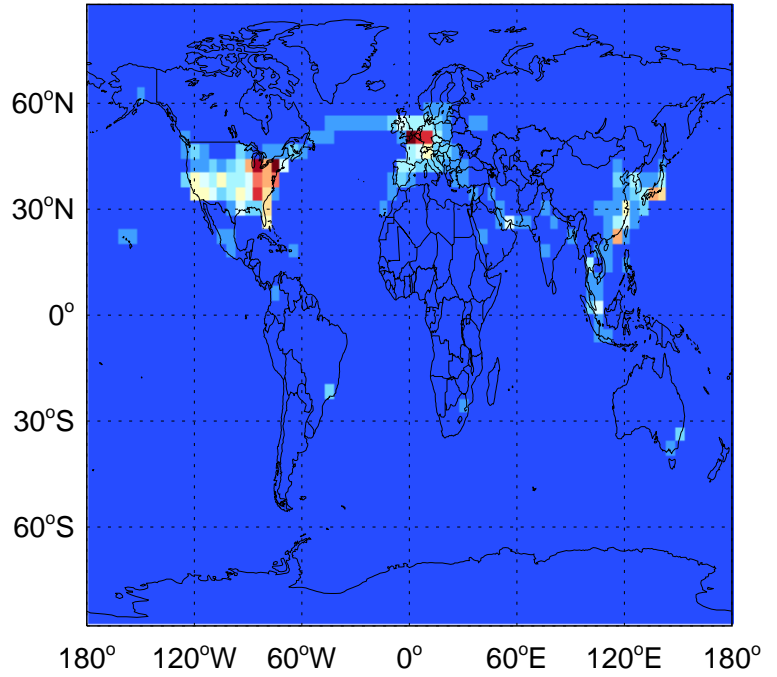
SO2 column aircraft emissions for Apr



0.00e+00 6.76e+04 1.35e+05kg S

## v11-01k-Run0

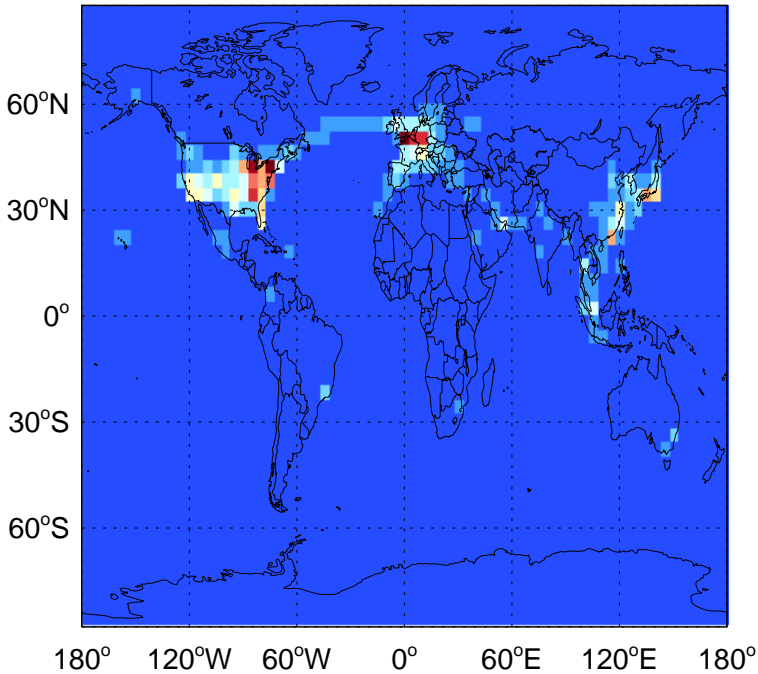
SO2 column aircraft emissions for Apr



0.00e+00 6.76e+04 1.35e+05kg S

## v11-01-public-Run0

SO2 column aircraft emissions for Apr

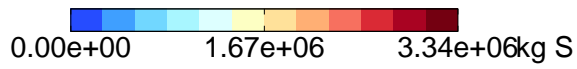
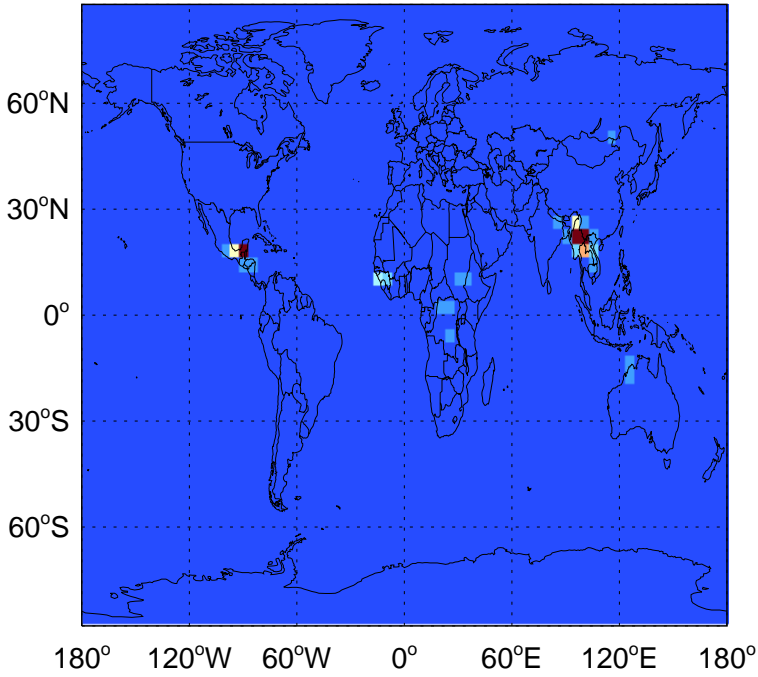


0.00e+00 6.76e+04 1.35e+05kg S

# GEOS-Chem Emission Maps

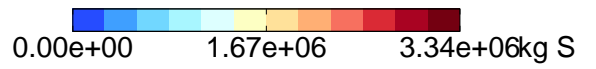
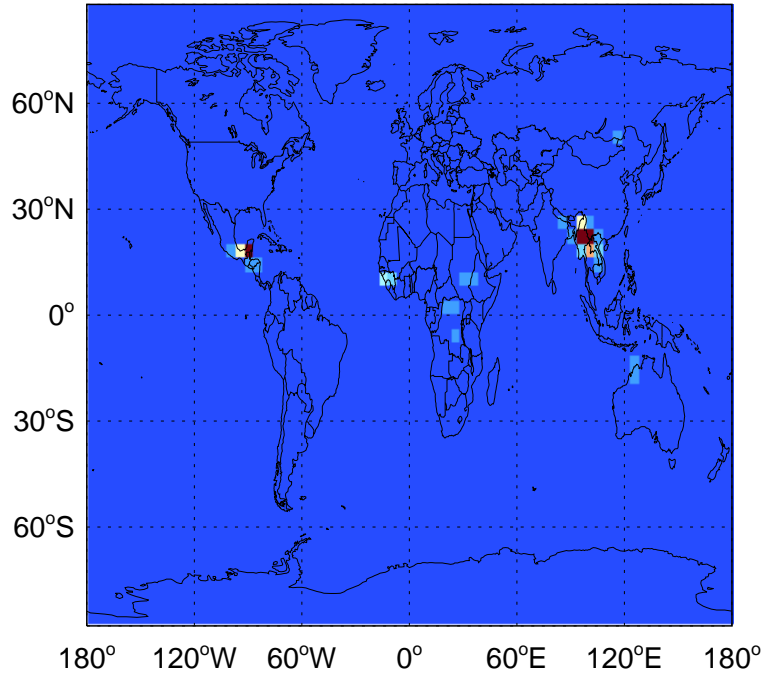
v11-01g-Run0

SO2 biomass emissions for Apr



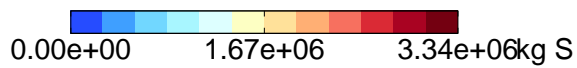
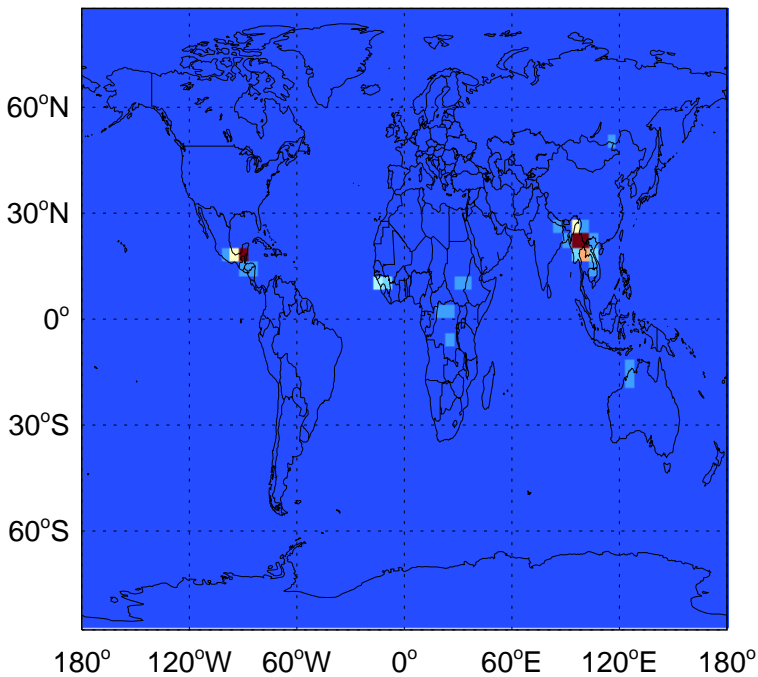
v11-01k-Run0

SO2 biomass emissions for Apr



v11-01-public-Run0

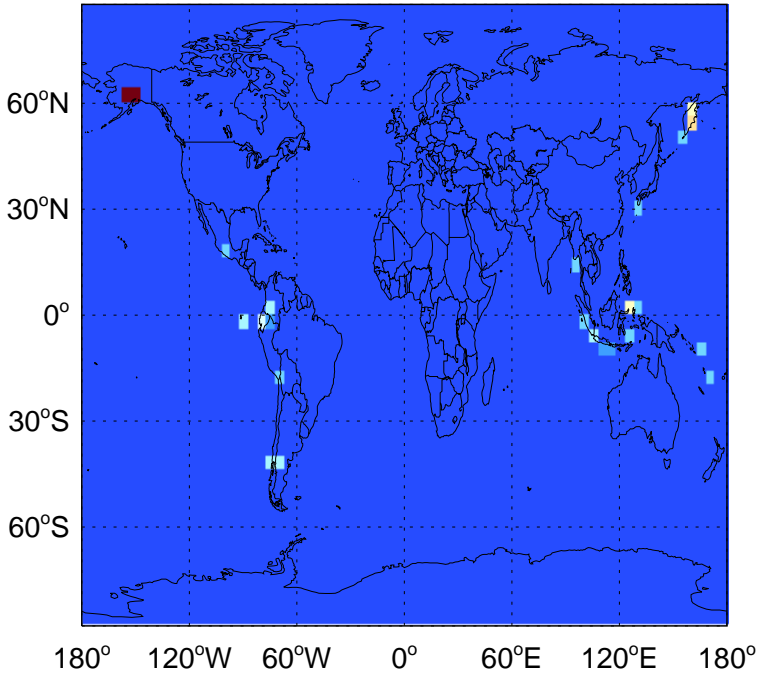
SO2 biomass emissions for Apr



# GEOS-Chem Emission Maps

v11-01g-Run0

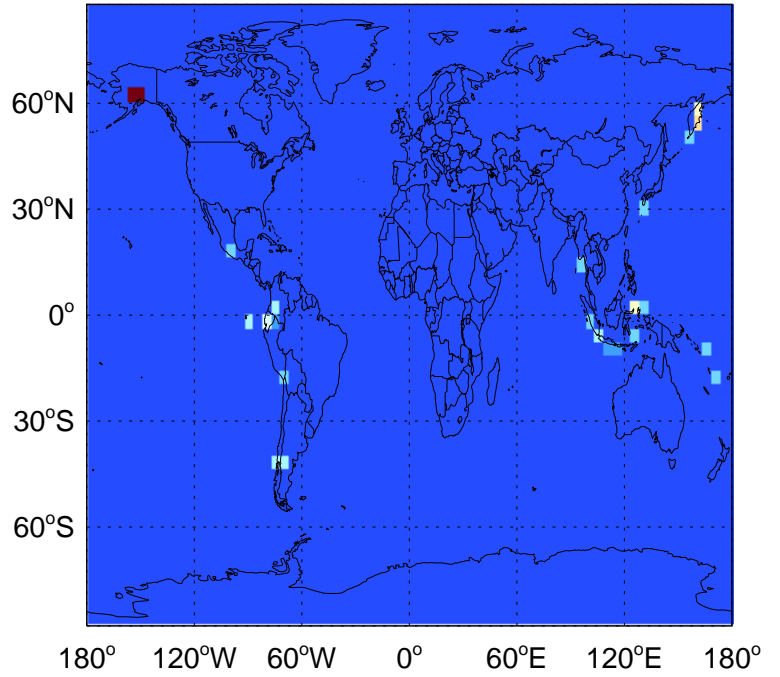
SO2 column volcanic emissions for Apr



0.00e+00 2.34e+07 4.69e+07kg S

v11-01k-Run0

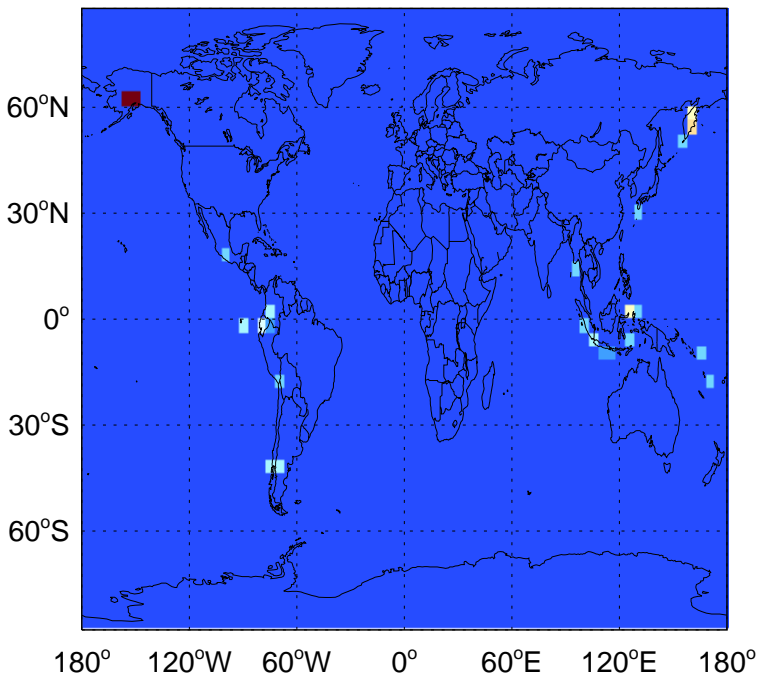
SO2 column volcanic emissions for Apr



0.00e+00 2.34e+07 4.69e+07kg S

v11-01-public-Run0

SO2 column volcanic emissions for Apr

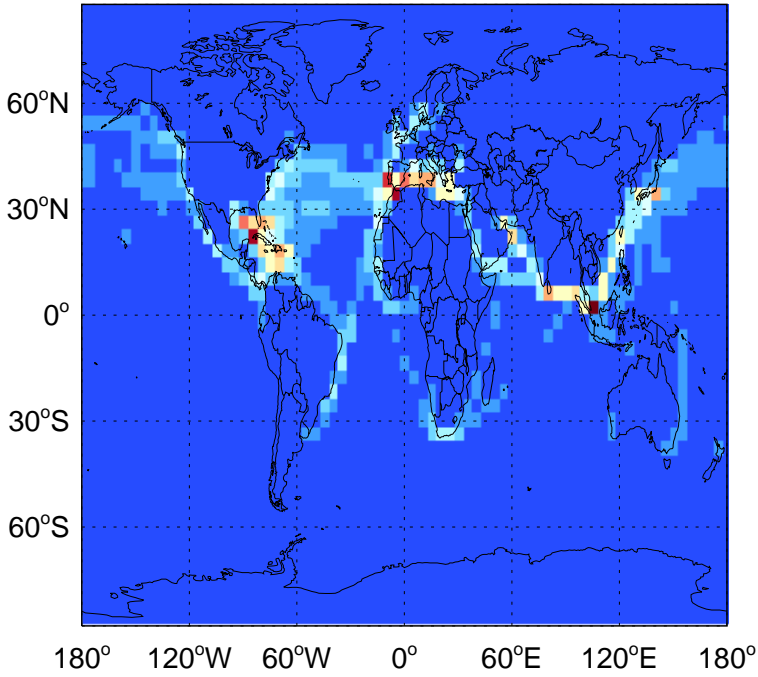


0.00e+00 2.34e+07 4.69e+07kg S

# GEOS-Chem Emission Maps

v11-01g-Run0

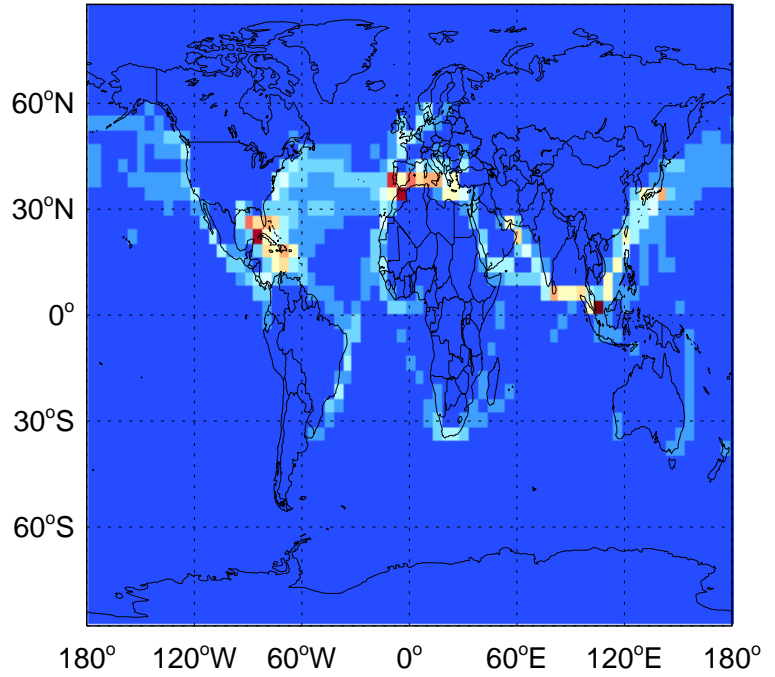
SO2 ship emissions for Apr



0.00e+00 2.75e+06 5.50e+06kg S

v11-01k-Run0

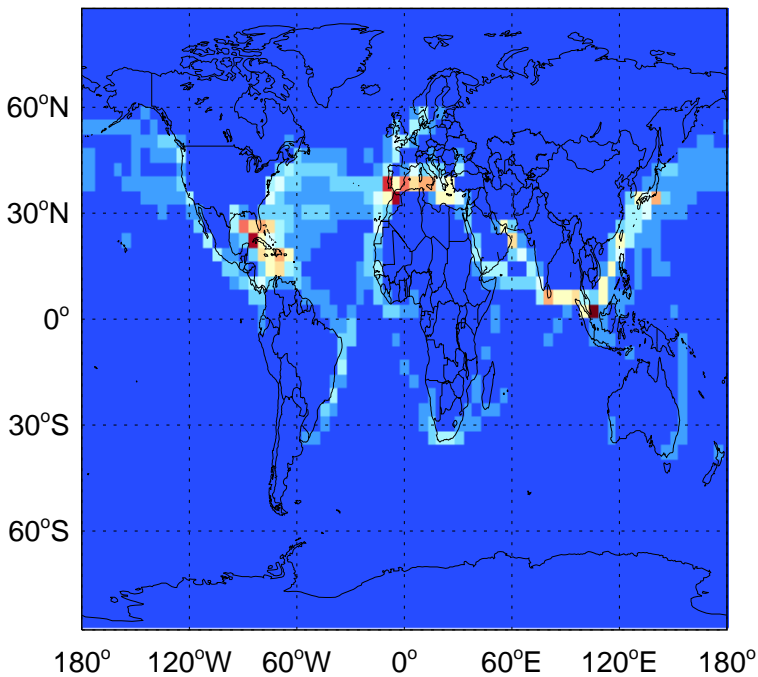
SO2 ship emissions for Apr



0.00e+00 2.75e+06 5.50e+06kg S

v11-01-public-Run0

SO2 ship emissions for Apr



0.00e+00 2.75e+06 5.50e+06kg S