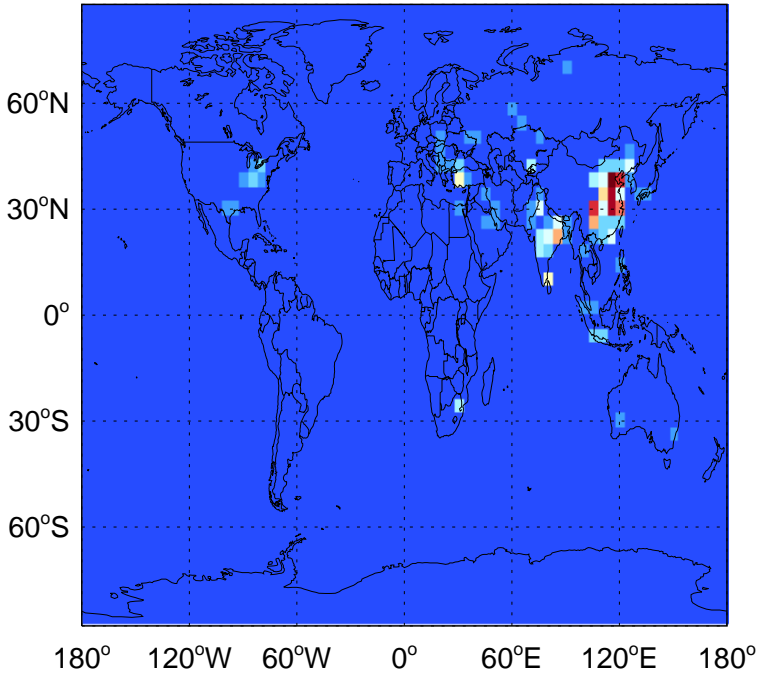


GEOS-Chem Emission Maps

v11-01g-Run0

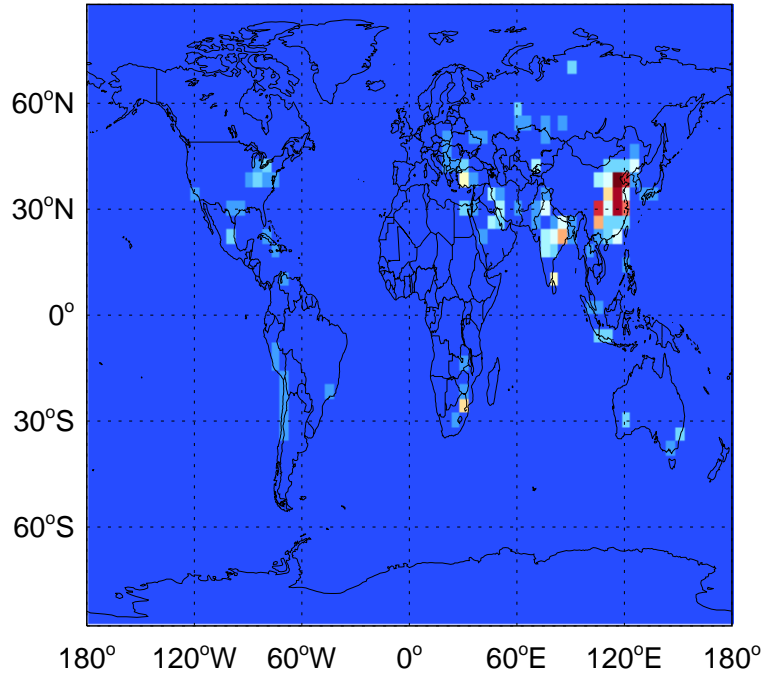
SO2 anthro+biouel emissions for Oct



0.00e+00 5.20e+07 1.04e+08kg S

v11-01k-Run0

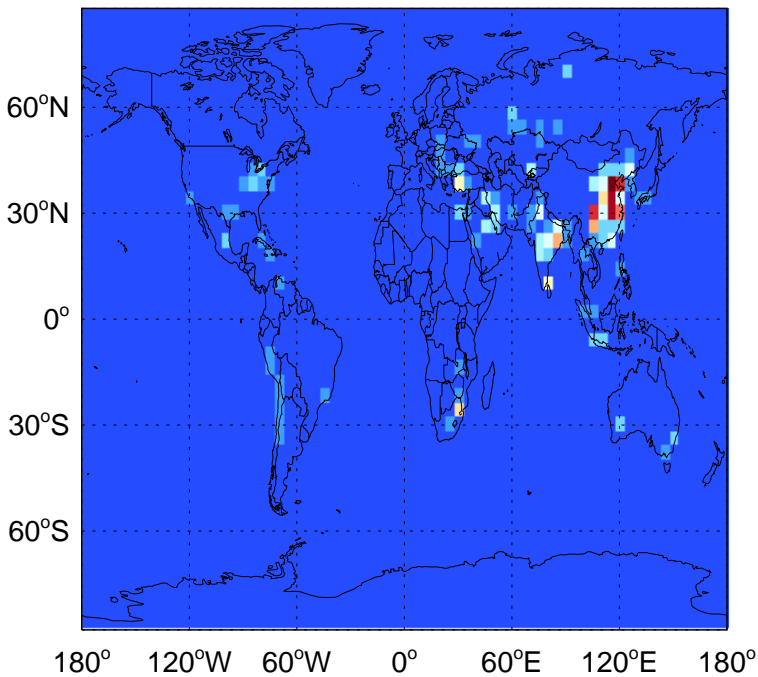
SO2 anthro+biouel emissions for Oct



0.00e+00 5.20e+07 1.04e+08kg S

v11-01-public-Run0

SO2 anthro+biouel emissions for Oct

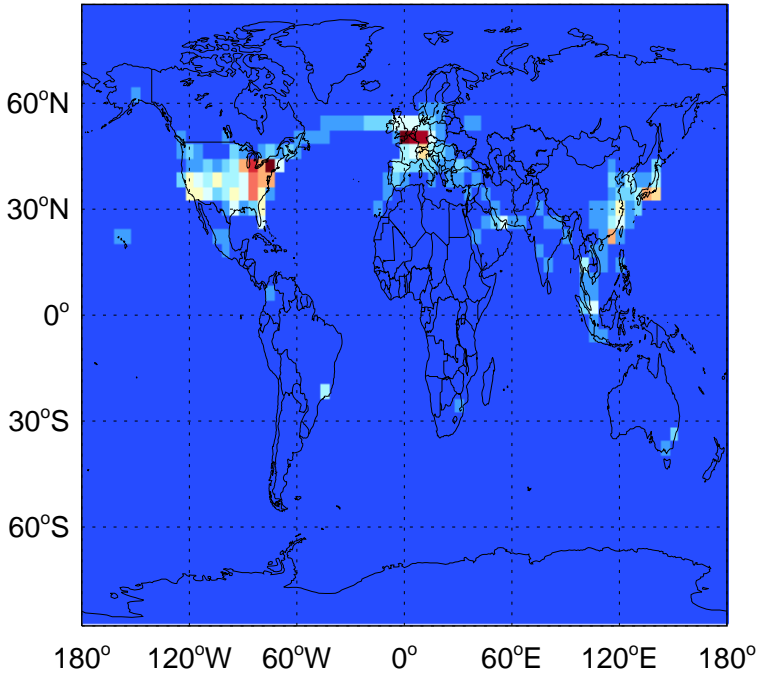


0.00e+00 5.20e+07 1.04e+08kg S

GEOS-Chem Emission Maps

v11-01g-Run0

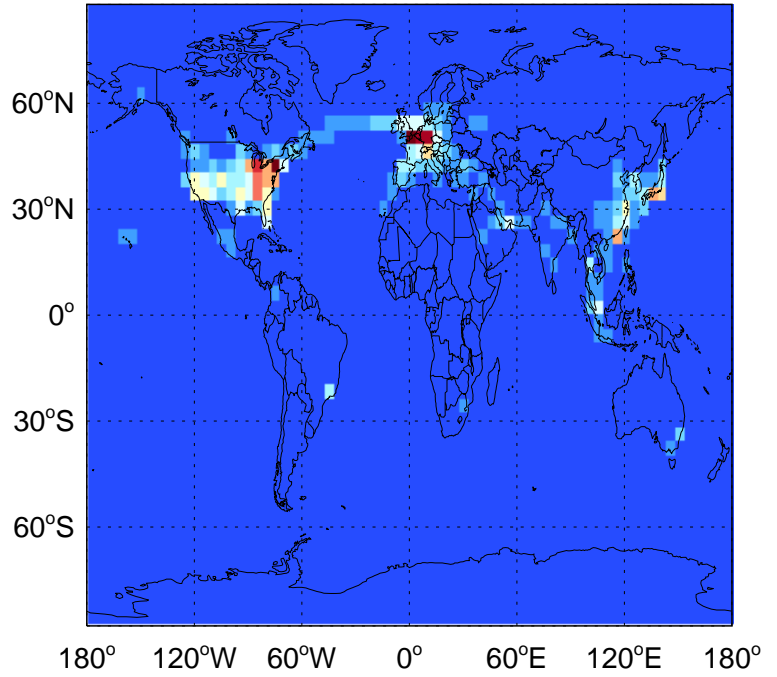
SO2 column aircraft emissions for Oct



0.00e+00 6.91e+04 1.38e+05 kg S

v11-01k-Run0

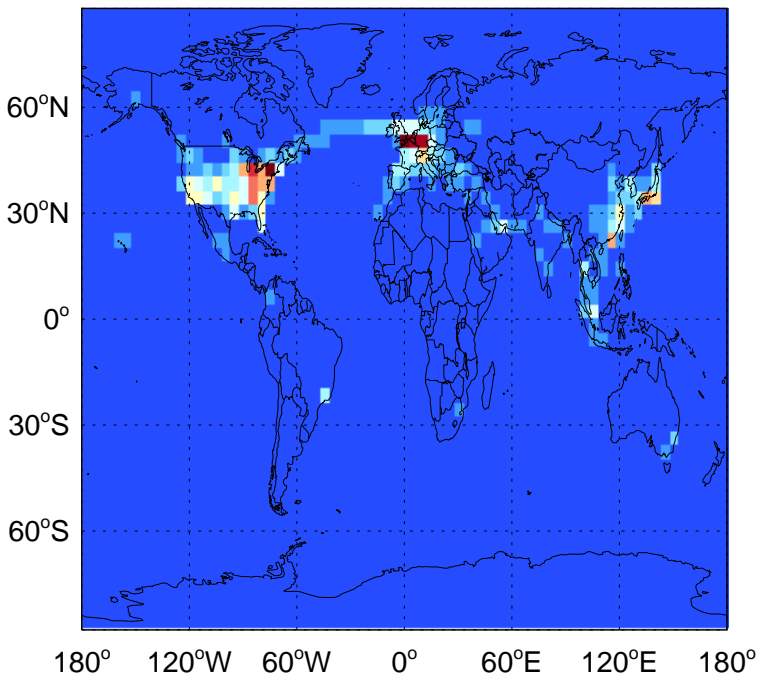
SO2 column aircraft emissions for Oct



0.00e+00 6.91e+04 1.38e+05 kg S

v11-01-public-Run0

SO2 column aircraft emissions for Oct

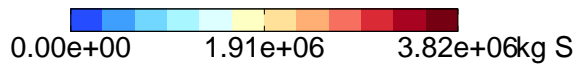
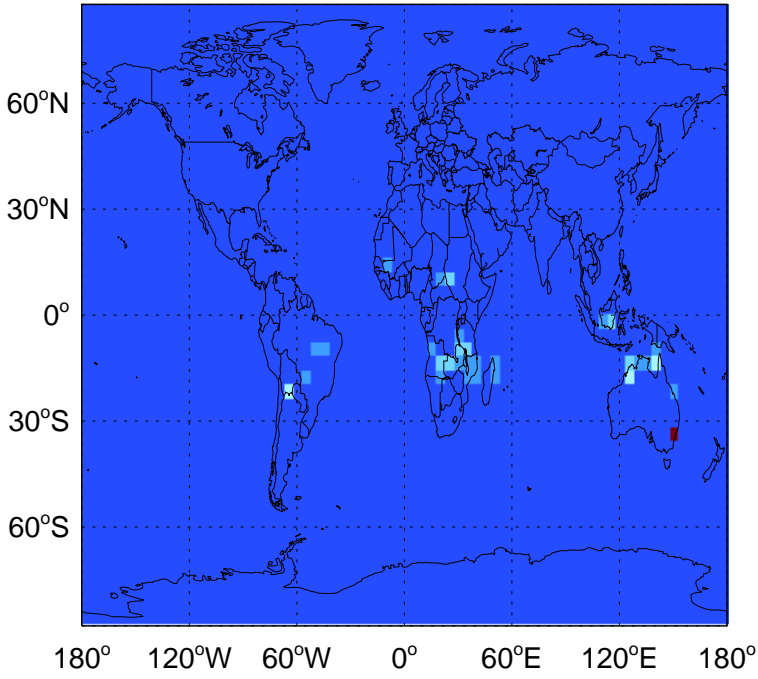


0.00e+00 6.91e+04 1.38e+05 kg S

GEOS-Chem Emission Maps

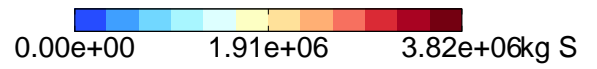
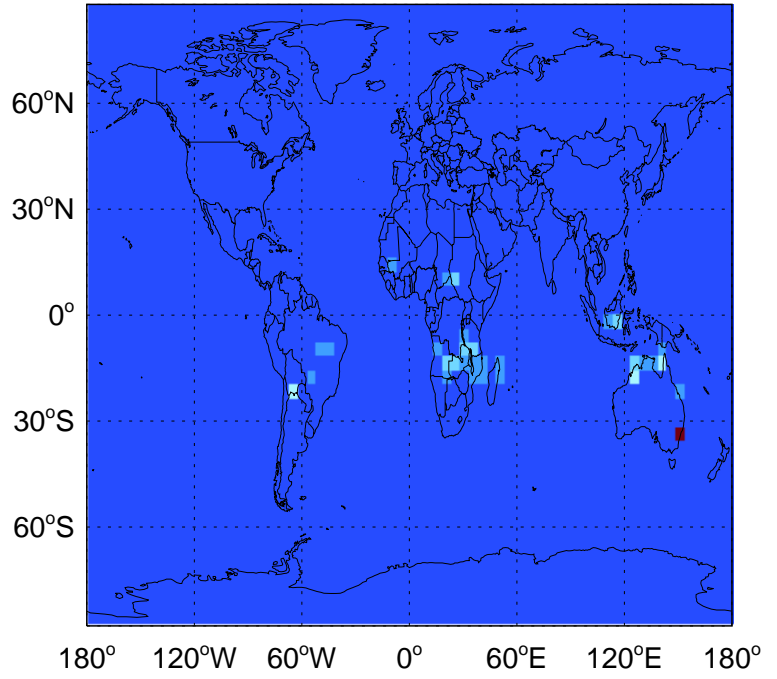
v11-01g-Run0

SO2 biomass emissions for Oct



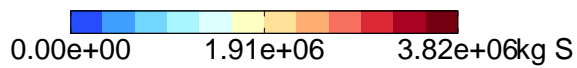
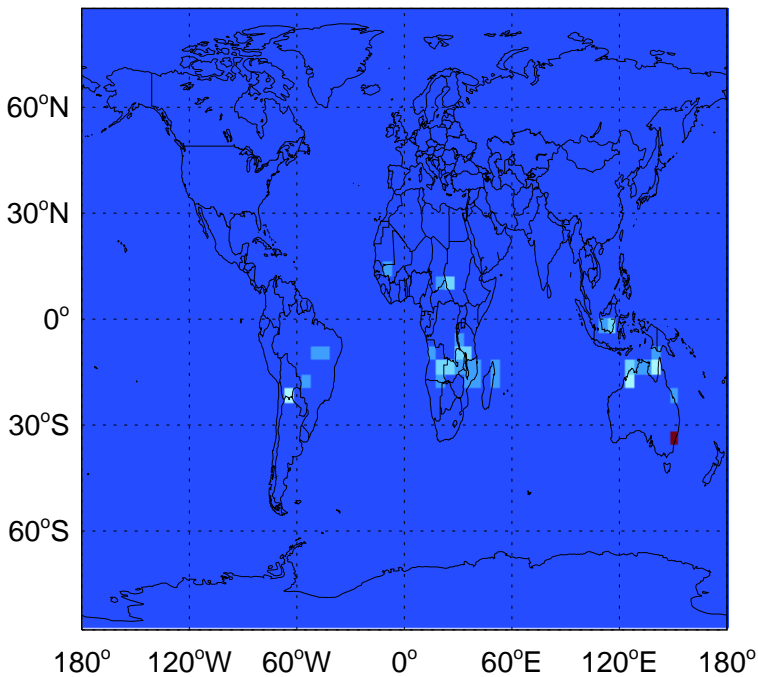
v11-01k-Run0

SO2 biomass emissions for Oct



v11-01-public-Run0

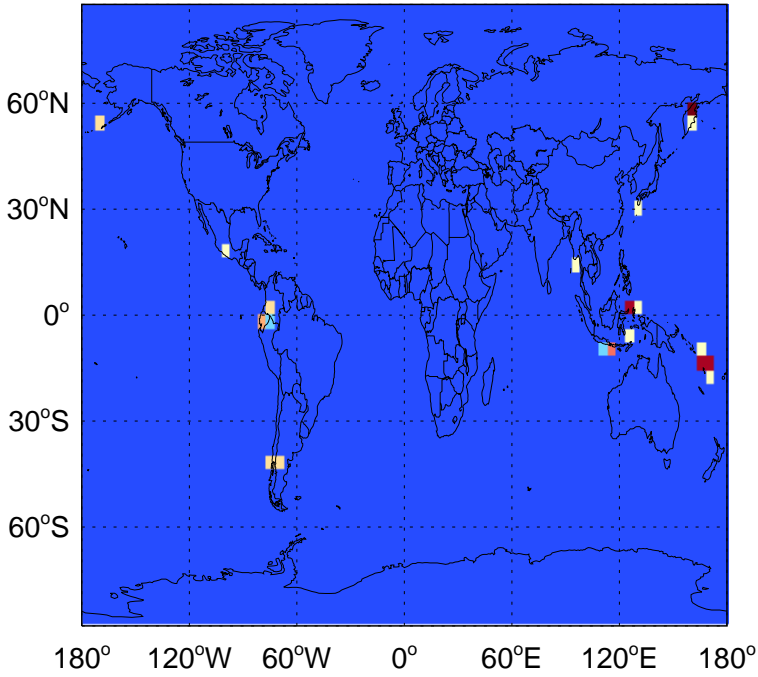
SO2 biomass emissions for Oct



GEOS-Chem Emission Maps

v11-01g-Run0

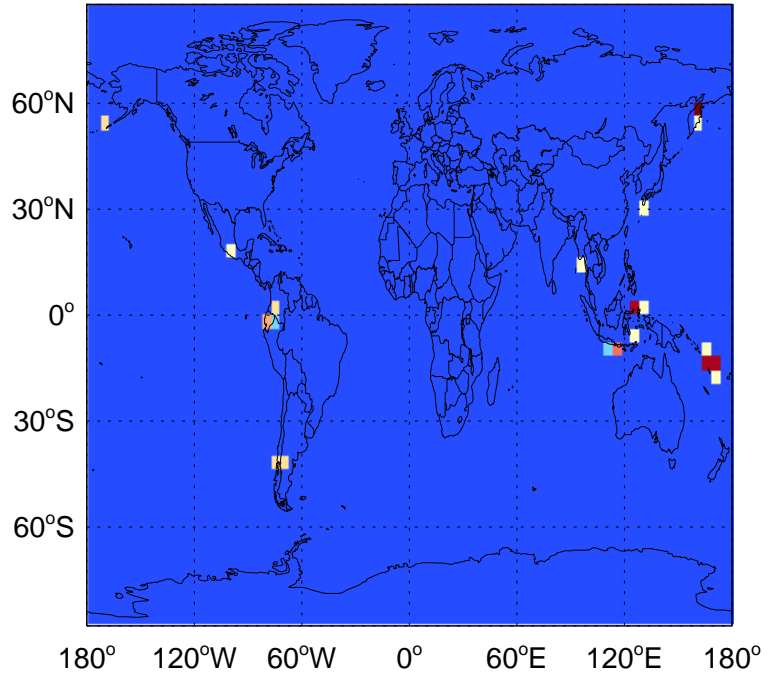
SO2 column volcanic emissions for Oct



0.00e+00 1.35e+07 2.71e+07kg S

v11-01k-Run0

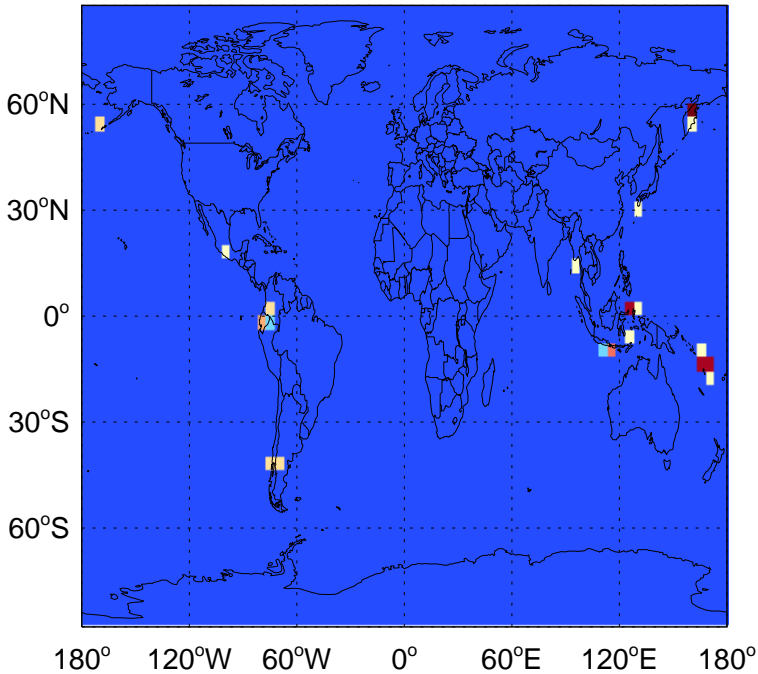
SO2 column volcanic emissions for Oct



0.00e+00 1.35e+07 2.71e+07kg S

v11-01-public-Run0

SO2 column volcanic emissions for Oct

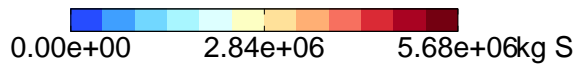
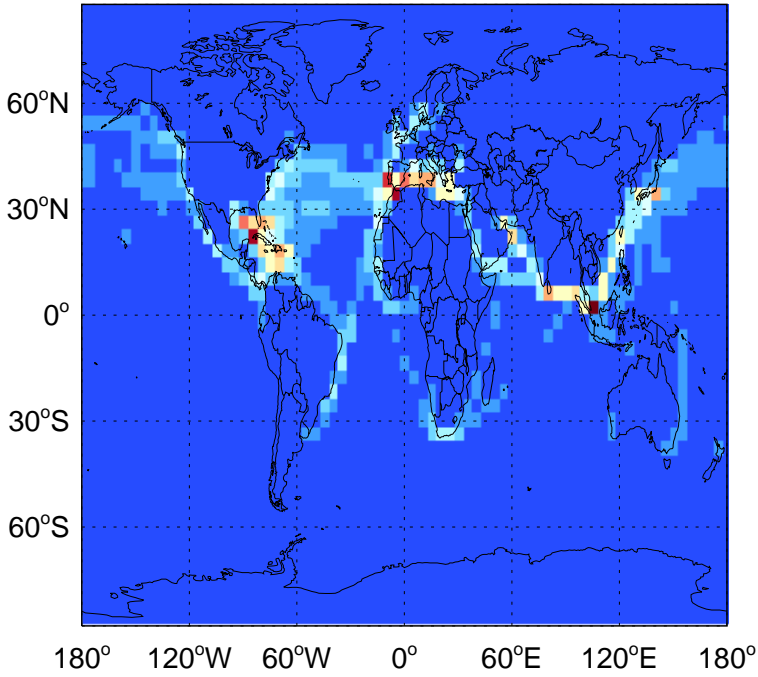


0.00e+00 1.35e+07 2.71e+07kg S

GEOS-Chem Emission Maps

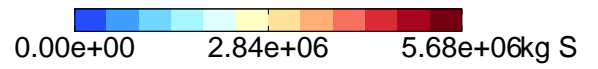
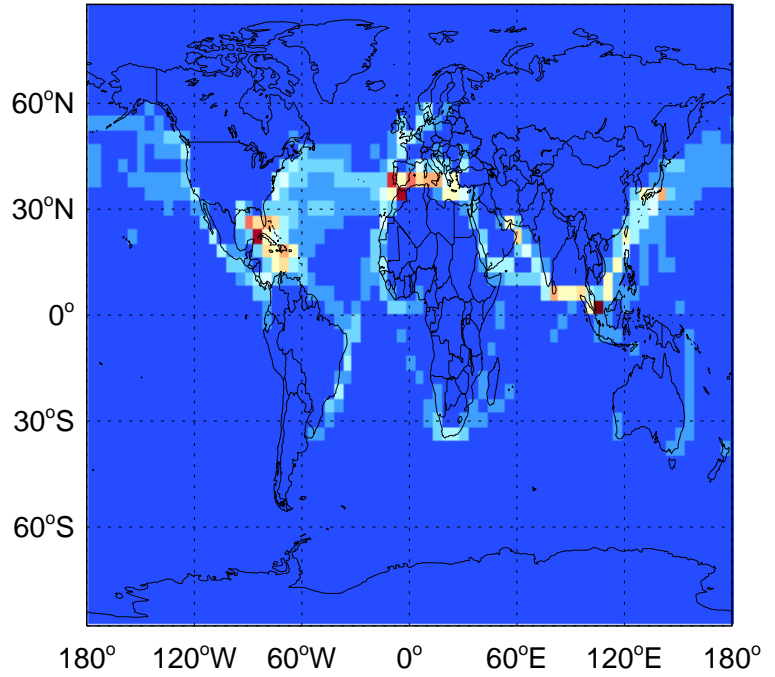
v11-01g-Run0

SO2 ship emissions for Oct



v11-01k-Run0

SO2 ship emissions for Oct



v11-01-public-Run0

SO2 ship emissions for Oct

