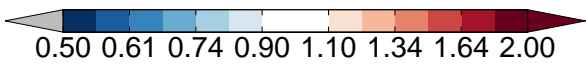
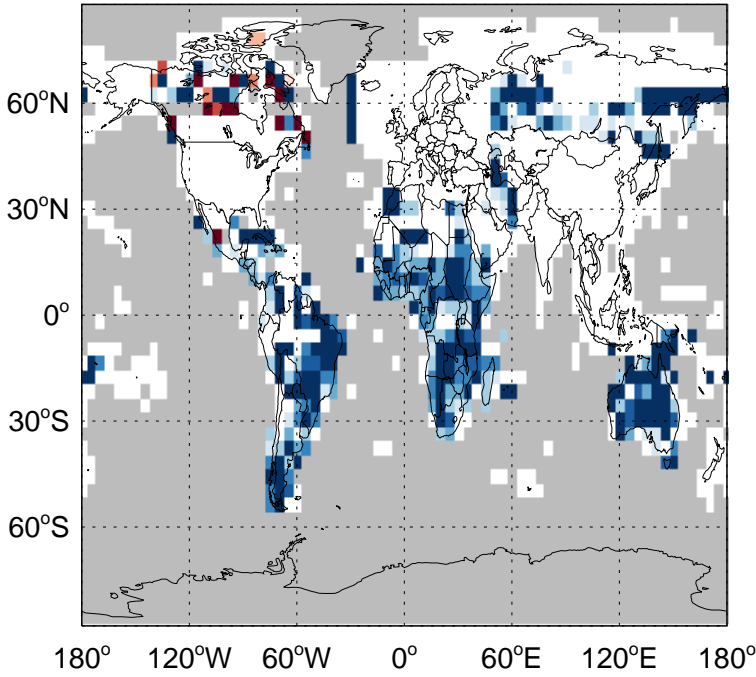


GEOS-Chem Emission Ratio Maps

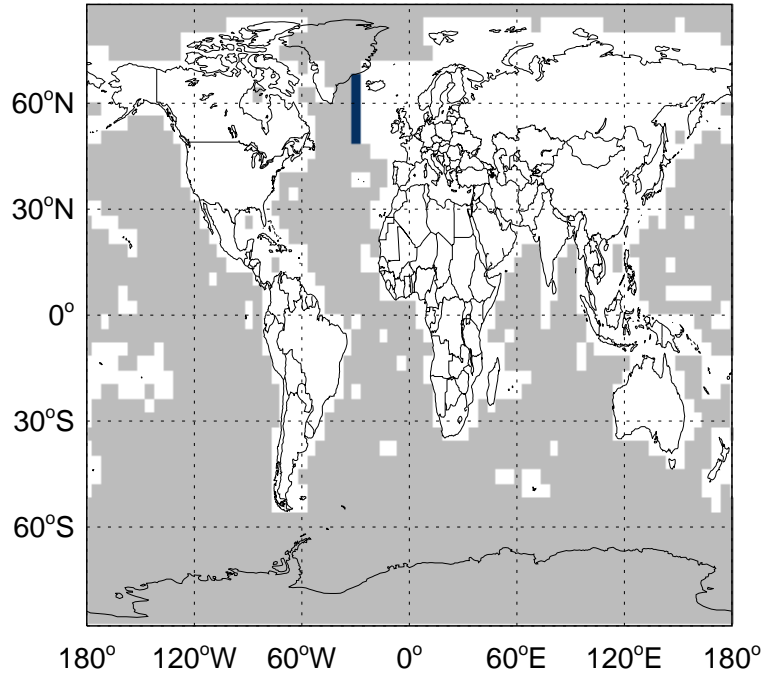
v11-01-public-Run0 / v11-01g-Run0

Ratio: CO anthro+biofuel emissions for Apr



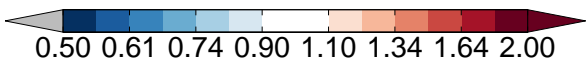
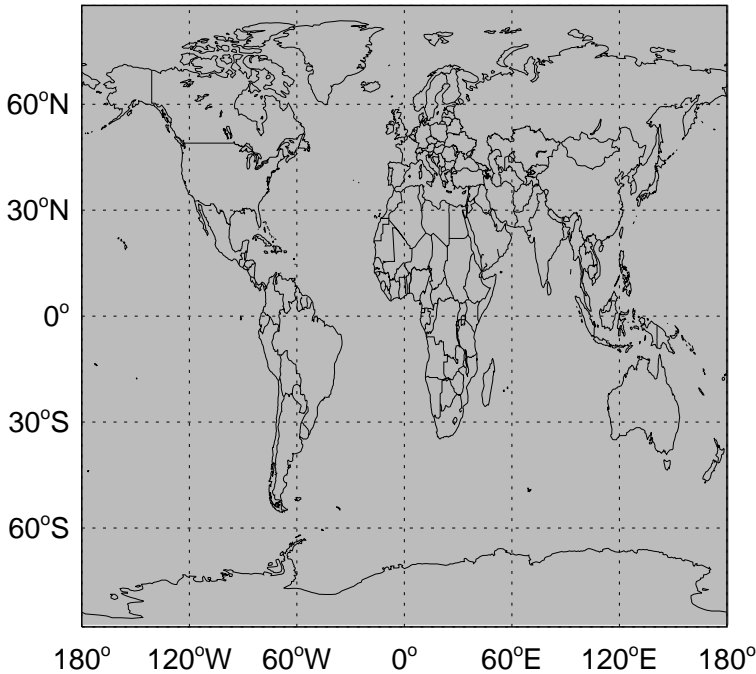
v11-01-public-Run0 / v11-01k-Run0

Ratio: CO anthro+biofuel emissions for Apr



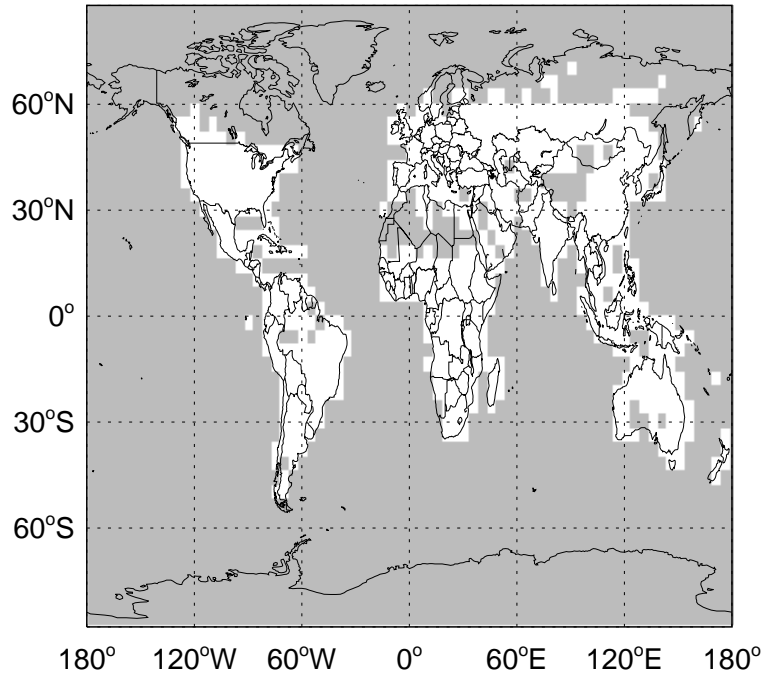
v11-01-public-Run0 / v11-01g-Run0

Ratio: CO biomass emissions for Apr



v11-01-public-Run0 / v11-01k-Run0

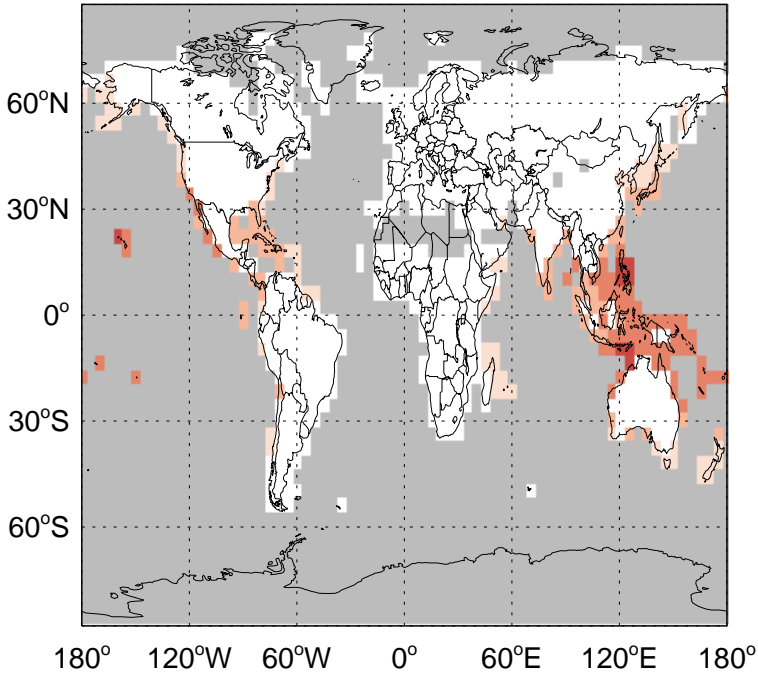
Ratio: CO biomass emissions for Apr



GEOS-Chem Emission Ratio Maps

v11-01-public-Run0 / v11-01g-Run0

Ratio: CO from MONOT emissions for Apr



v11-01-public-Run0 / v11-01k-Run0

Ratio: CO from MONOT emissions for Apr

