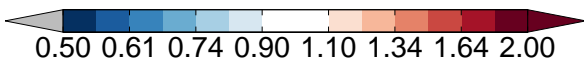
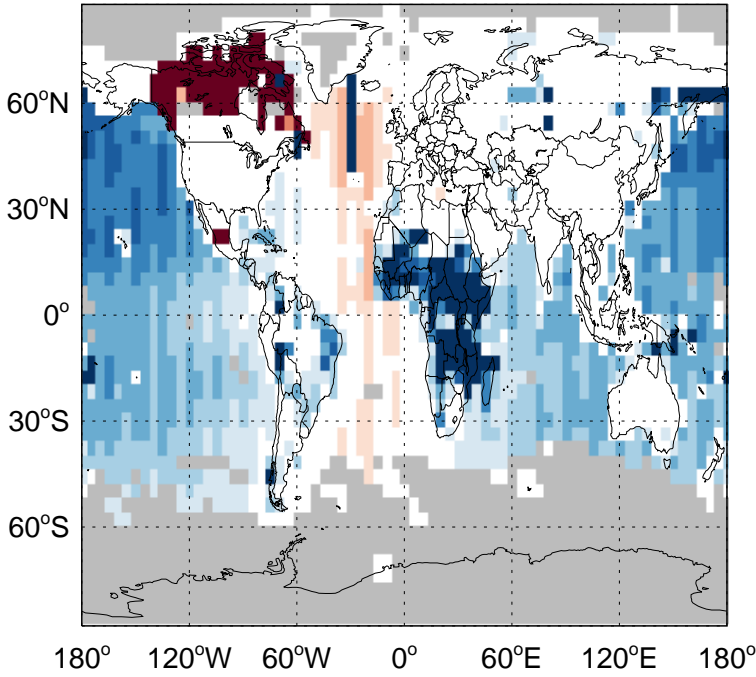


GEOS-Chem Emission Ratio Maps

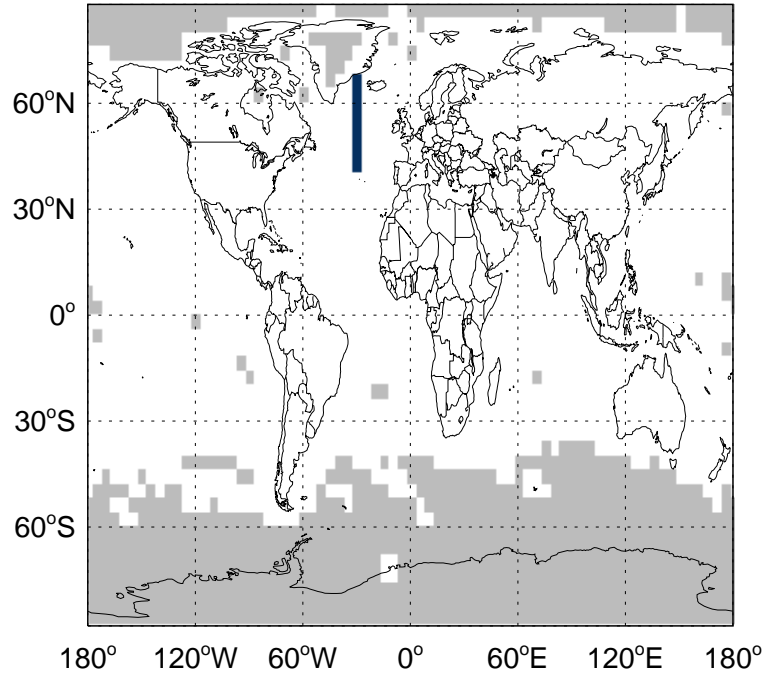
v11-01-public-Run0 / v11-01g-Run0

Ratio: NO anthro+biofuel emissions for Apr



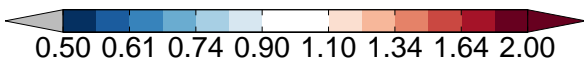
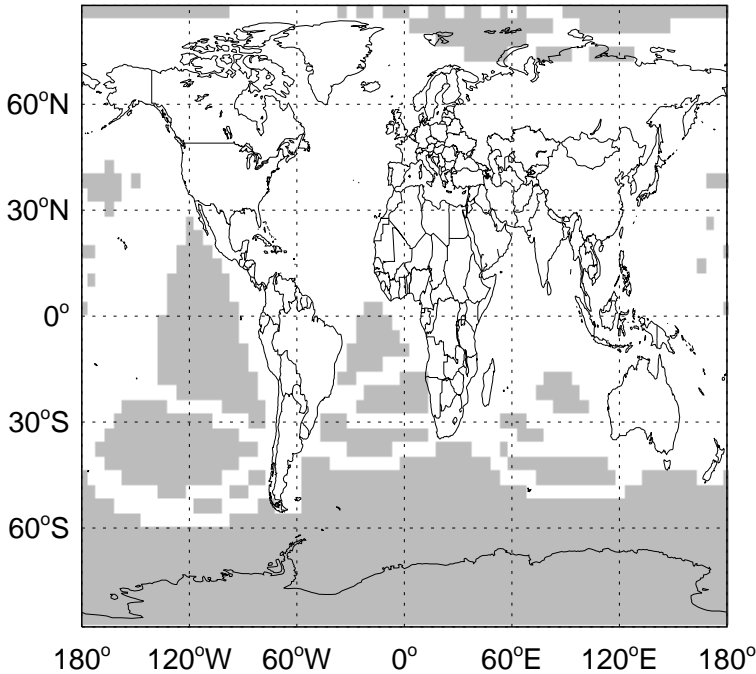
v11-01-public-Run0 / v11-01k-Run0

Ratio: NO anthro+biofuel emissions for Apr



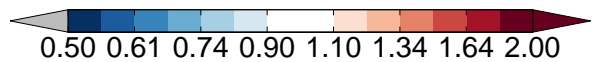
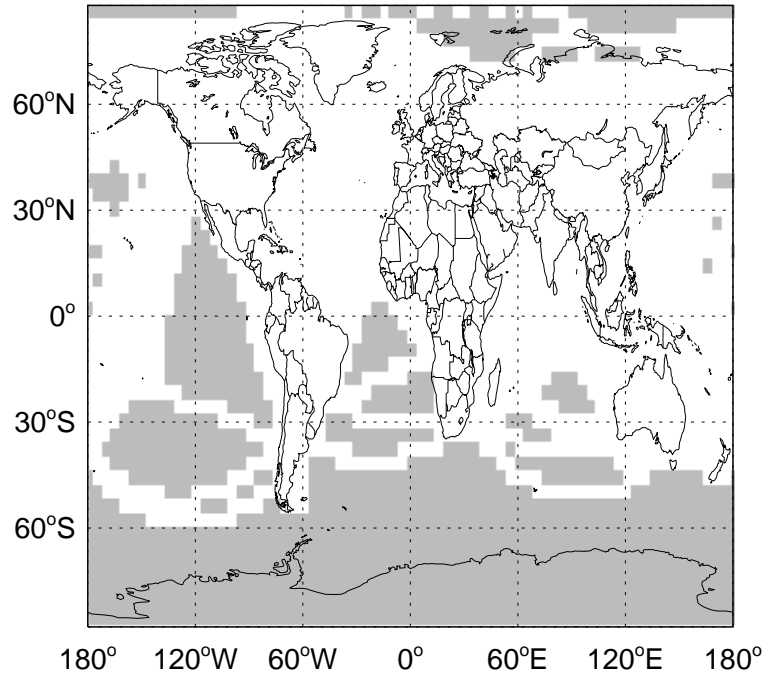
v11-01-public-Run0 / v11-01g-Run0

Ratio: NO column aircraft emissions for Apr



v11-01-public-Run0 / v11-01k-Run0

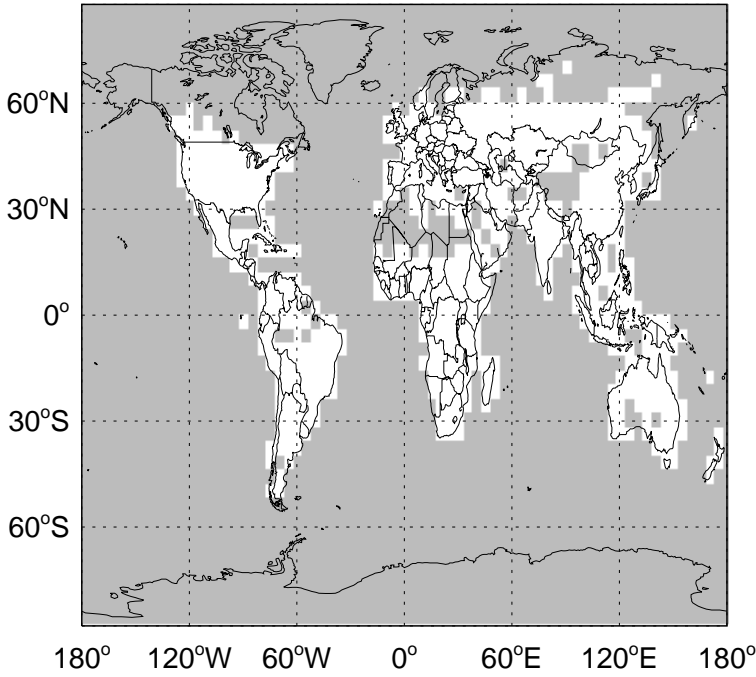
Ratio: NO column aircraft emissions for Apr



GEOS-Chem Emission Ratio Maps

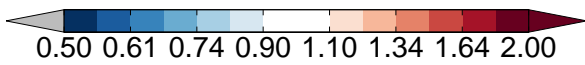
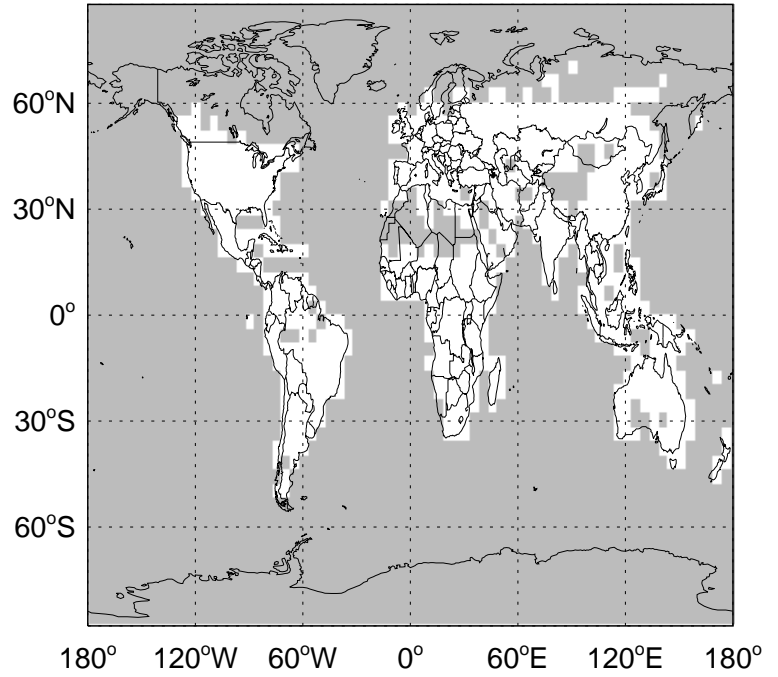
v11-01-public-Run0 / v11-01g-Run0

Ratio: NO biomass emissions for Apr



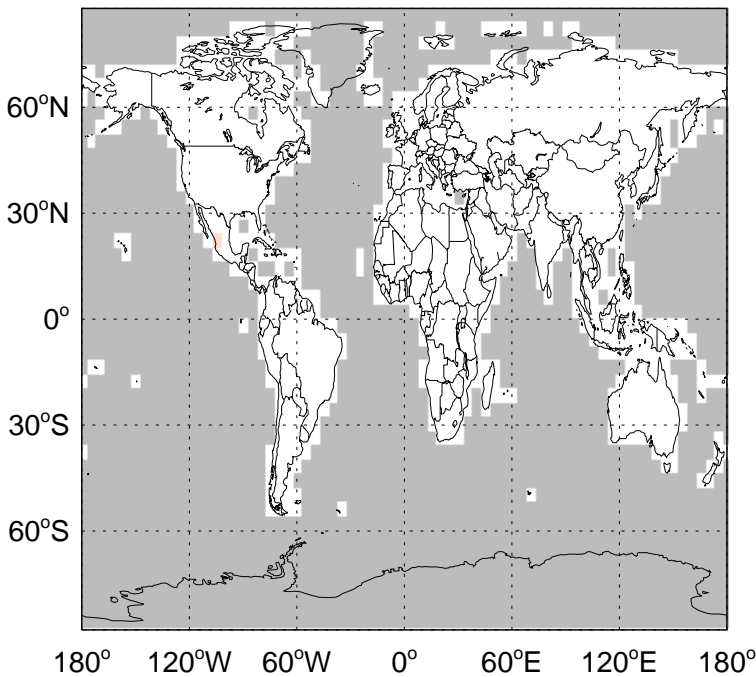
v11-01-public-Run0 / v11-01k-Run0

Ratio: NO biomass emissions for Apr



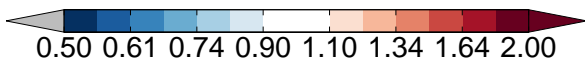
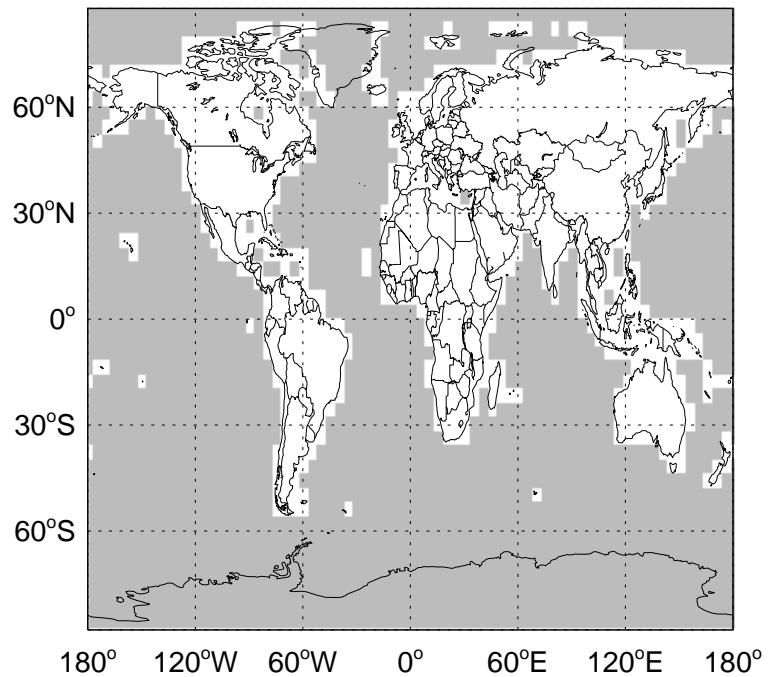
v11-01-public-Run0 / v11-01g-Run0

Ratio: NO fertilizer emissions for Apr



v11-01-public-Run0 / v11-01k-Run0

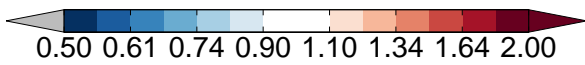
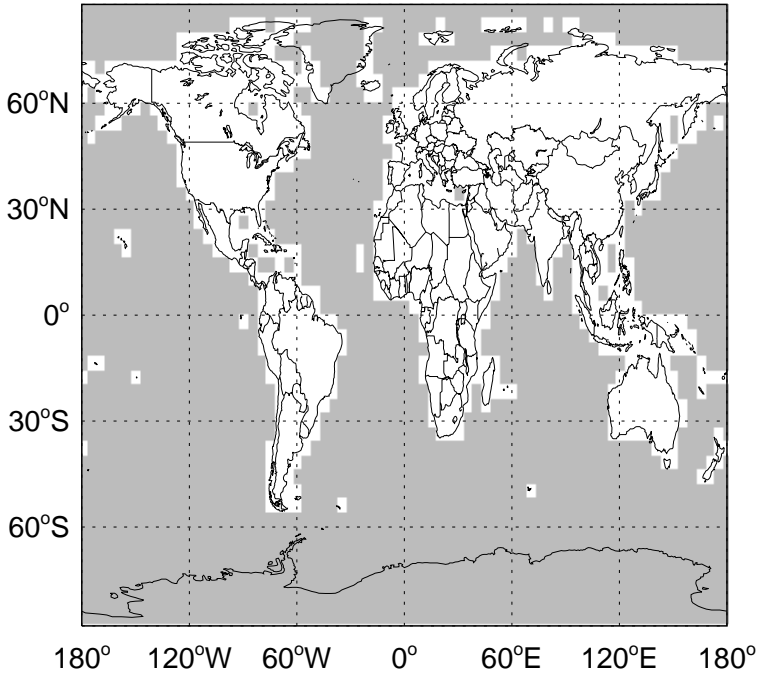
Ratio: NO fertilizer emissions for Apr



GEOS-Chem Emission Ratio Maps

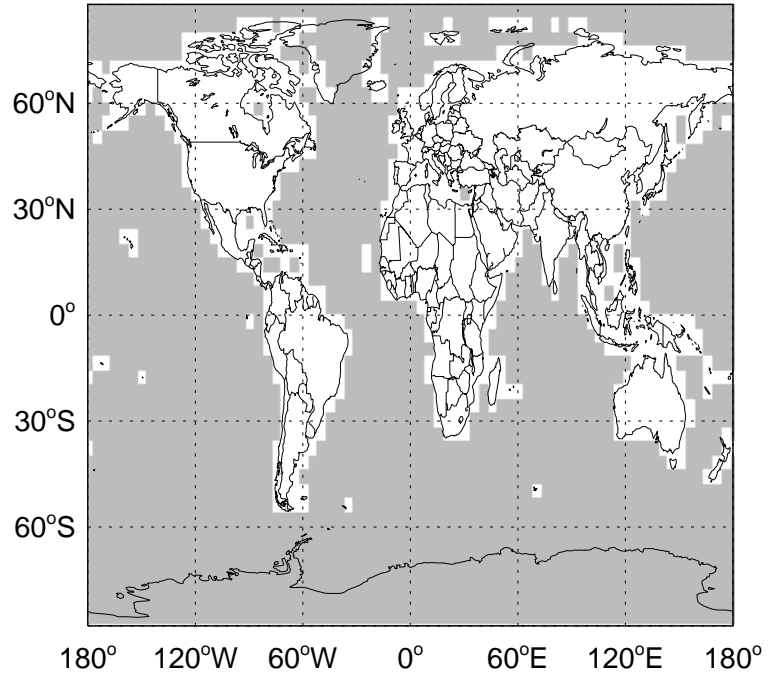
v11-01-public-Run0 / v11-01g-Run0

Ratio: NO soil emissions for Apr



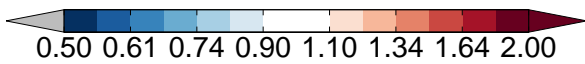
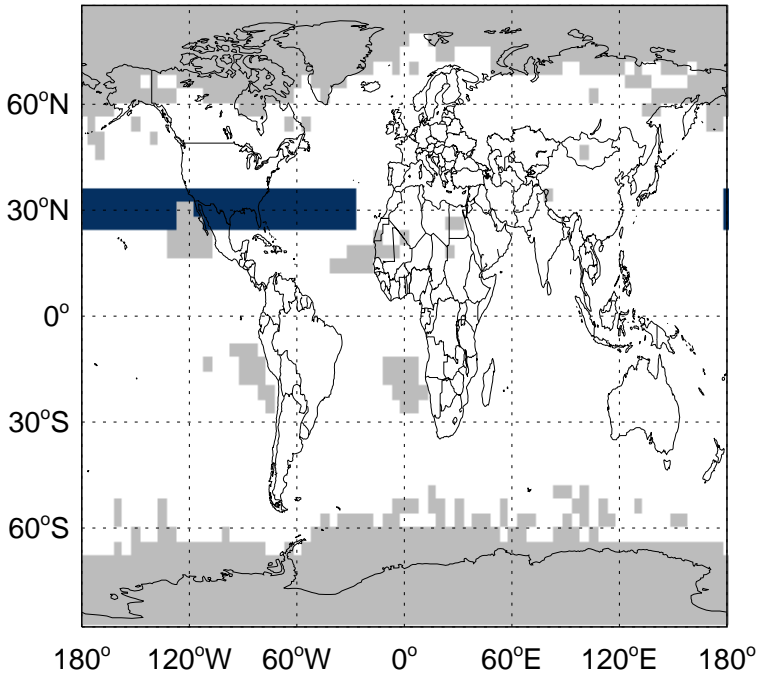
v11-01-public-Run0 / v11-01k-Run0

Ratio: NO soil emissions for Apr



v11-01-public-Run0 / v11-01g-Run0

Ratio: NO column lightning emissions for Apr



v11-01-public-Run0 / v11-01k-Run0

Ratio: NO column lightning emissions for Apr

