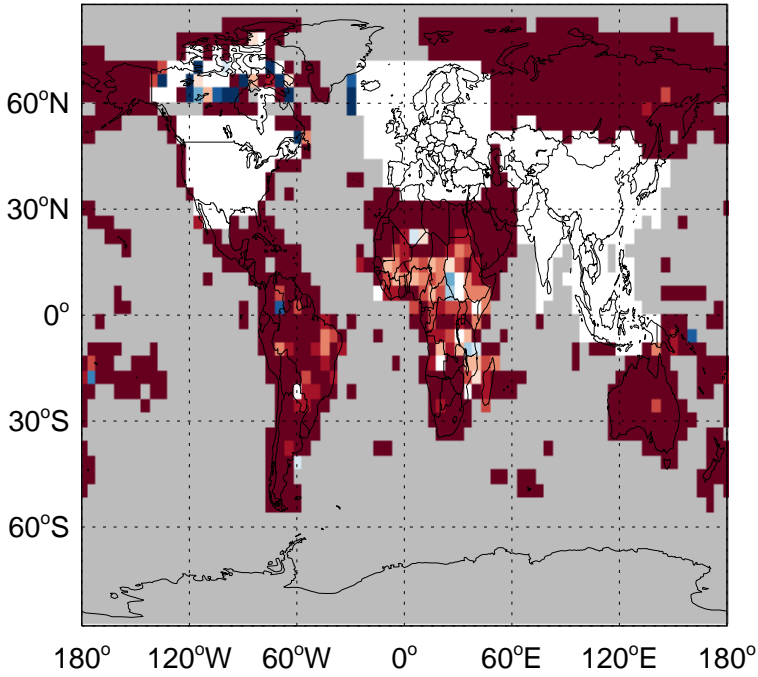


GEOS-Chem Emission Ratio Maps

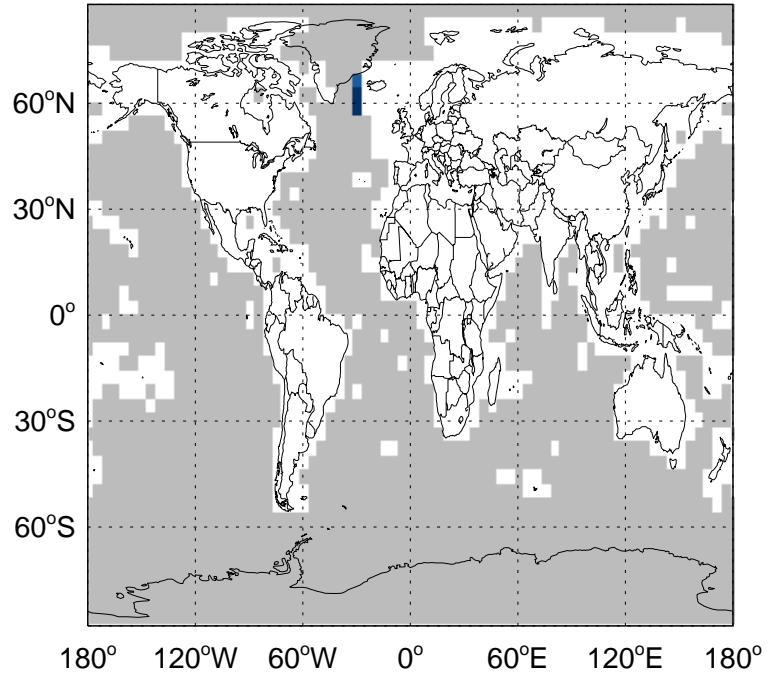
v11-01-public-Run0 / v11-01g-Run0

Ratio: SO2 anthro+biouel emissions for Oct



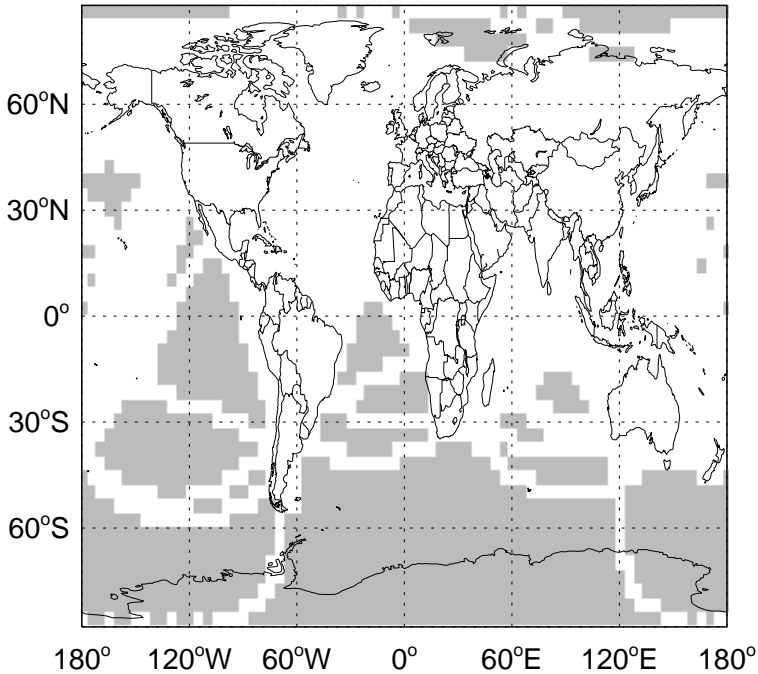
v11-01-public-Run0 / v11-01k-Run0

Ratio: SO2 anthro+biouel emissions for Oct



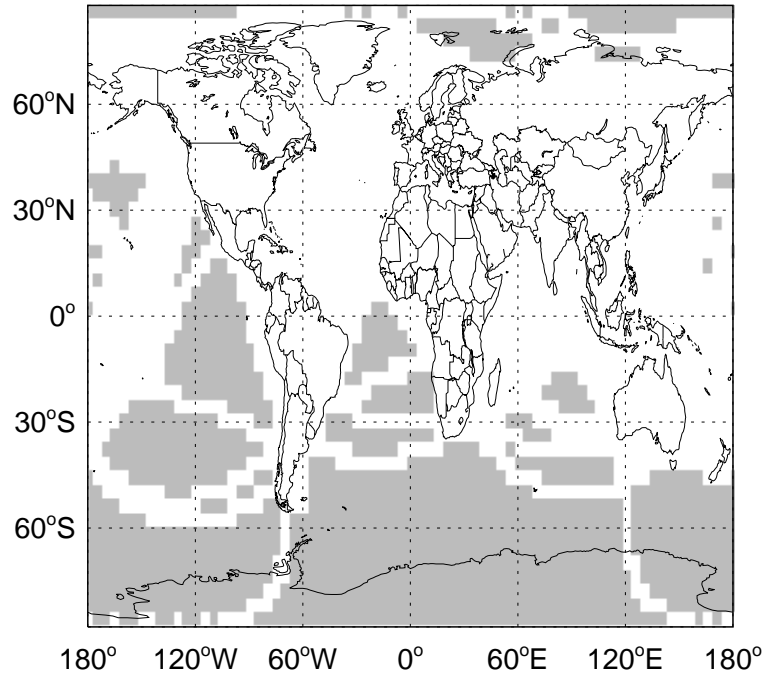
v11-01-public-Run0 / v11-01g-Run0

Ratio: SO2 column aircraft emissions for Oct



v11-01-public-Run0 / v11-01k-Run0

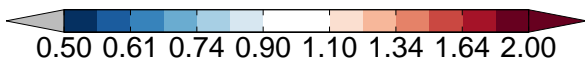
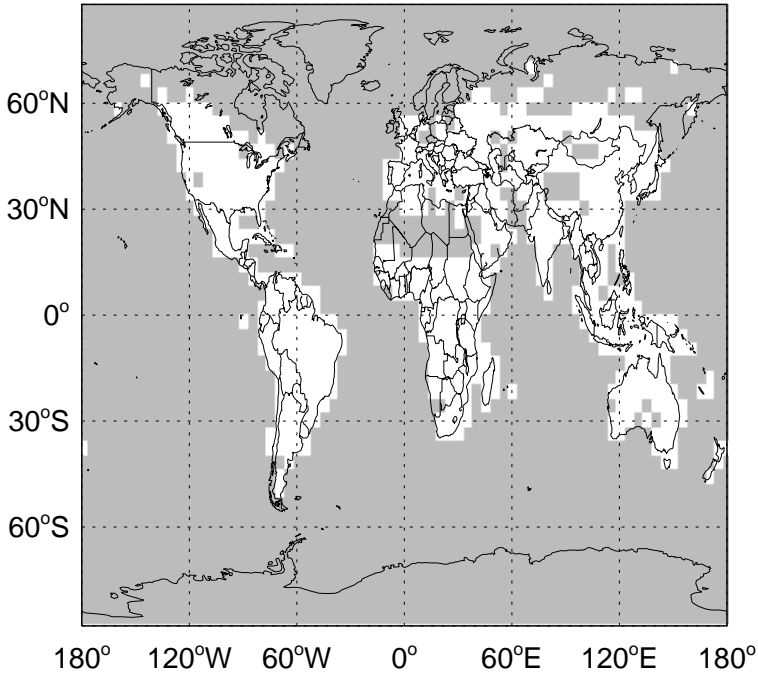
Ratio: SO2 column aircraft emissions for Oct



GEOS-Chem Emission Ratio Maps

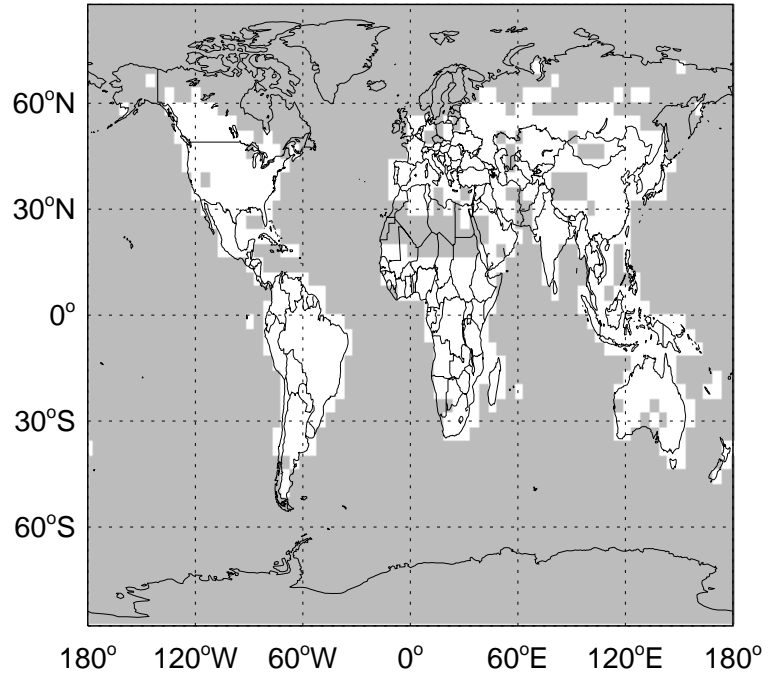
v11-01-public-Run0 / v11-01g-Run0

Ratio: SO2 biomass emissions for Oct



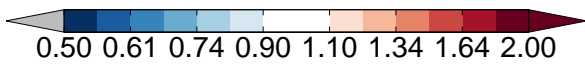
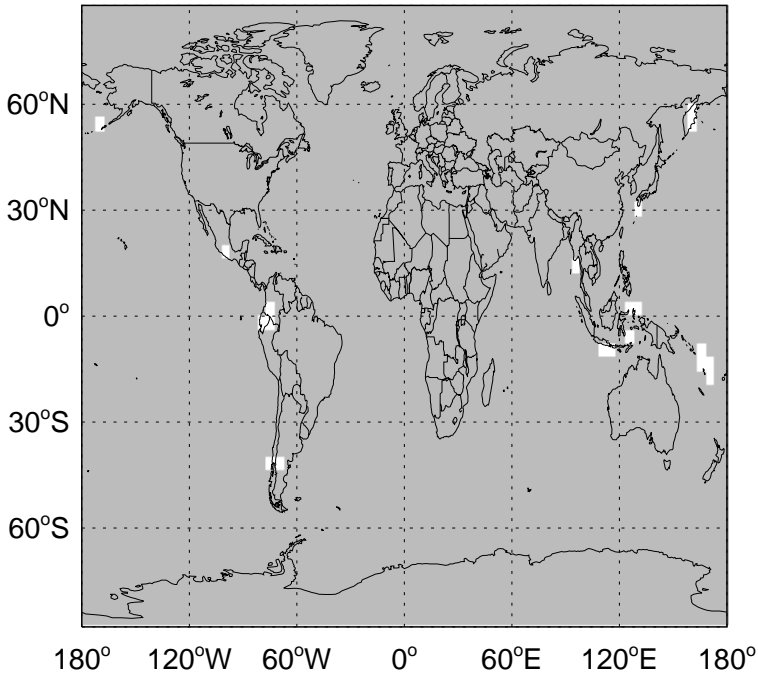
v11-01-public-Run0 / v11-01k-Run0

Ratio: SO2 biomass emissions for Oct



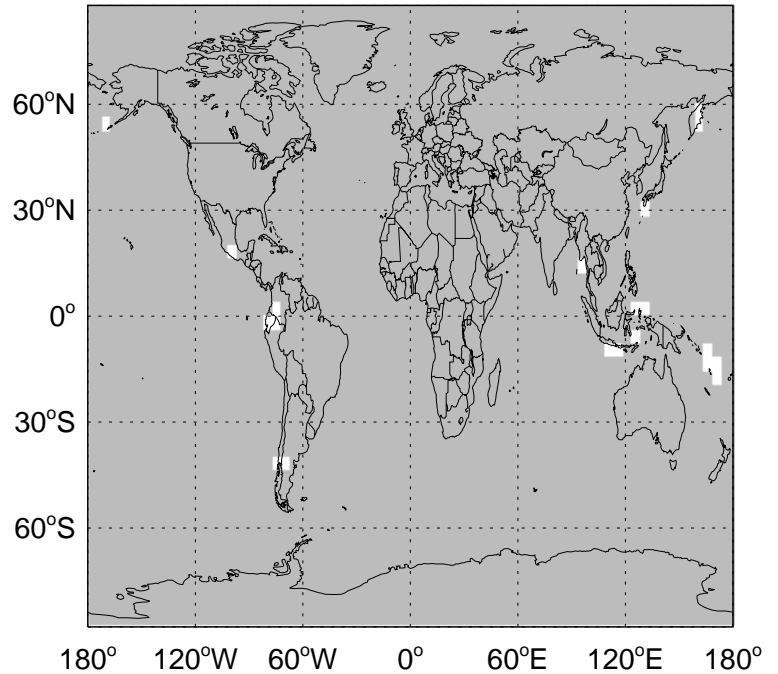
v11-01-public-Run0 / v11-01g-Run0

Ratio: SO2 column volcanic emissions for Oct



v11-01-public-Run0 / v11-01k-Run0


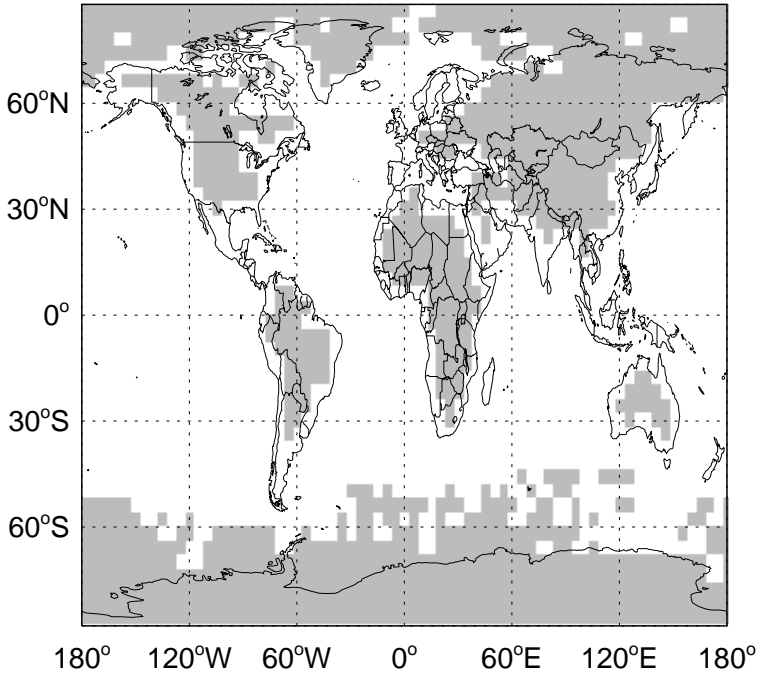
Ratio: SO2 column volcanic emissions for Oct



GEOS-Chem Emission Ratio Maps

v11-01-public-Run0 / v11-01g-Run0

Ratio: SO2 ship emissions for Oct



v11-01-public-Run0 / v11-01k-Run0

Ratio: SO2 ship emissions for Oct

