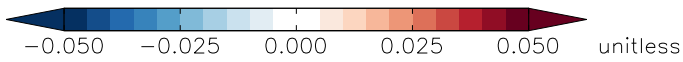
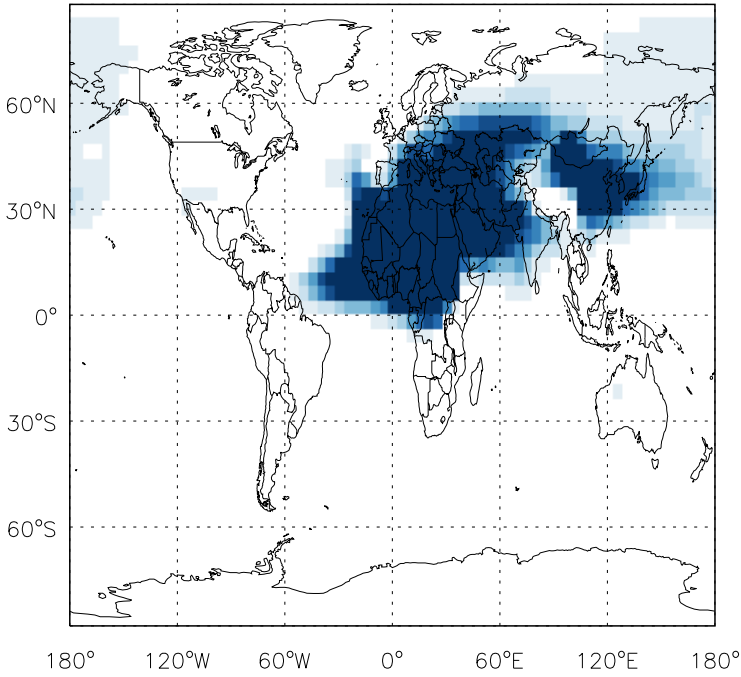


GEOS-Chem Difference Maps at surface and 500 hPa

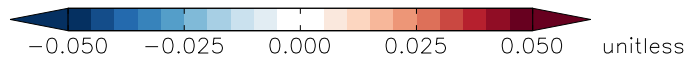
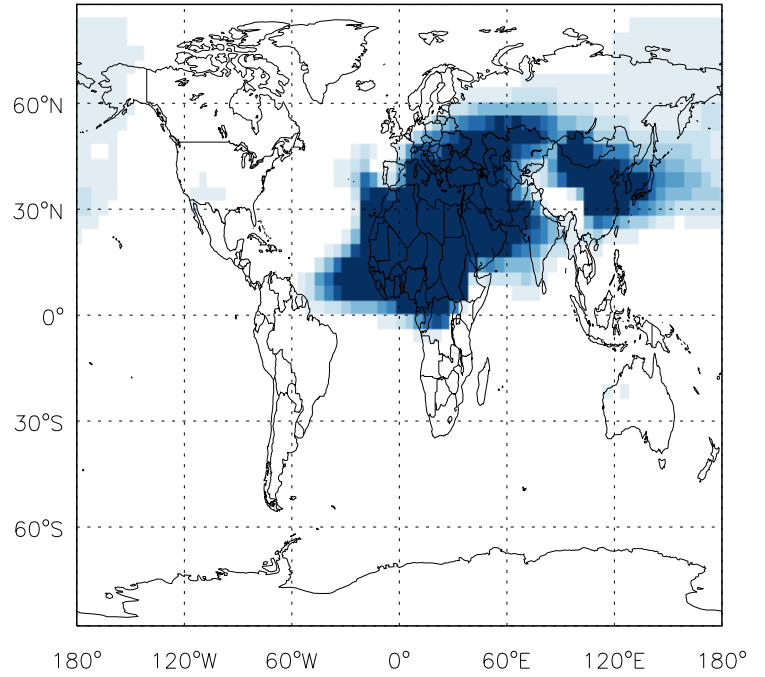
v11-01b-Run0 - v10-01-public-Run0

Dust: Column AOD diff for Apr



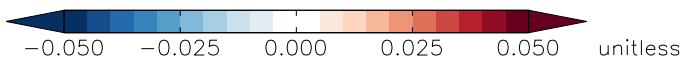
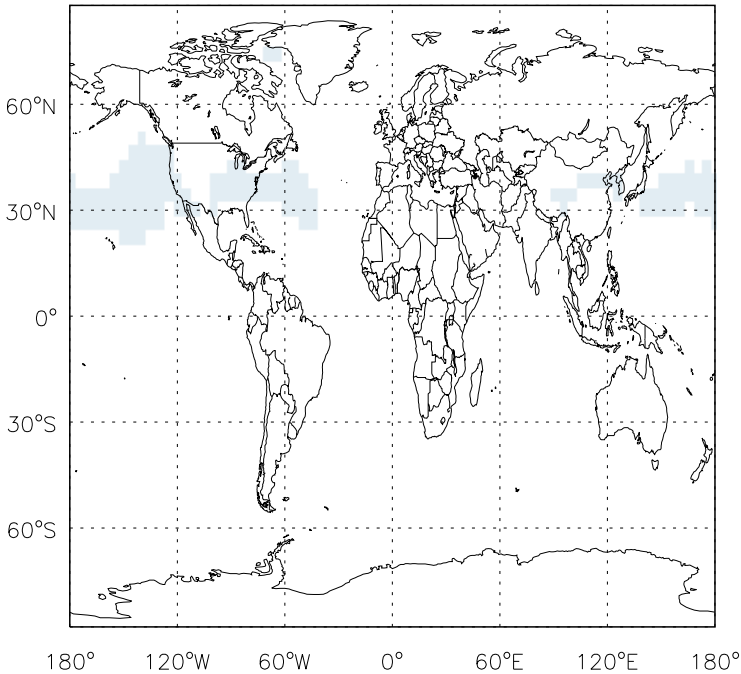
v11-01b-Run0 - v10-01i-geosfp-Run0

Dust: Column AOD diff for Apr



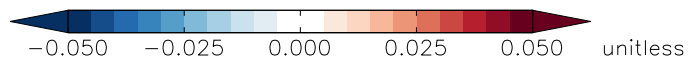
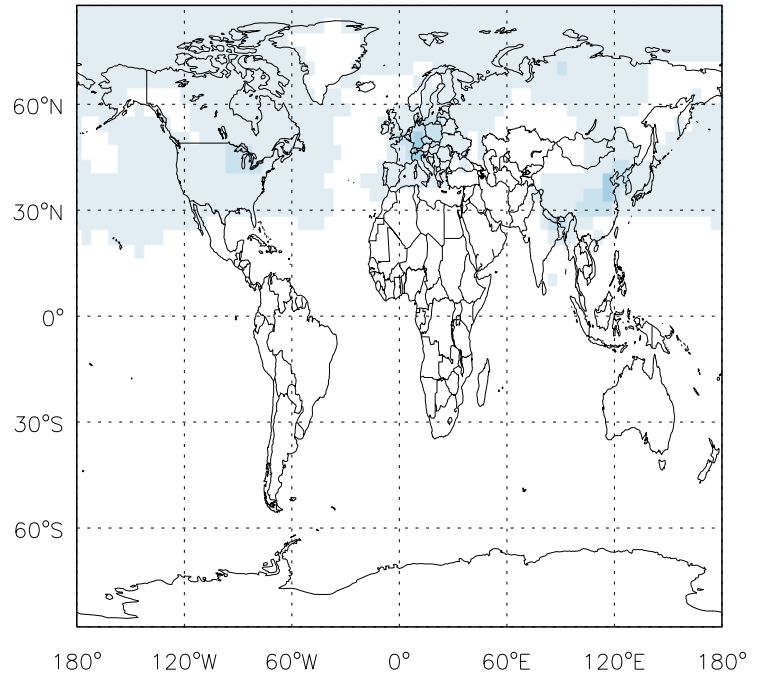
v11-01b-Run0 - v10-01-public-Run0

SO4: Column AOD diff for Apr



v11-01b-Run0 - v10-01i-geosfp-Run0

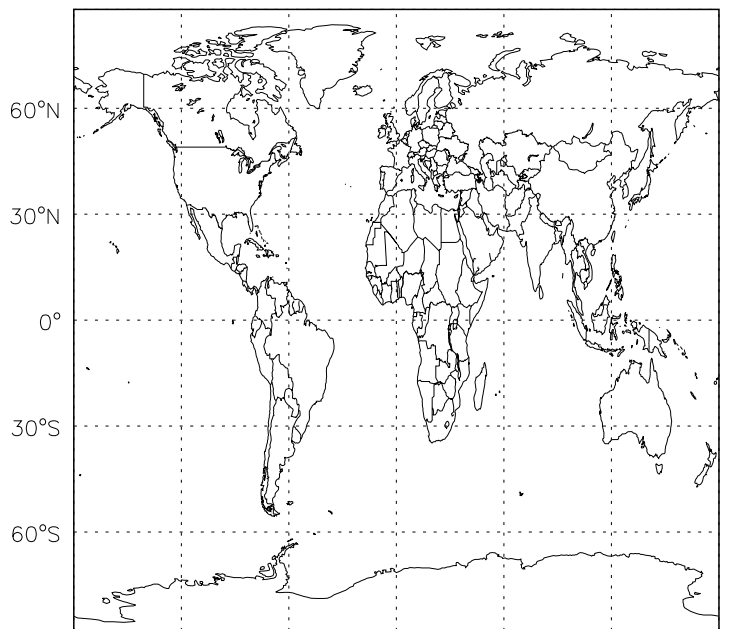
SO4: Column AOD diff for Apr



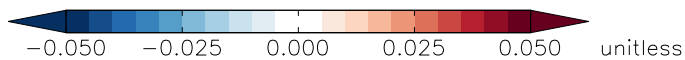
GEOS-Chem Difference Maps at surface and 500 hPa

v11-01b-Run0 - v10-01-public-Run0

BC: Column AOD diff for Apr

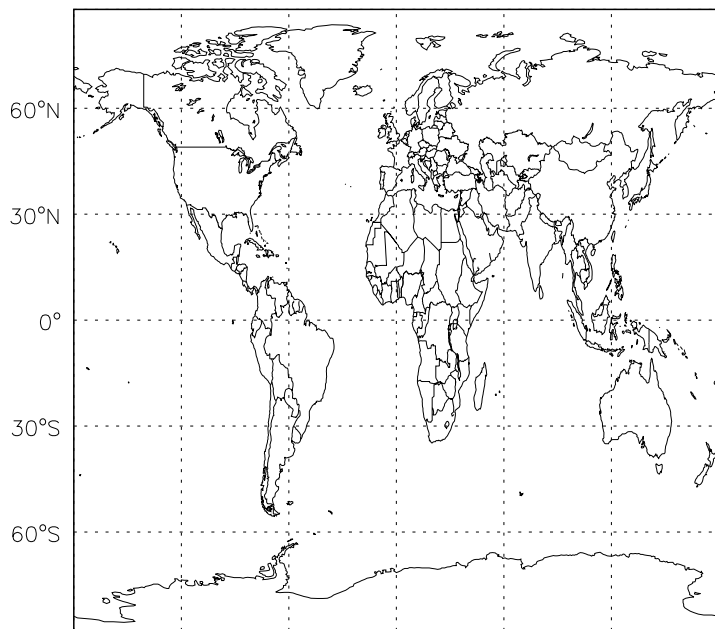


180° 120°W 60°W 0° 60°E 120°E 180°

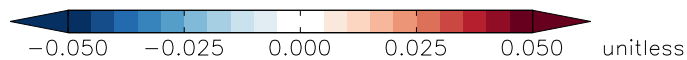


v11-01b-Run0 - v10-01i-geosfp-Run0

BC: Column AOD diff for Apr

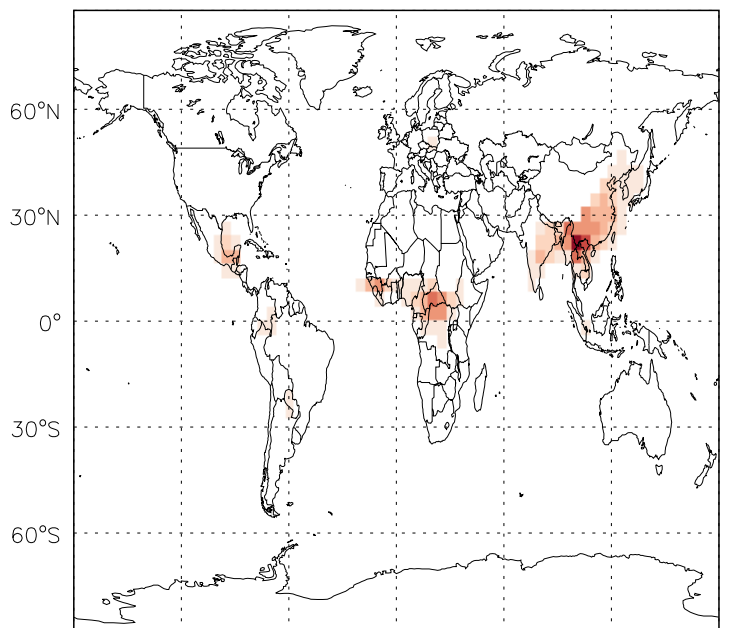


180° 120°W 60°W 0° 60°E 120°E 180°

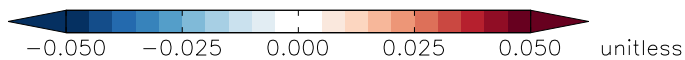


v11-01b-Run0 - v10-01-public-Run0

OC: Column AOD diff for Apr

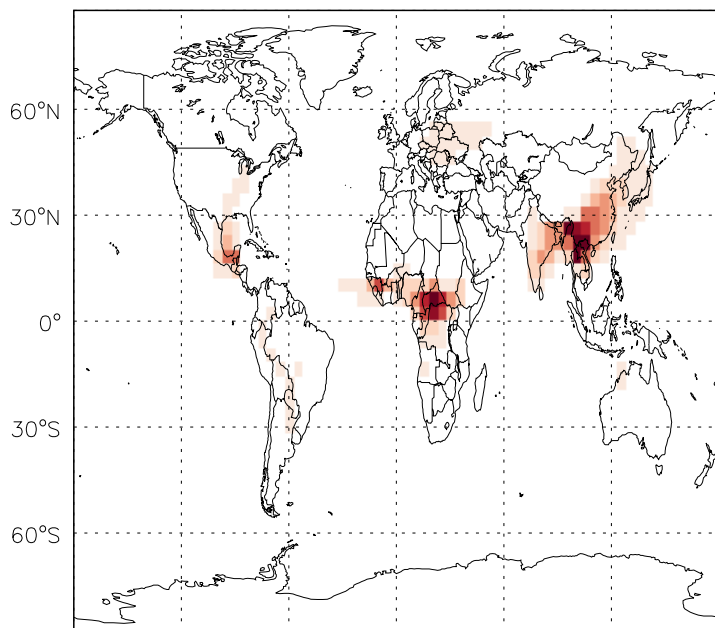


180° 120°W 60°W 0° 60°E 120°E 180°

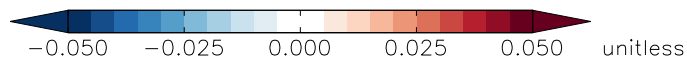


v11-01b-Run0 - v10-01i-geosfp-Run0

OC: Column AOD diff for Apr



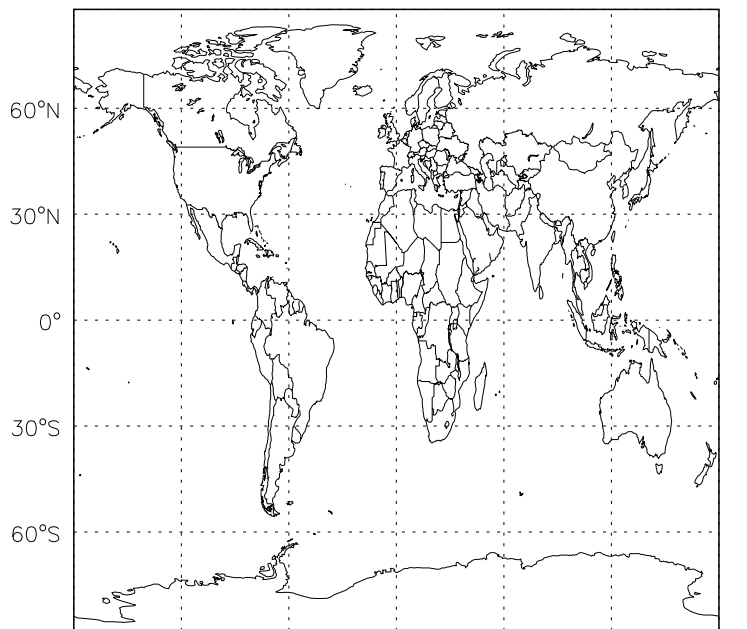
180° 120°W 60°W 0° 60°E 120°E 180°



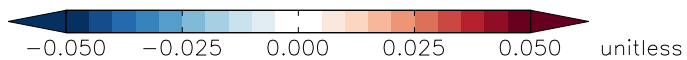
GEOS-Chem Difference Maps at surface and 500 hPa

v11-01b-Run0 - v10-01-public-Run0

SALA: Column AOD diff for Apr

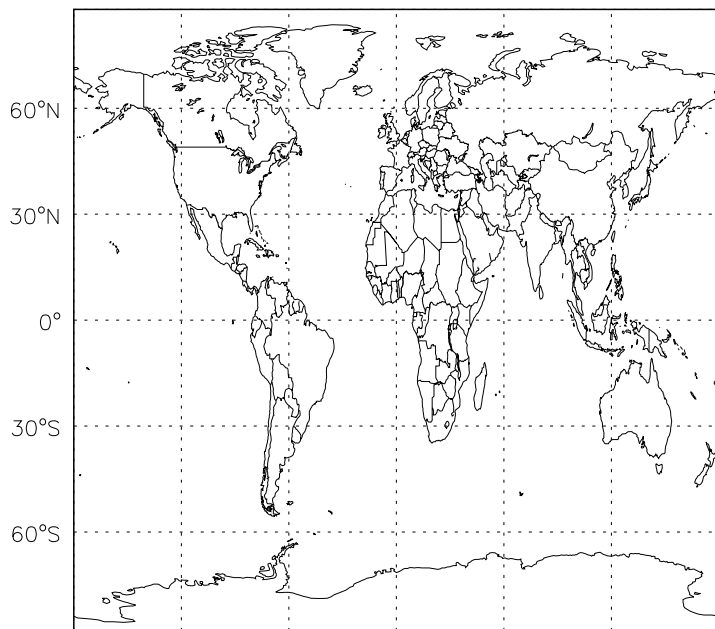


180° 120°W 60°W 0° 60°E 120°E 180°

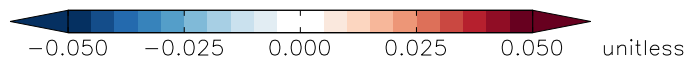


v11-01b-Run0 - v10-01i-geosfp-Run0

SALA: Column AOD diff for Apr

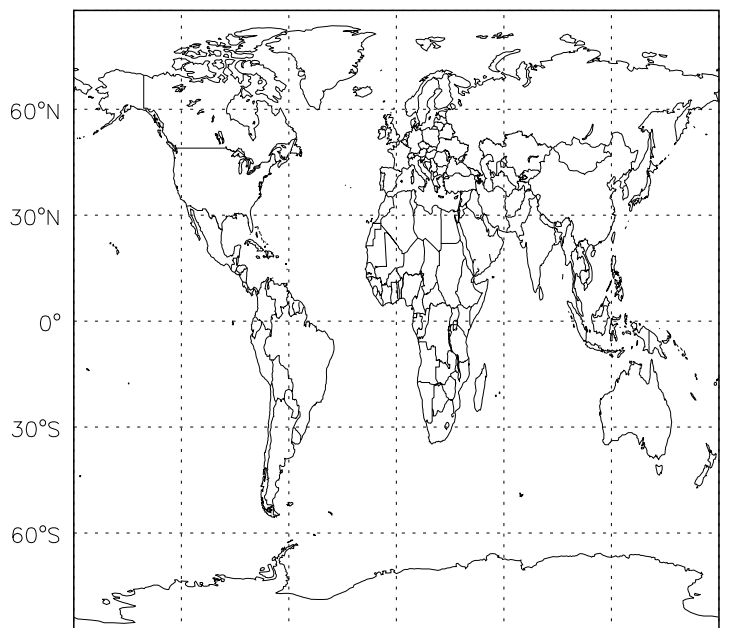


180° 120°W 60°W 0° 60°E 120°E 180°

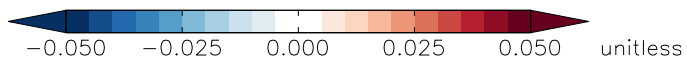


v11-01b-Run0 - v10-01-public-Run0

SALC: Column AOD diff for Apr

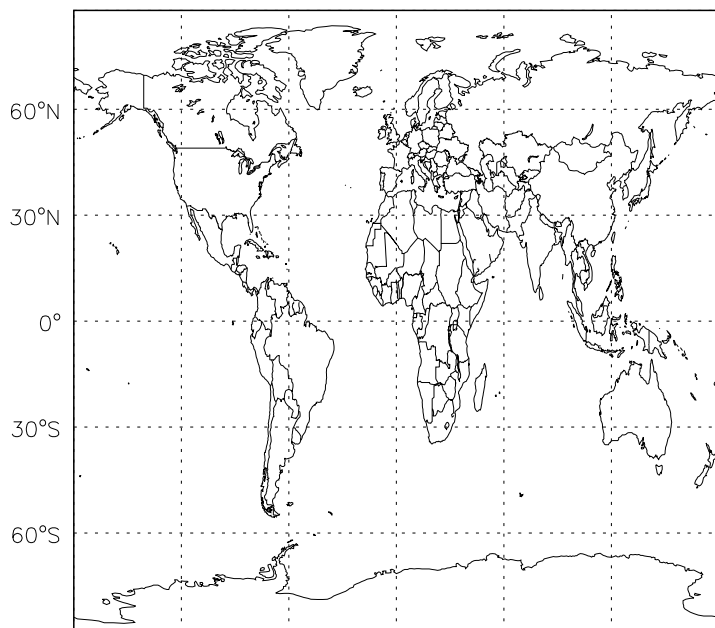


180° 120°W 60°W 0° 60°E 120°E 180°



v11-01b-Run0 - v10-01i-geosfp-Run0

SALC: Column AOD diff for Apr



180° 120°W 60°W 0° 60°E 120°E 180°

