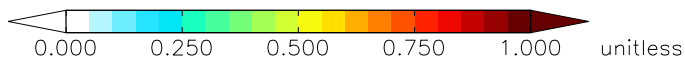
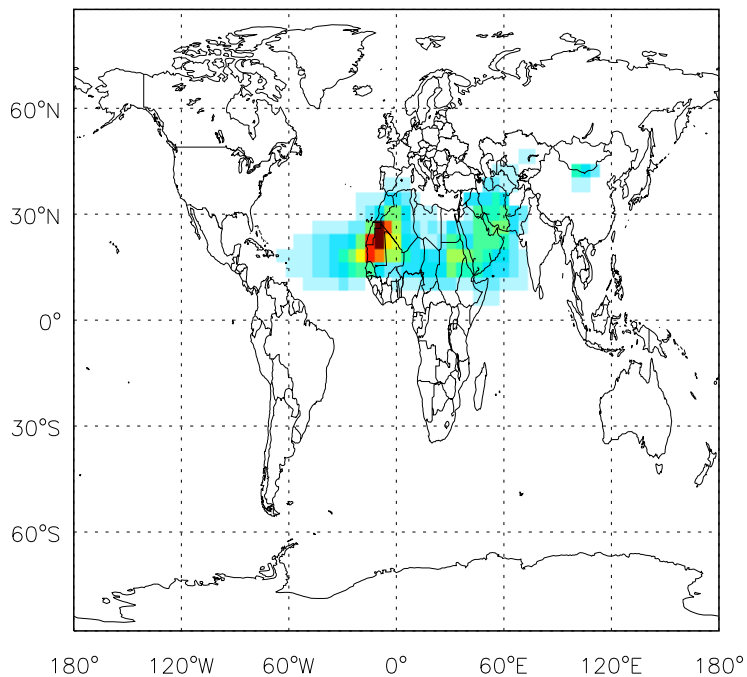
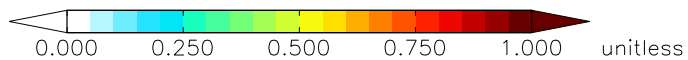
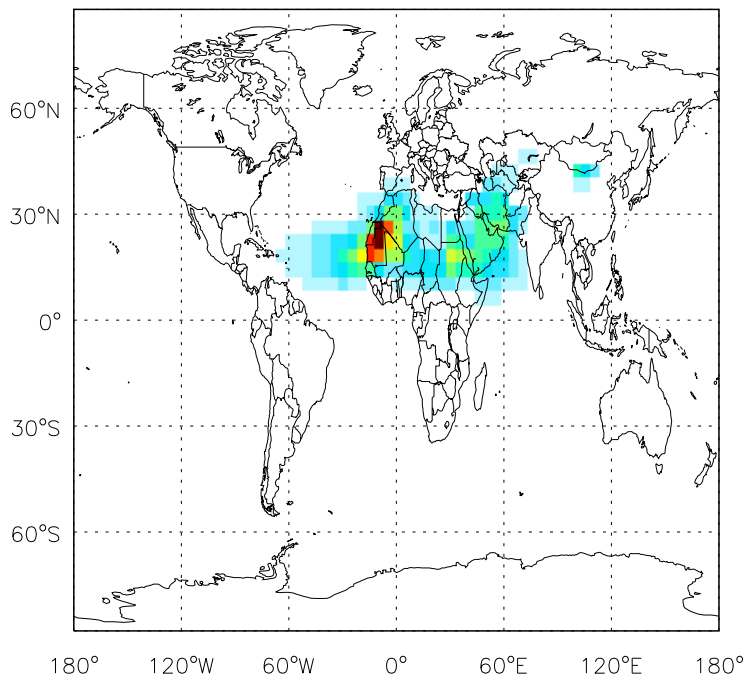


# GEOS-Chem AOD Maps at surface and 500 hPa

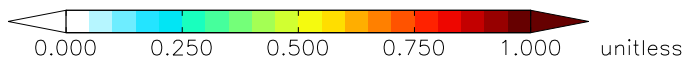
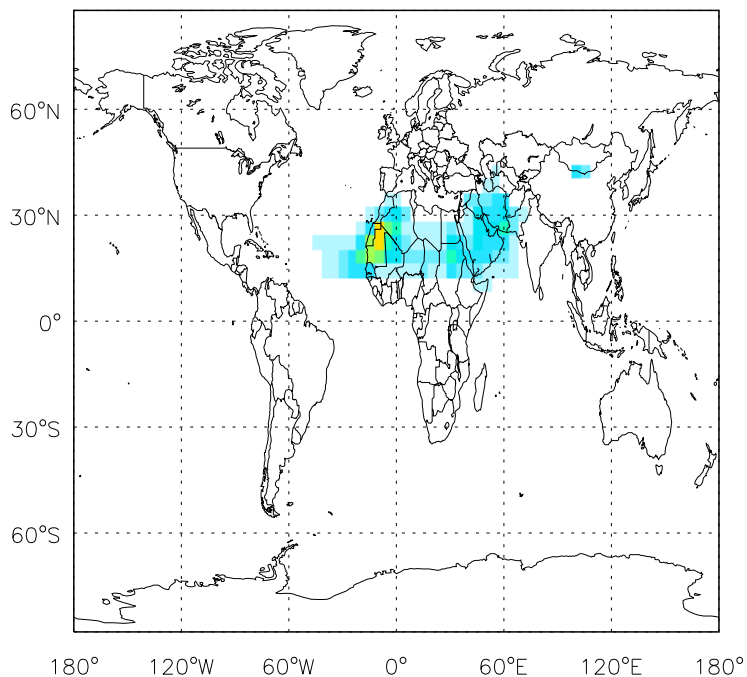
v10-01i-geosp-Run0  
Dust: Column AOD map for Jul



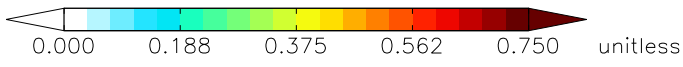
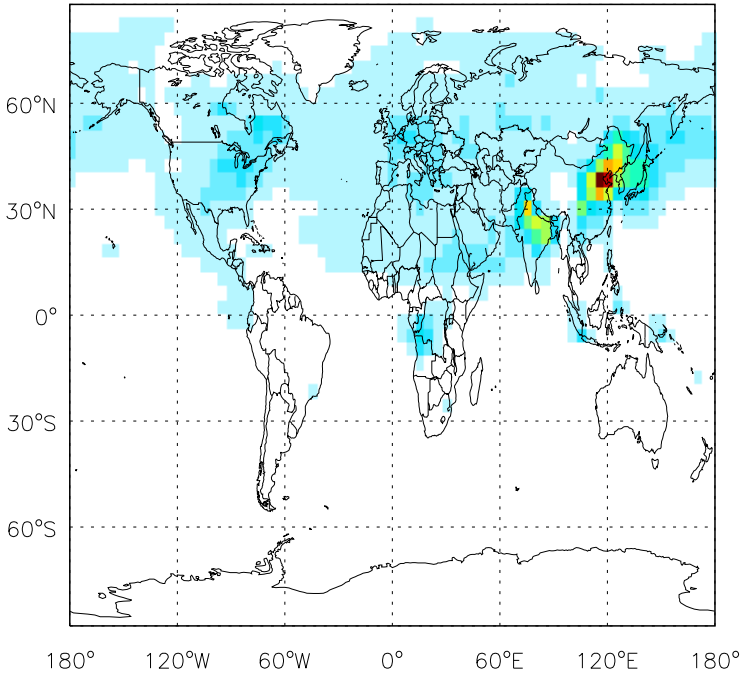
v10-01-public-Run0  
Dust: Column AOD map for Jul



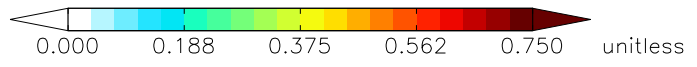
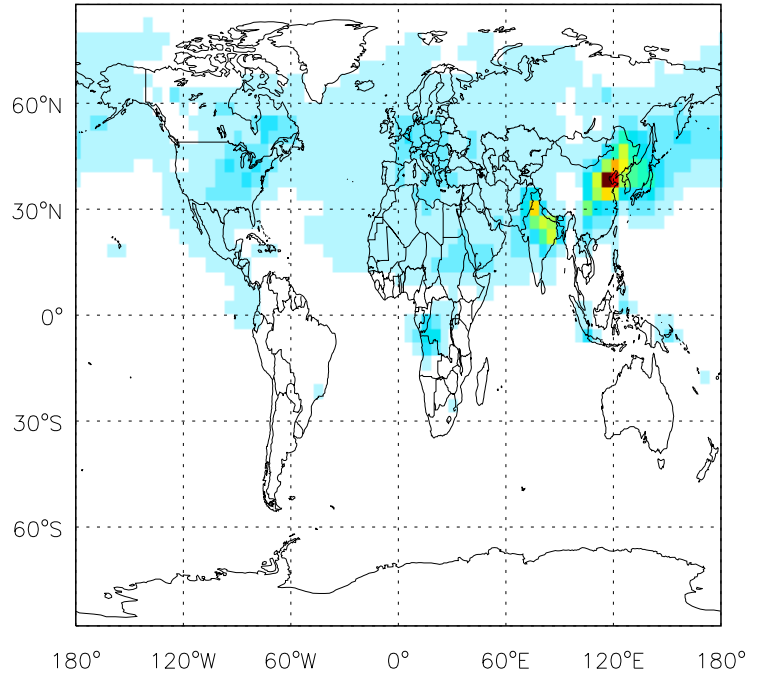
v11-01b-Run0  
Dust: Column AOD map for Jul



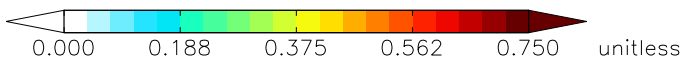
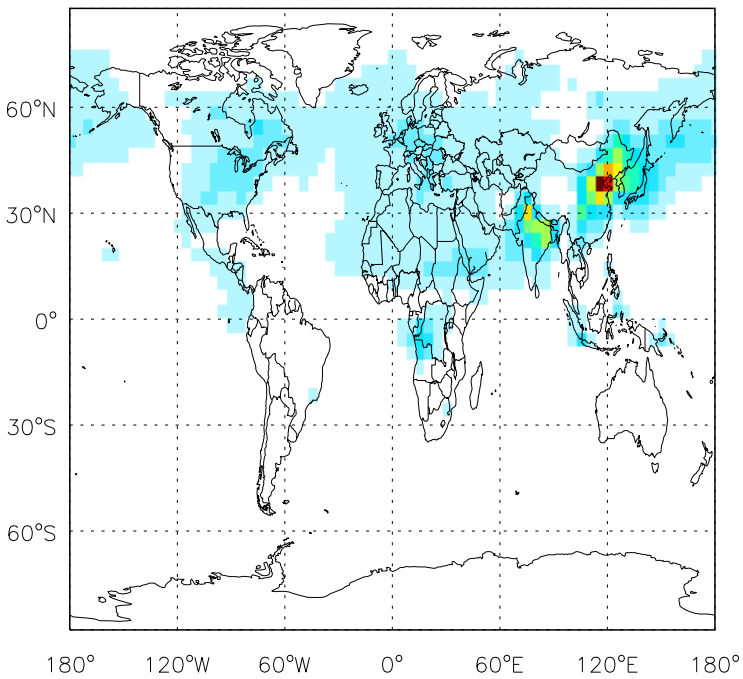
v10-01i-geosfp-Run0  
S04: Column AOD map for Jul



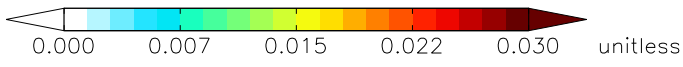
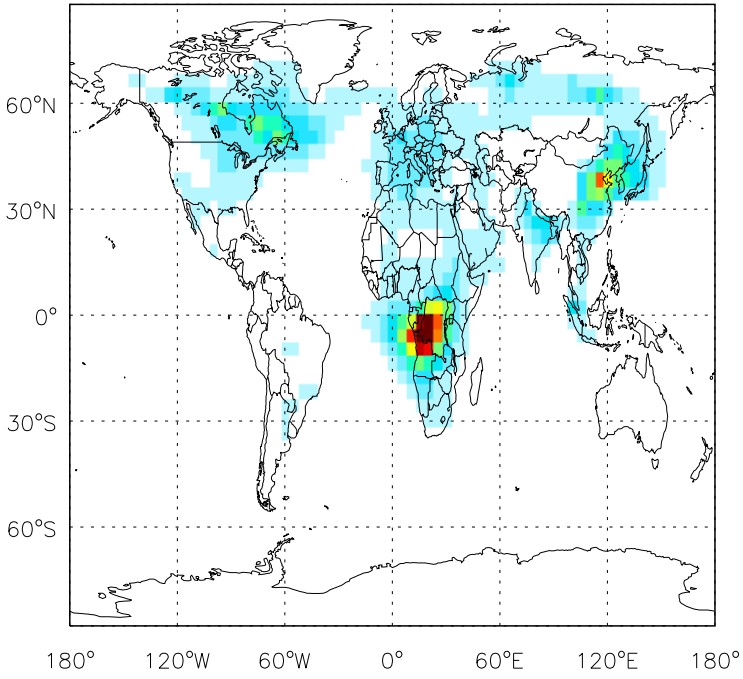
v10-01-public-Run0  
S04: Column AOD map for Jul



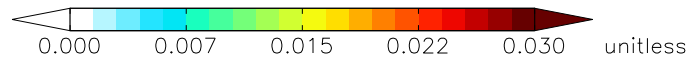
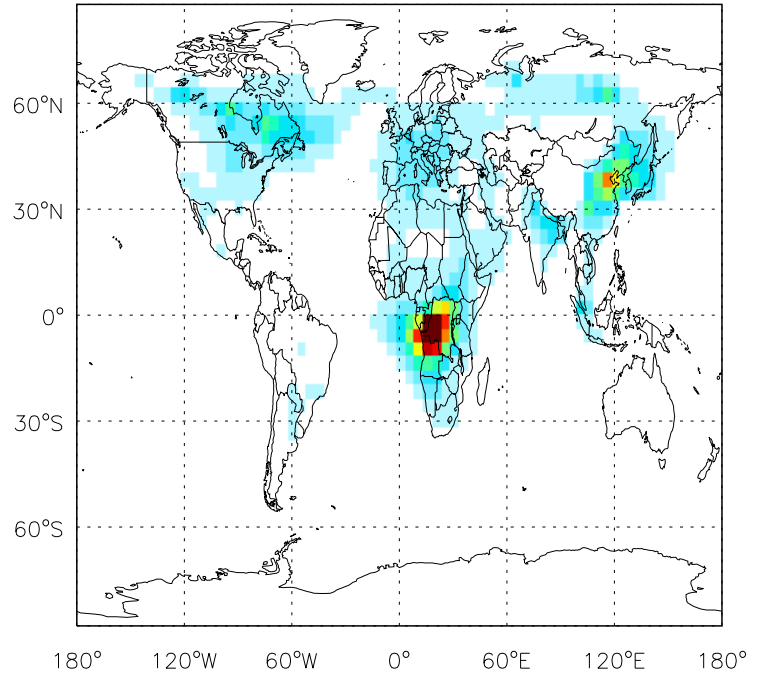
v11-01b-Run0  
S04: Column AOD map for Jul



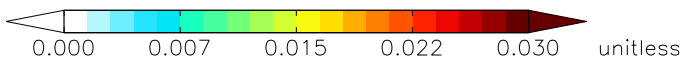
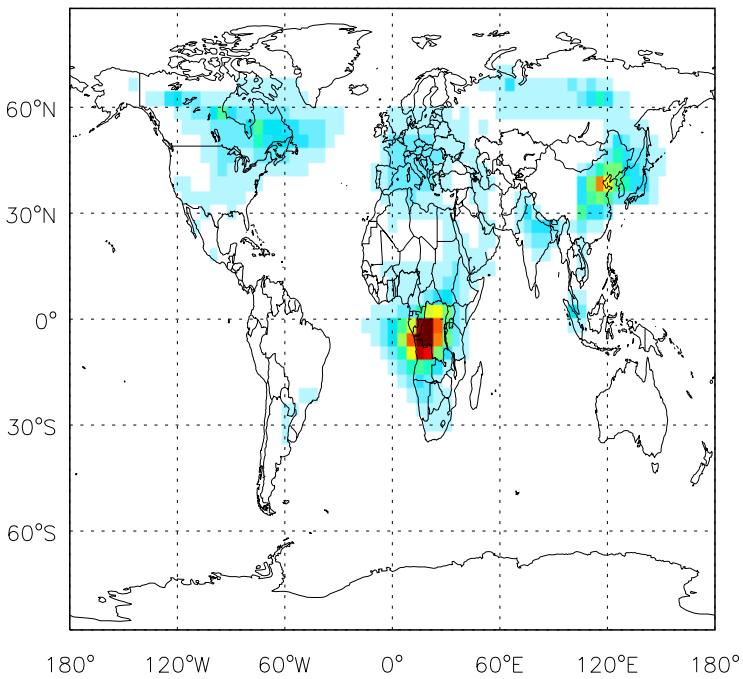
v10-01i-geosfp-Run0  
BC: Column AOD map for Jul



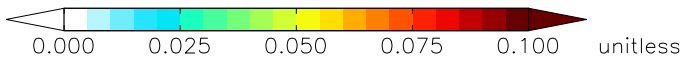
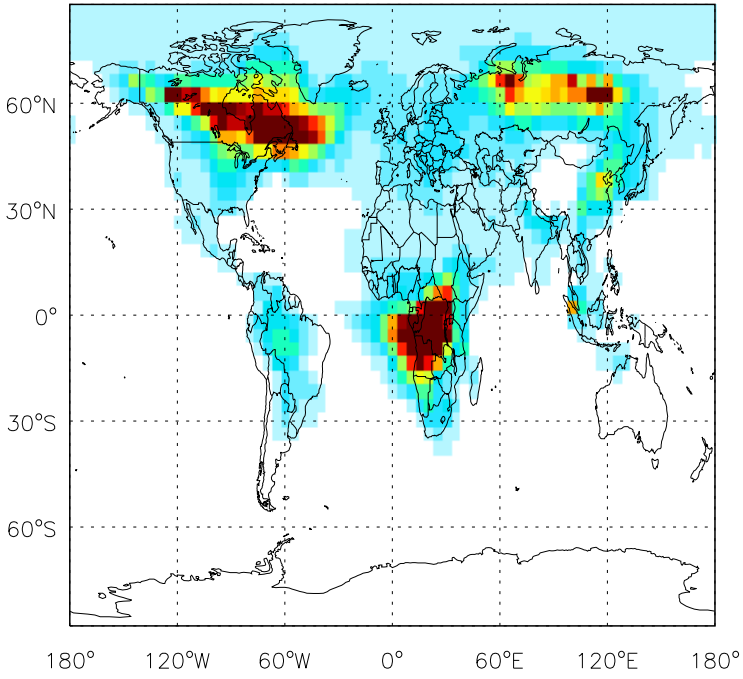
v10-01-public-Run0  
BC: Column AOD map for Jul



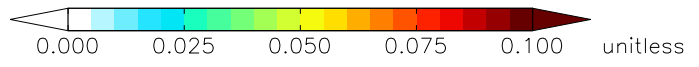
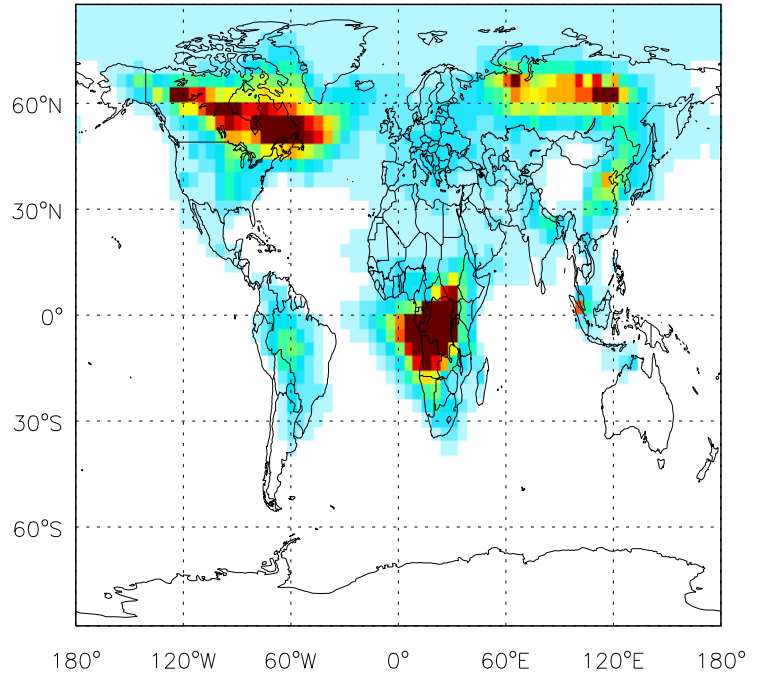
v11-01b-Run0  
BC: Column AOD map for Jul



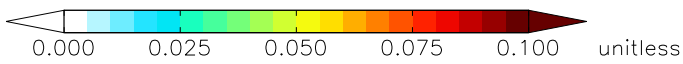
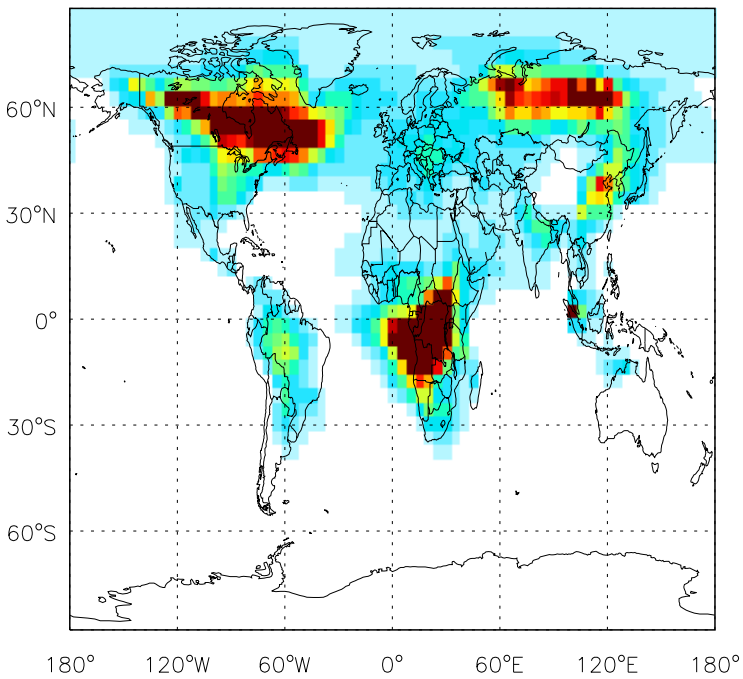
v10-01i-geosfp-Run0  
OC: Column AOD map for Jul



v10-01-public-Run0  
OC: Column AOD map for Jul

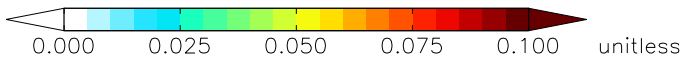
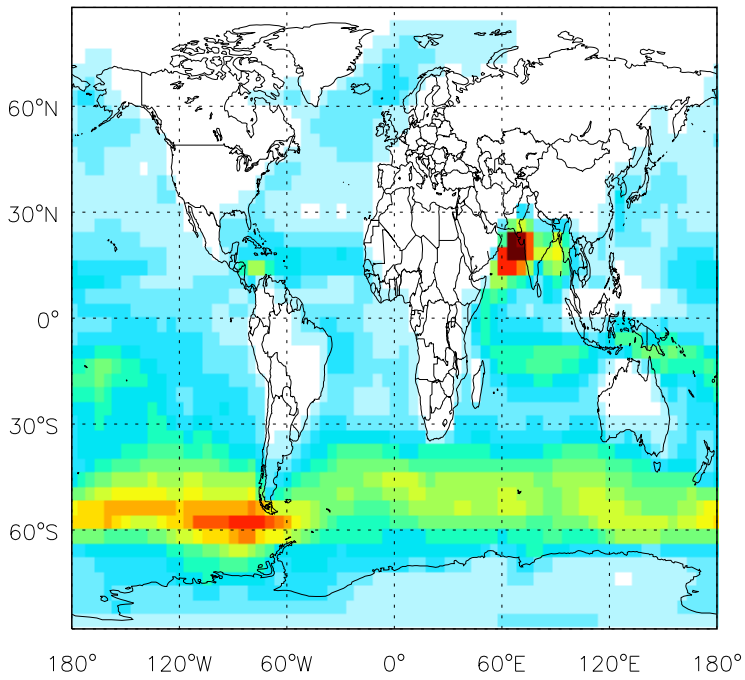


v11-01b-Run0  
OC: Column AOD map for Jul

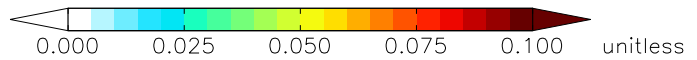
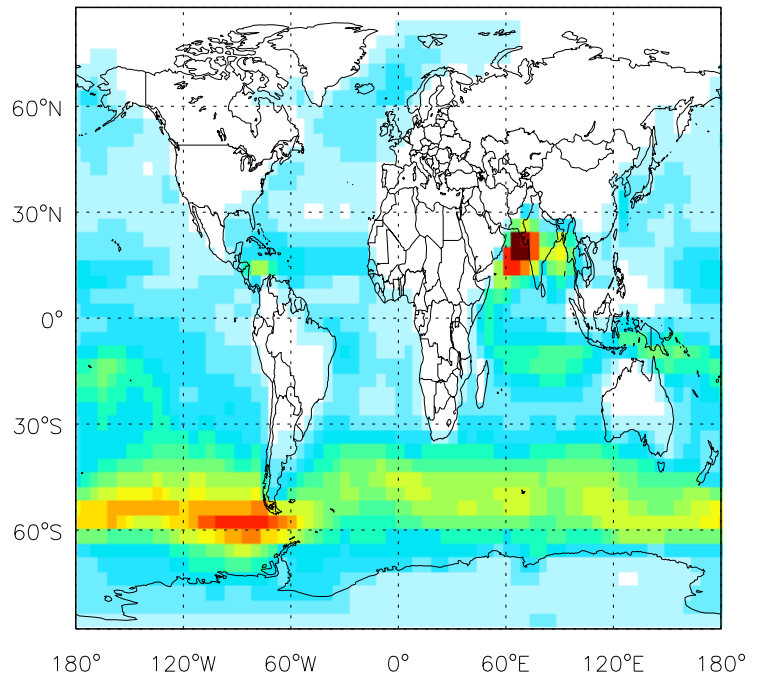


GEOS-Chem AOD Maps at surface and 500 hPa

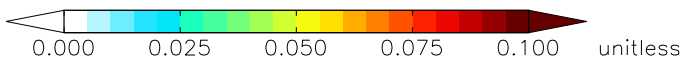
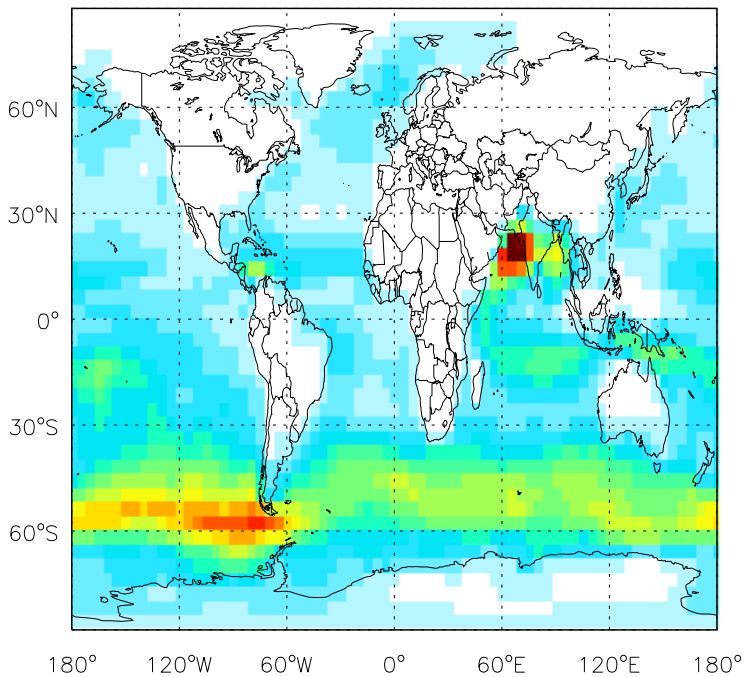
v10-01i-geosp-Run0  
SALA: Column AOD map for Jul



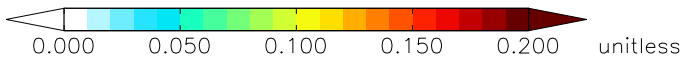
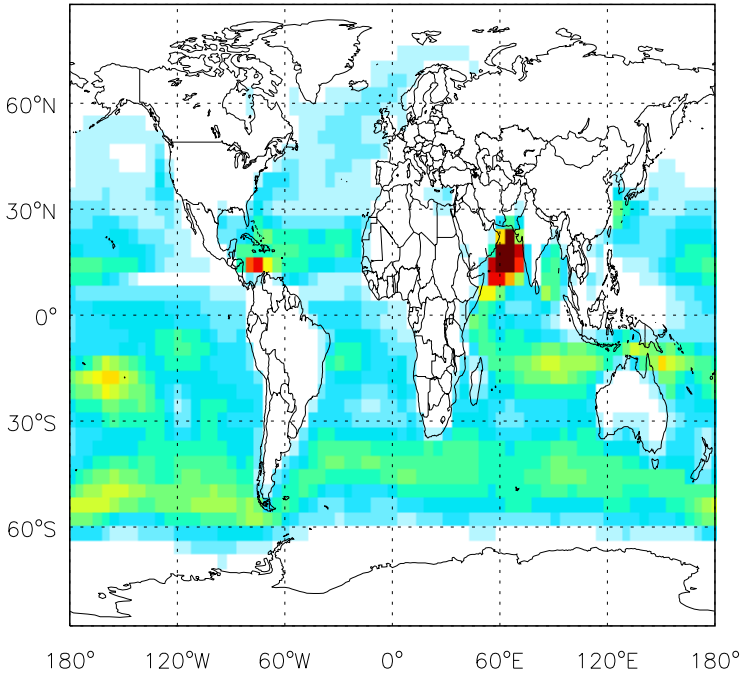
v10-01-public-Run0  
SALA: Column AOD map for Jul



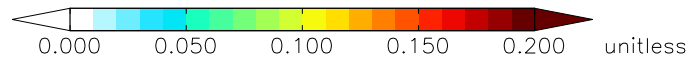
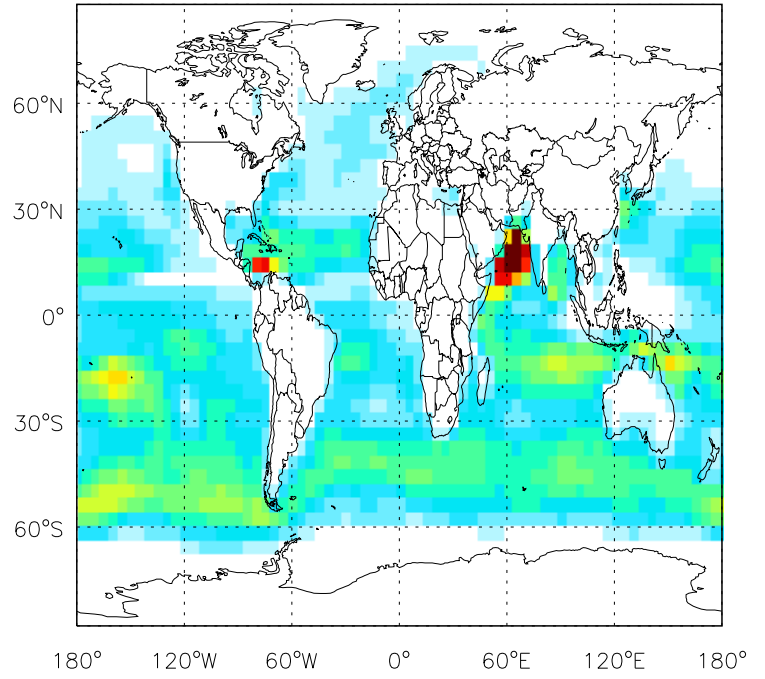
v11-01b-Run0  
SALA: Column AOD map for Jul



v10-01i-geosp-Run0  
SALC: Column AOD map for Jul



v10-01-public-Run0  
SALC: Column AOD map for Jul



v11-01b-Run0  
SALC: Column AOD map for Jul

