Red: v10-01i-geosfp-Run0 (2013); Green: v10-01-public-Run0 (2013); Blue: v11-01b-Run0 (2013)

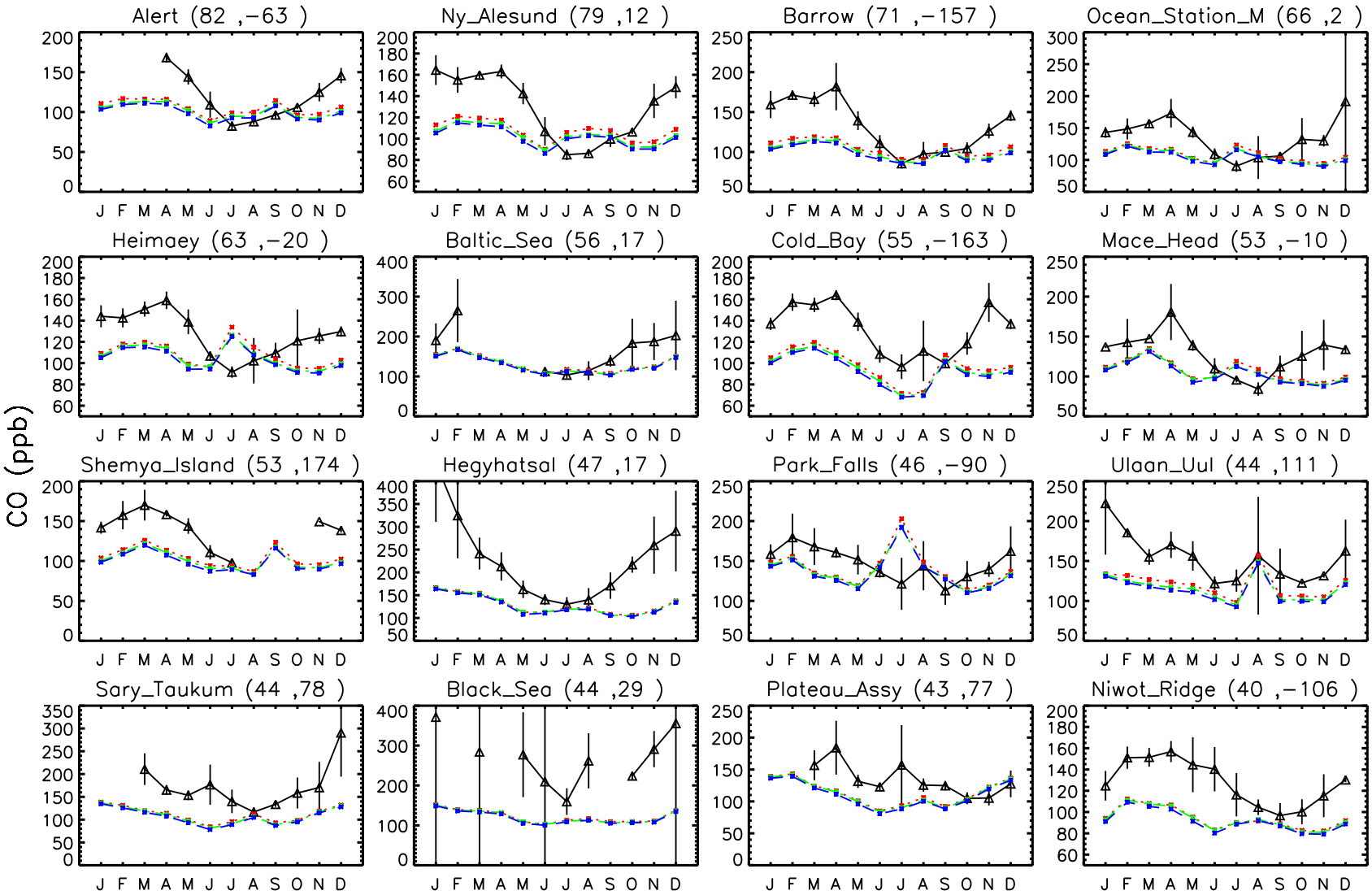

Red: v10-01i-geosfp-Run0 (2013); Green: v10-01-public-Run0 (2013); Blue: v11-01b-Run0 (2013)

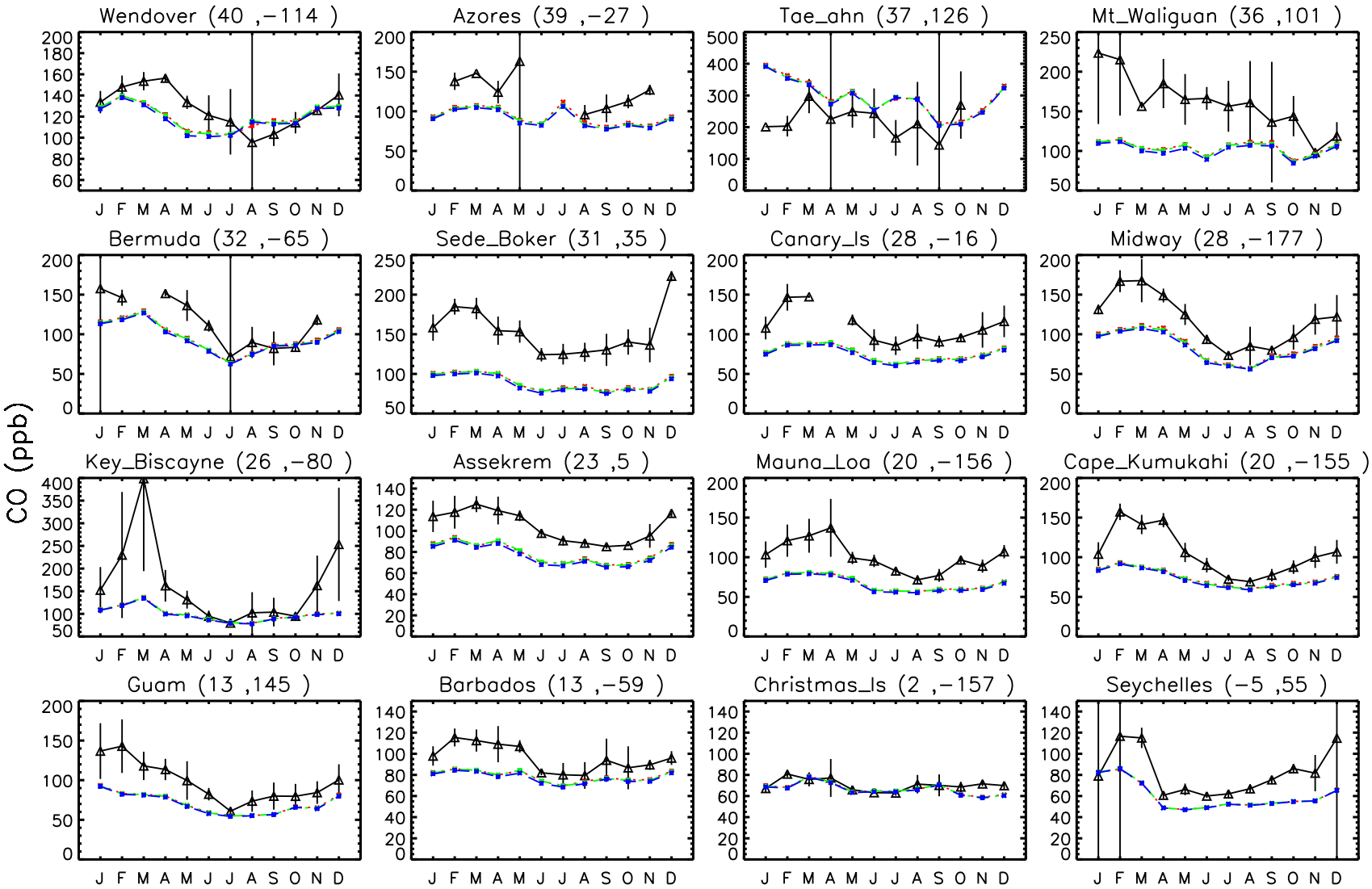

Red: v10−01i−geosfp−Run0 (2013); Green: v10−01−public−Run0 (2013); Blue: v11−01b−Run0 (2013)

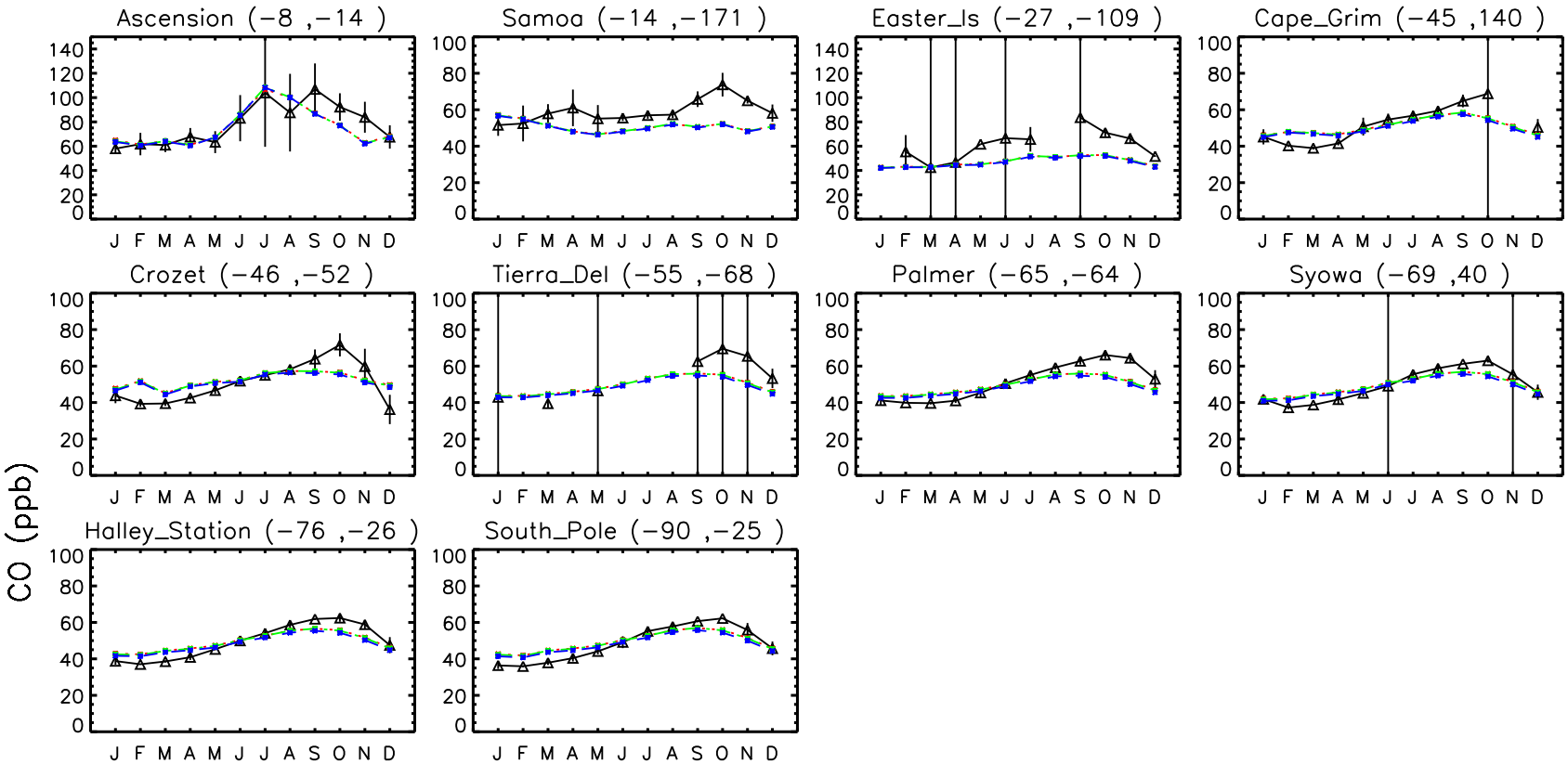

mpayer output/surface.CO.geos.v11−01b−Run0.ps, 08/10/2015 14:26