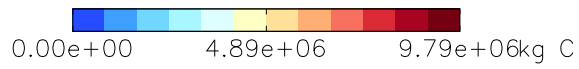
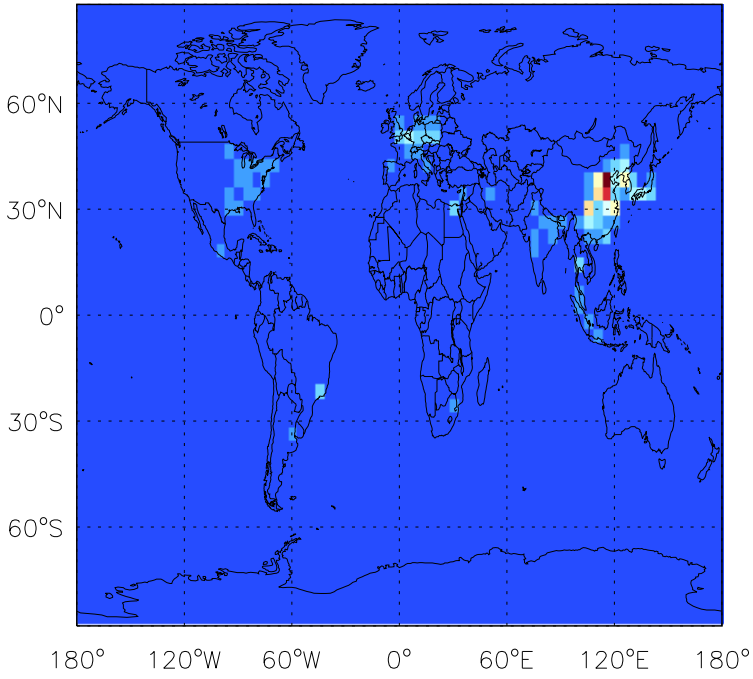


GEOS-Chem Emission Maps

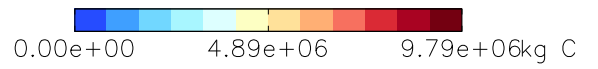
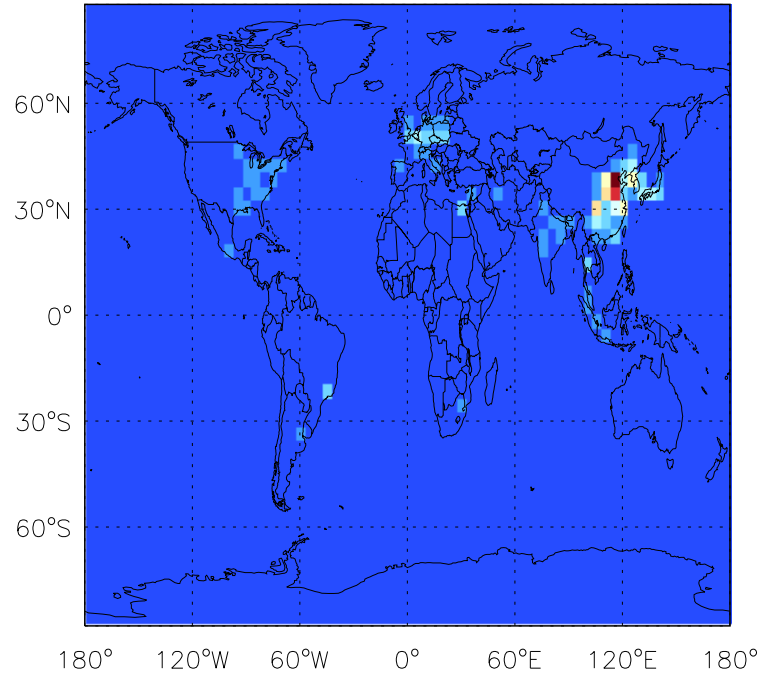
v10-01i-geosfp-Run0

BC anthro emissions for Oct



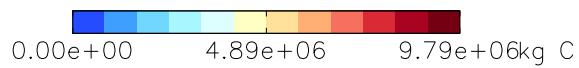
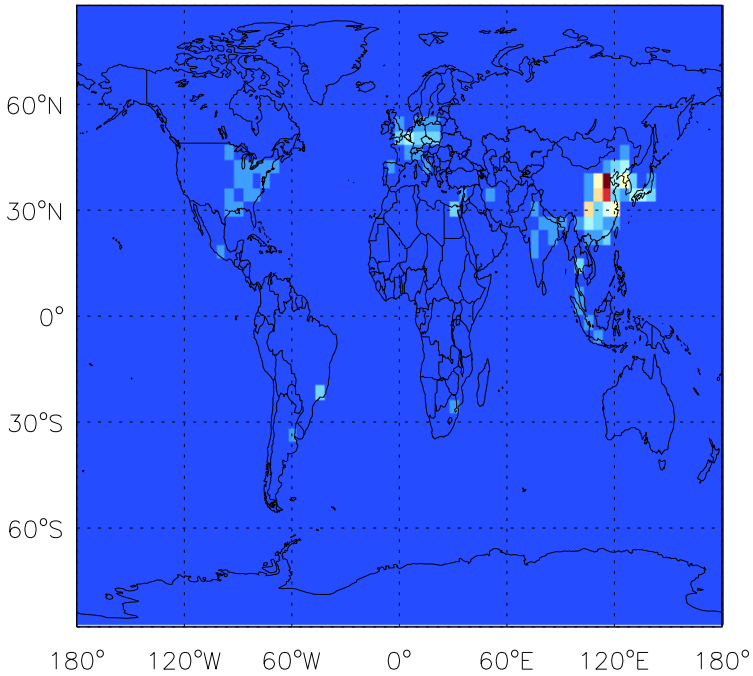
v10-01-public-Run0

BC anthro emissions for Oct



v11-01b-Run0

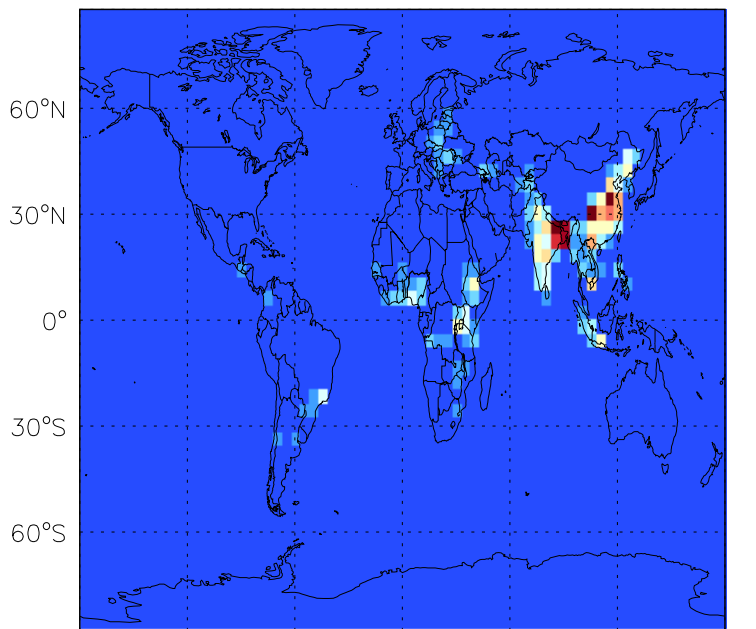
BC anthro emissions for Oct



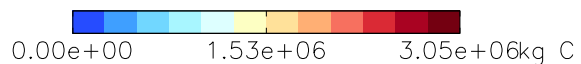
GEOS-Chem Emission Maps

v10-01i-geosfp-Run0

BC biofuel emissions for Oct

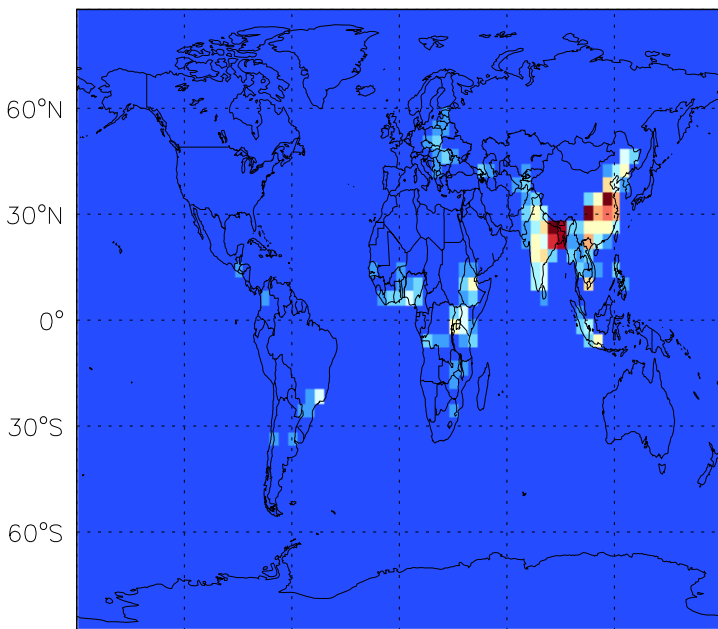


180° 120°W 60°W 0° 60°E 120°E 180°

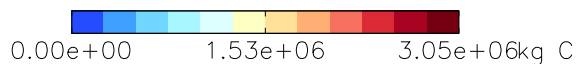


v10-01-public-Run0

BC biofuel emissions for Oct

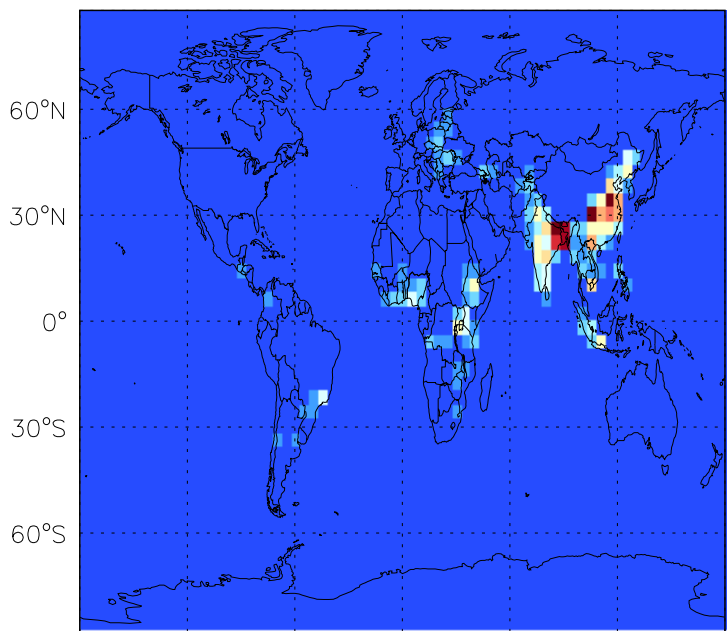


180° 120°W 60°W 0° 60°E 120°E 180°

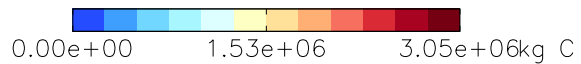


v11-01b-Run0

BC biofuel emissions for Oct



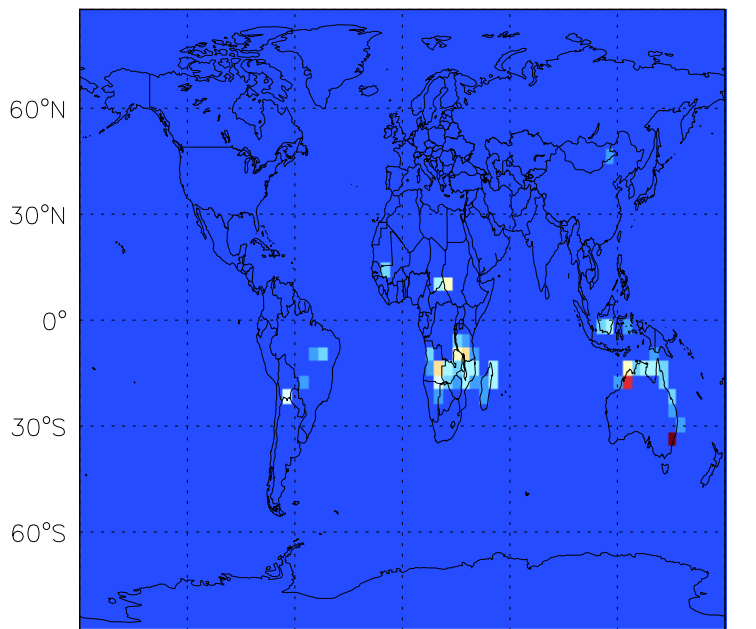
180° 120°W 60°W 0° 60°E 120°E 180°



GEOS-Chem Emission Maps

v10-01i-geosfp-Run0

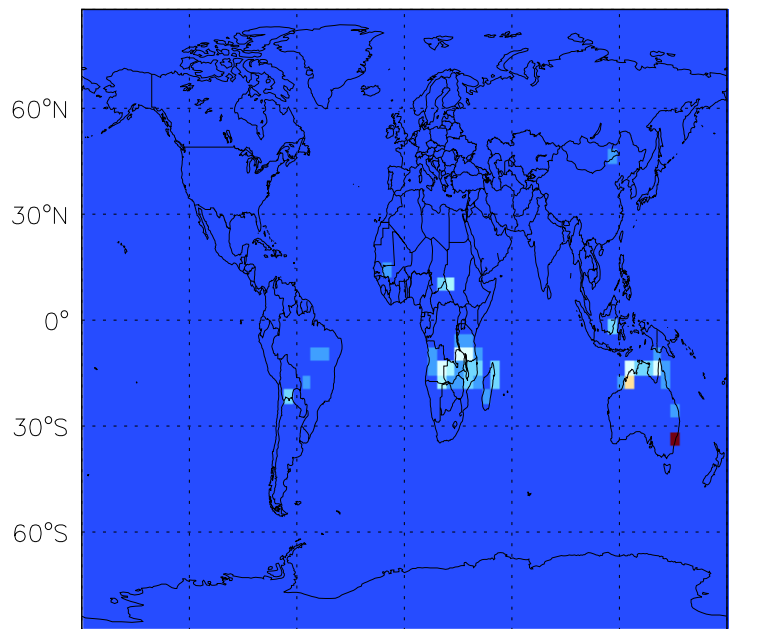
BC biomass emissions for Oct



0.00e+00 2.20e+06 4.40e+06 kg C

v10-01-public-Run0

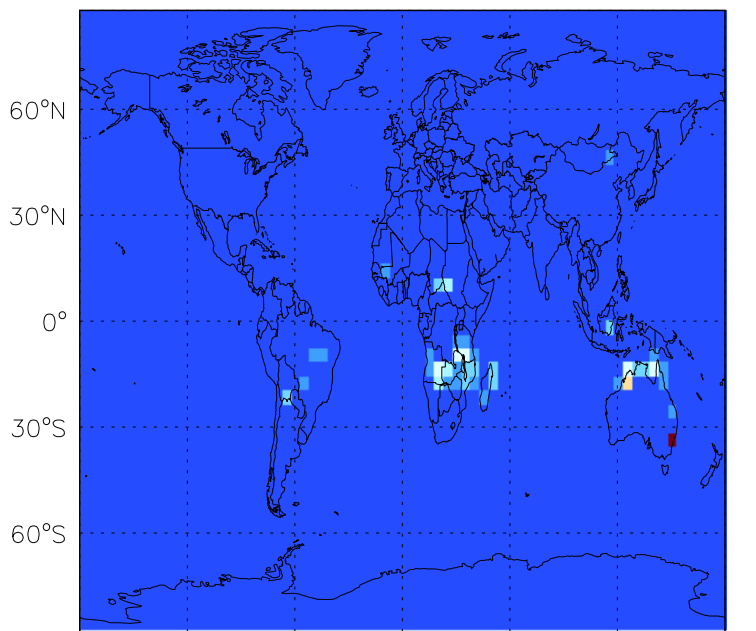
BC biomass emissions for Oct



0.00e+00 2.98e+06 5.95e+06 kg C

v11-01b-Run0

BC biomass emissions for Oct



0.00e+00 2.98e+06 5.95e+06 kg C