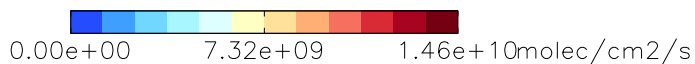
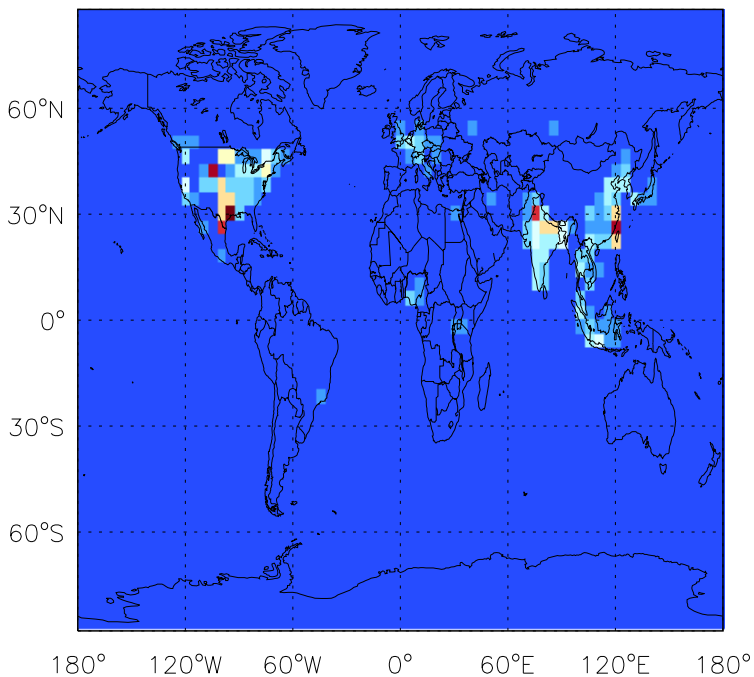


GEOS-Chem Emission Maps

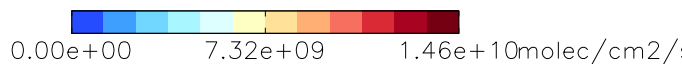
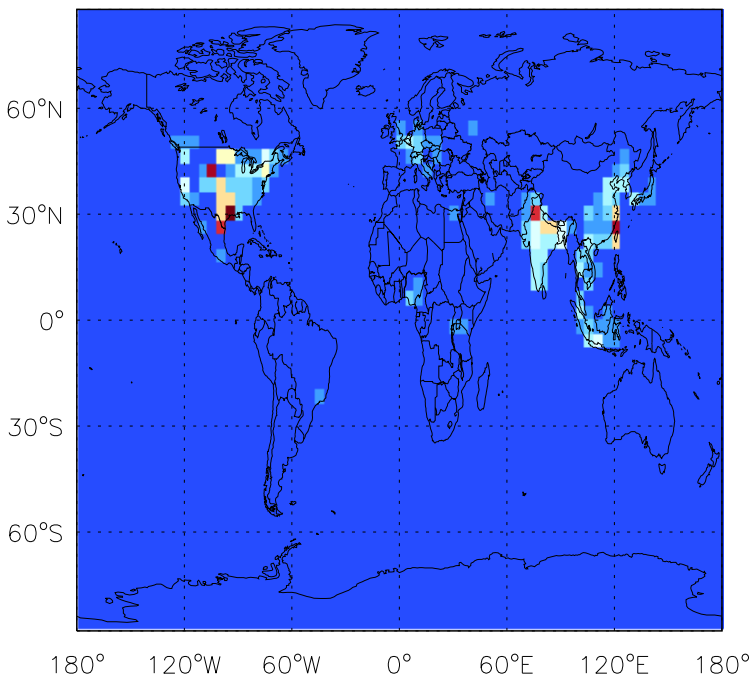
v10-01i-geosfp-Run0

CH<sub>2</sub>O anthro+biofuel emissions for Apr



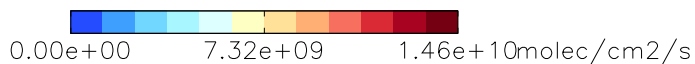
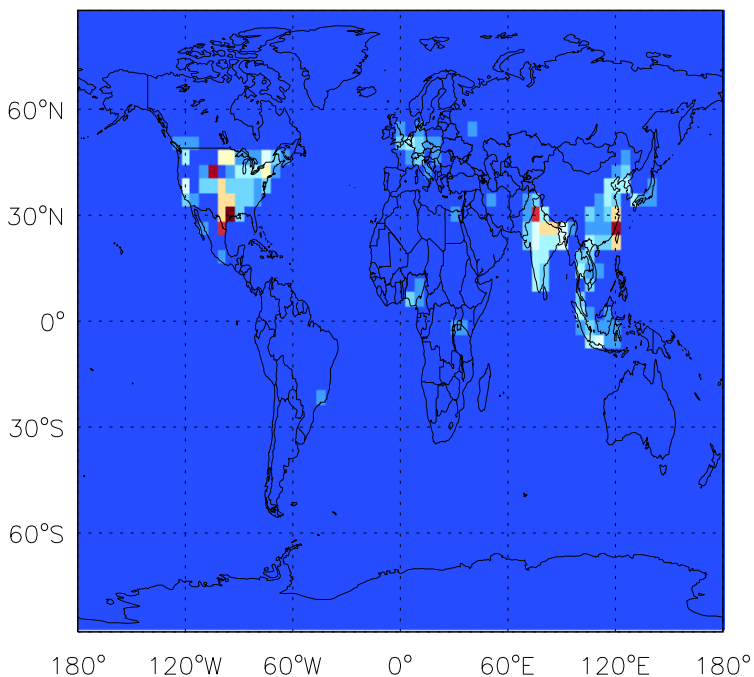
v10-01-public-Run0

CH<sub>2</sub>O anthro+biofuel emissions for Apr



v11-01b-Run0

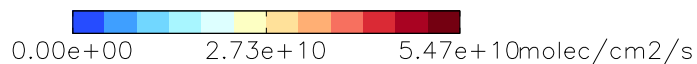
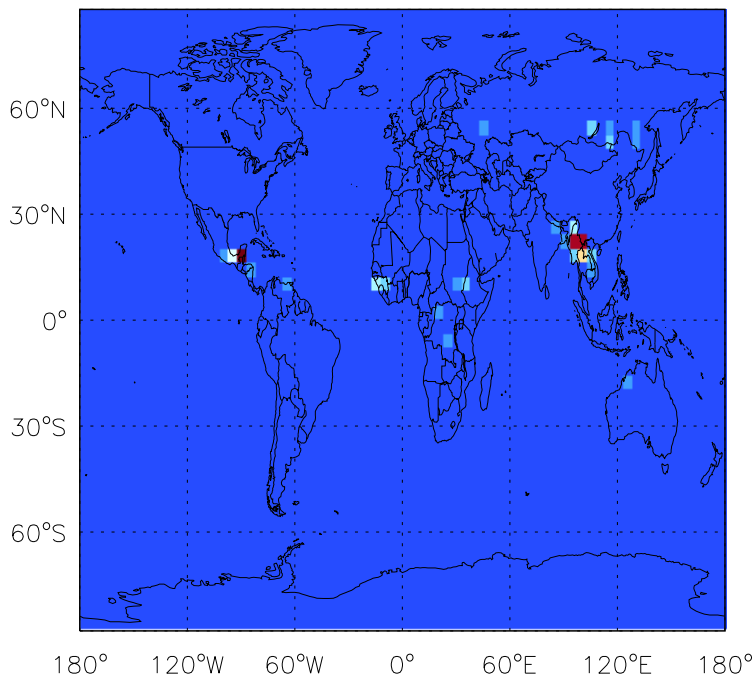
CH<sub>2</sub>O anthro+biofuel emissions for Apr



GEOS-Chem Emission Maps

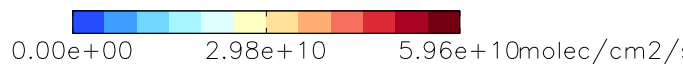
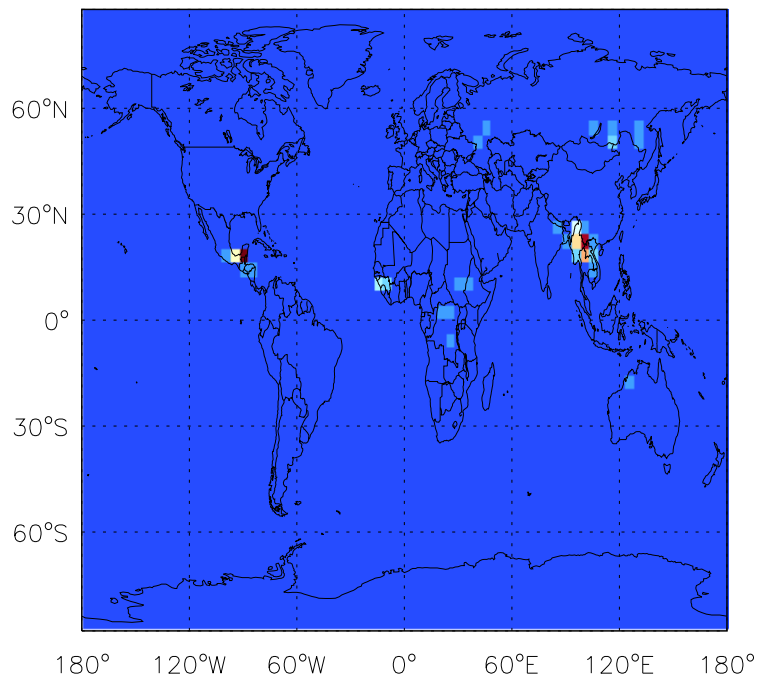
v10-01i-geosfp-Run0

CH<sub>2</sub>O biomass emissions for Apr



v10-01-public-Run0

CH<sub>2</sub>O biomass emissions for Apr



v11-01b-Run0

CH<sub>2</sub>O biomass emissions for Apr

