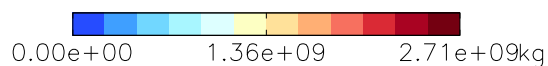
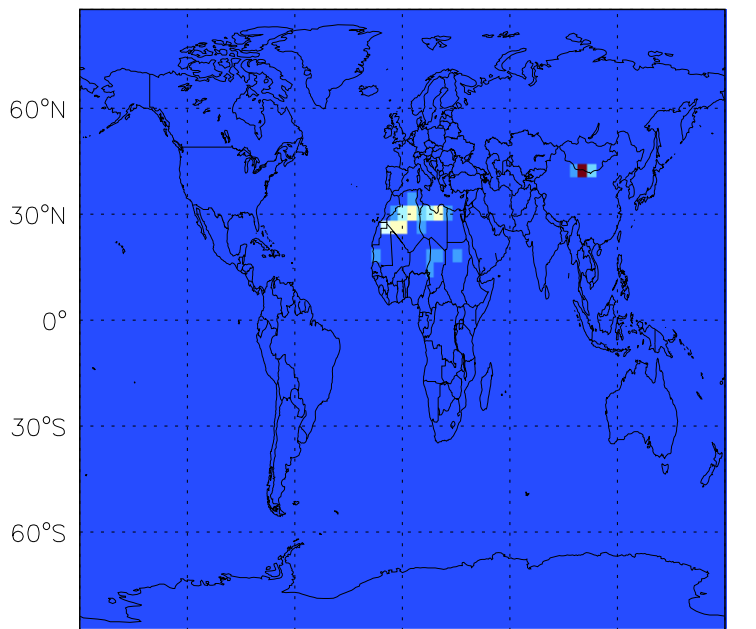


GEOS-Chem Emission Maps

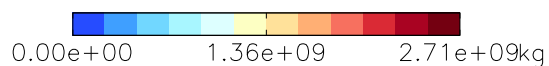
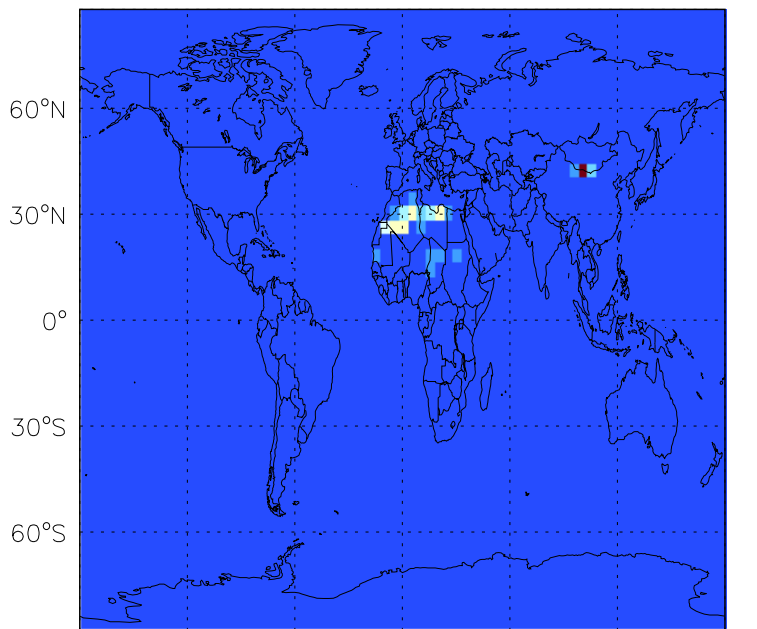
v10-01i-geosp-Run0

DST1 emissions for Apr



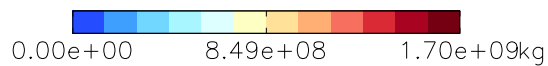
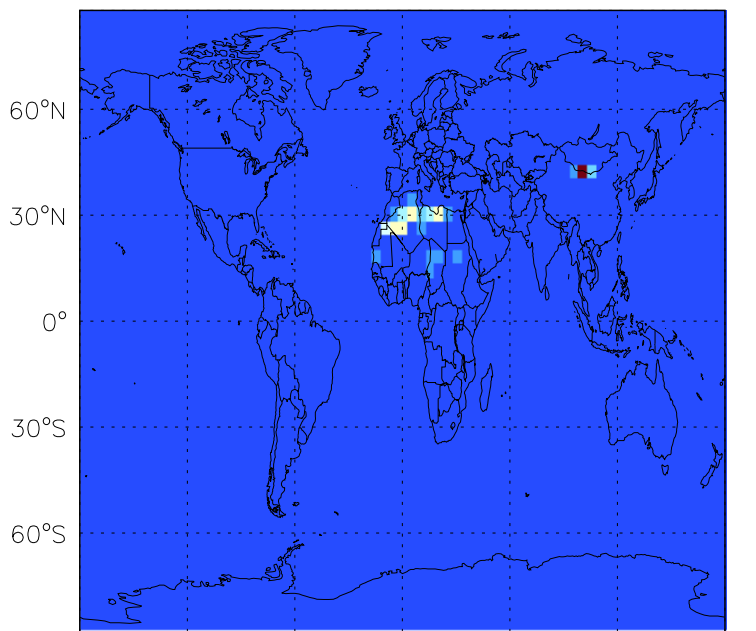
v10-01-public-Run0

DST1 emissions for Apr



v11-01b-Run0

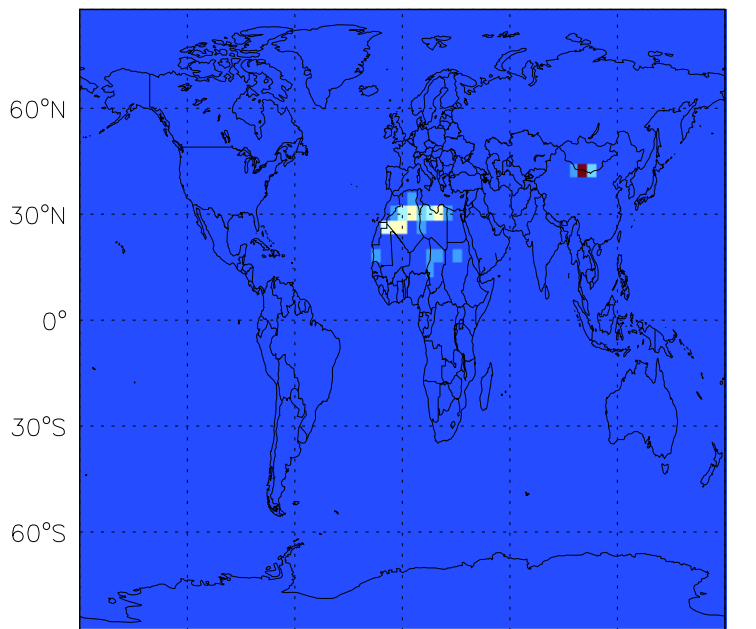
DST1 emissions for Apr



GEOS-Chem Emission Maps

v10-01i-geosp-Run0

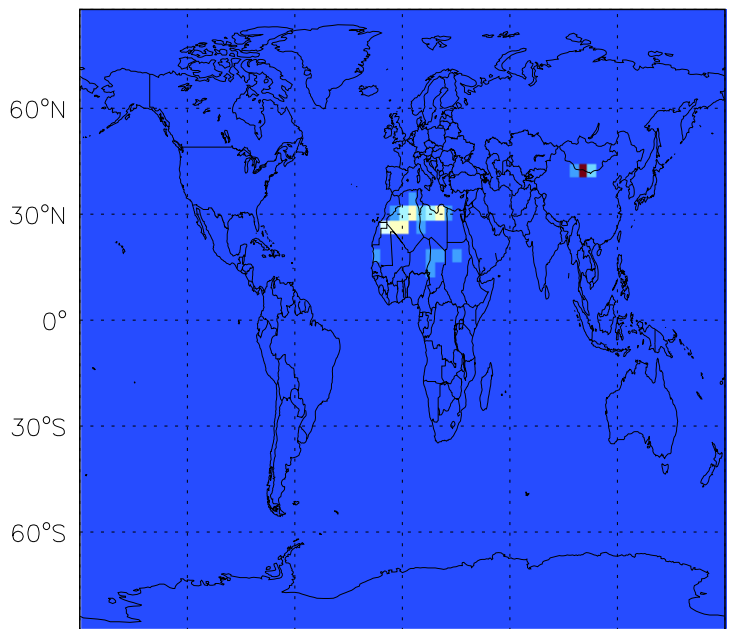
DST2 emissions for Apr



0.00e+00 2.81e+09 5.62e+09kg

v10-01-public-Run0

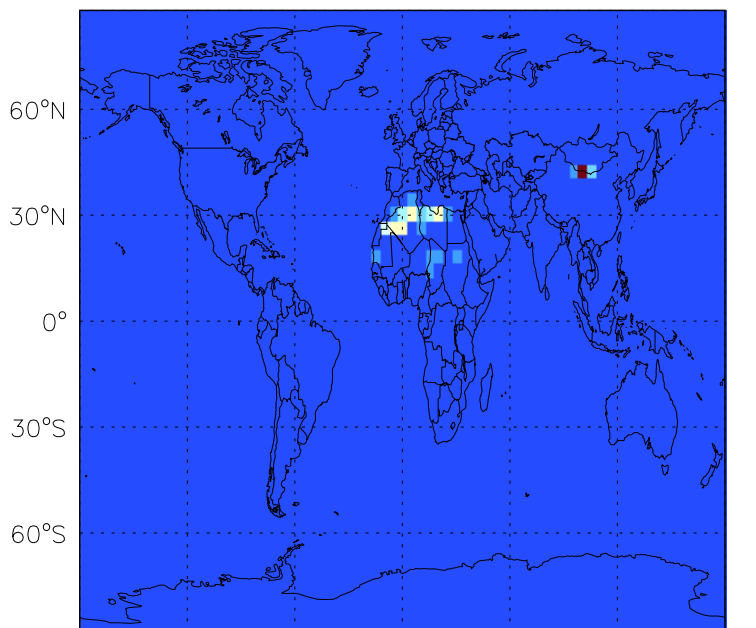
DST2 emissions for Apr



0.00e+00 2.80e+09 5.61e+09kg

v11-01b-Run0

DST2 emissions for Apr

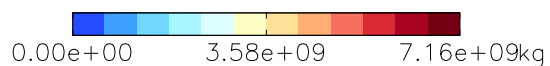
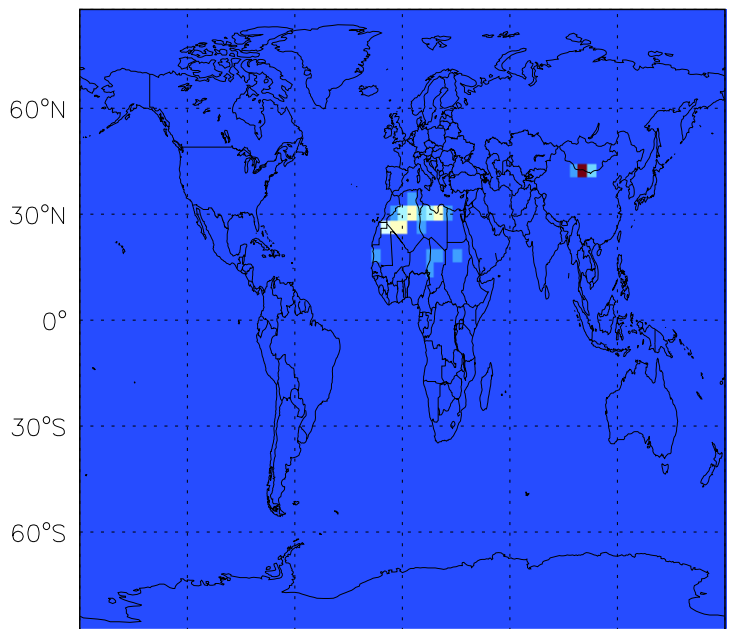


0.00e+00 2.13e+09 4.26e+09kg

GEOS-Chem Emission Maps

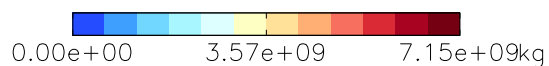
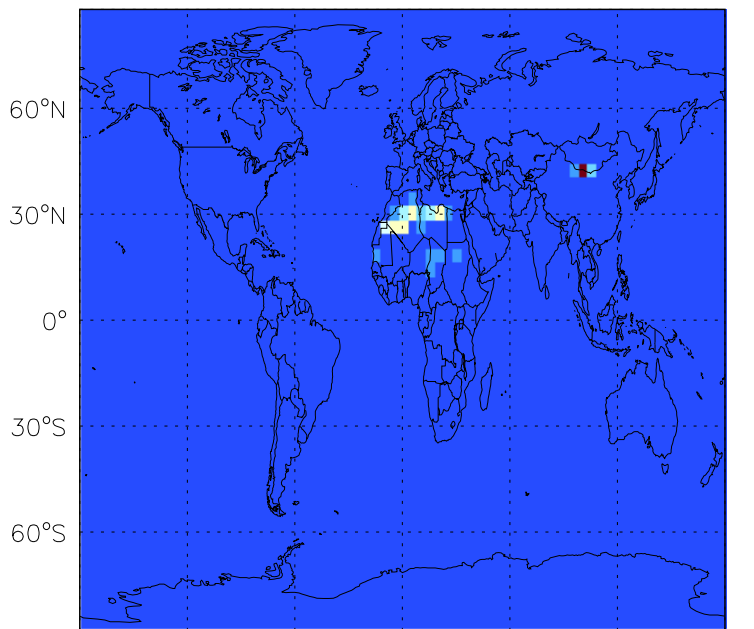
v10-01i-geosp-Run0

DST3 emissions for Apr



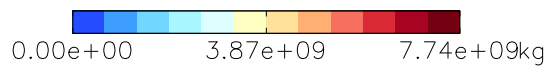
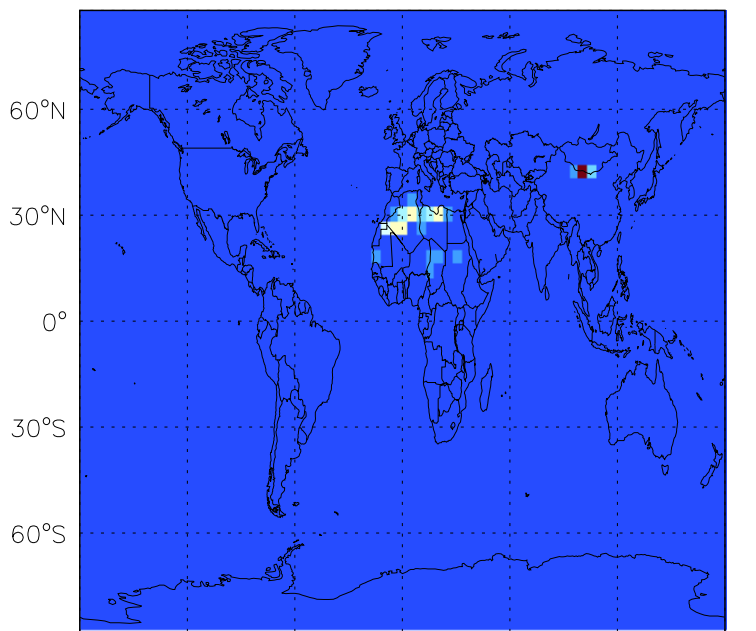
v10-01-public-Run0

DST3 emissions for Apr



v11-01b-Run0

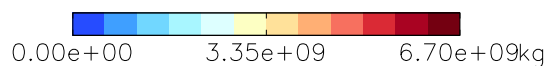
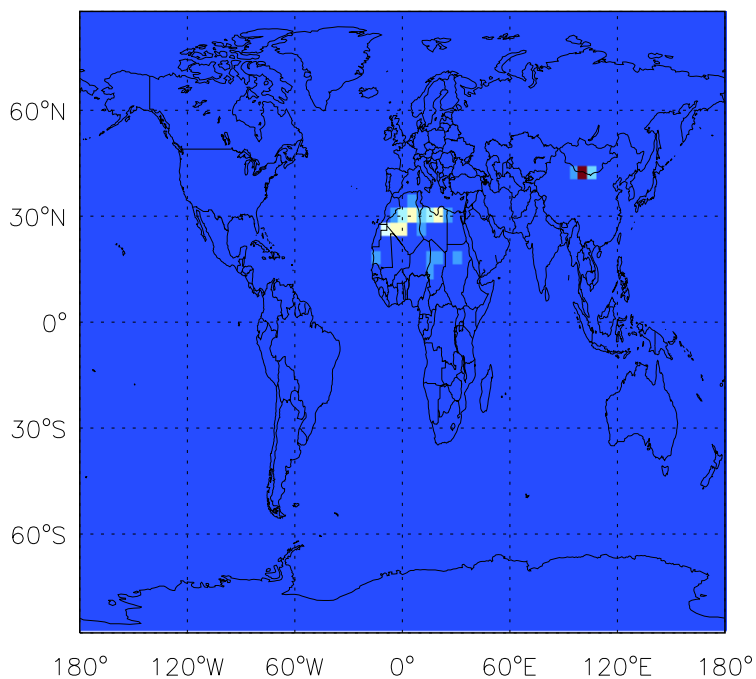
DST3 emissions for Apr



GEOS-Chem Emission Maps

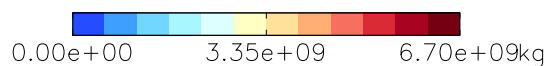
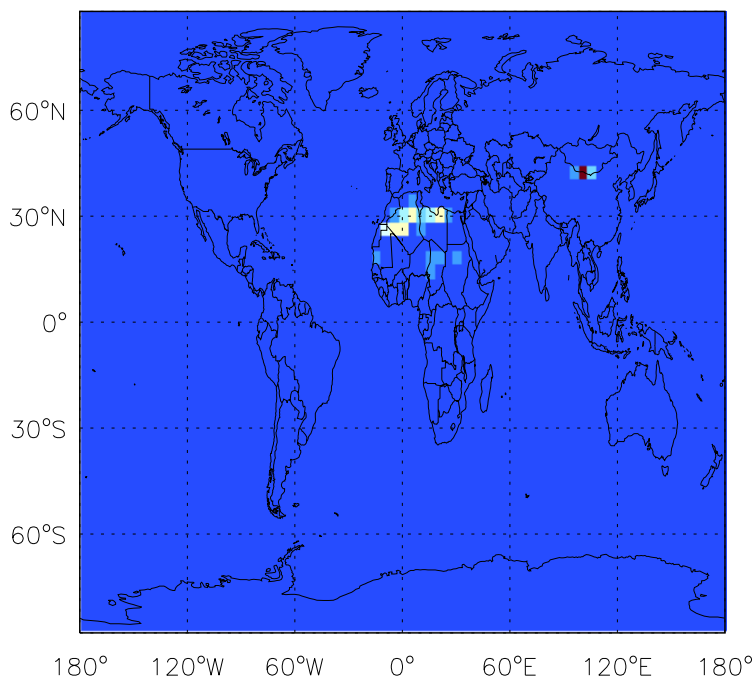
v10-01i-geosp-Run0

DST4 emissions for Apr



v10-01-public-Run0

DST4 emissions for Apr



v11-01b-Run0

DST4 emissions for Apr

