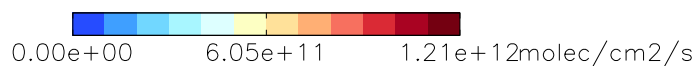
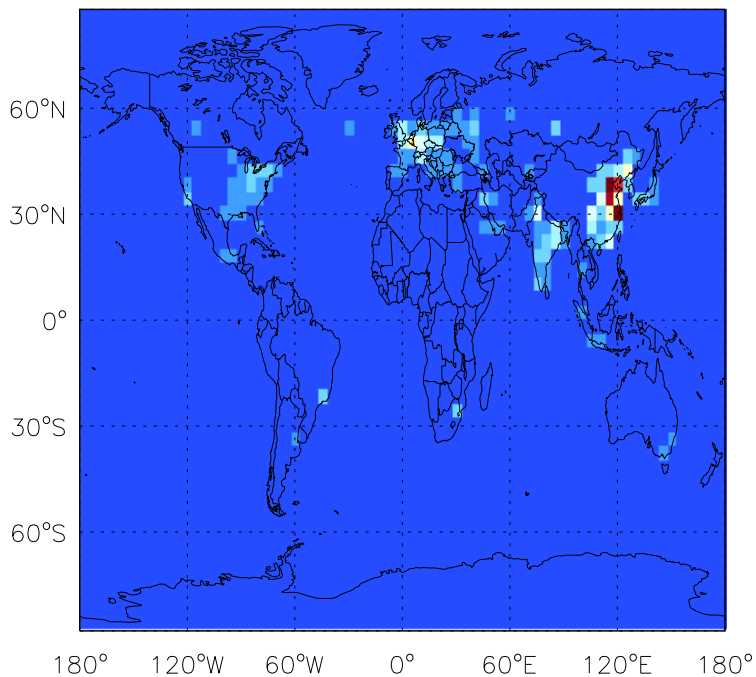


GEOS-Chem Emission Maps

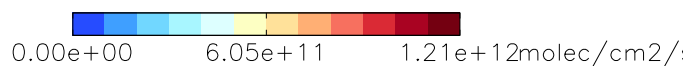
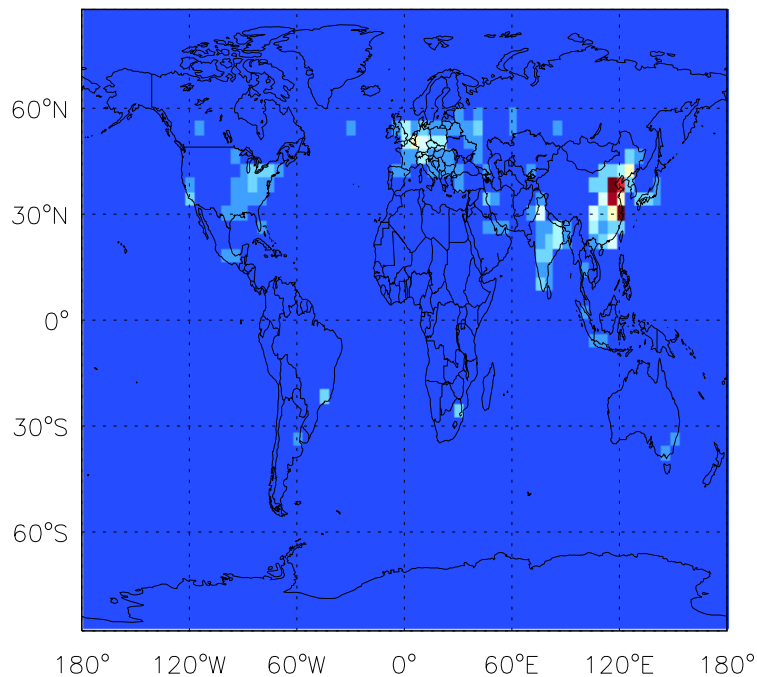
v10-01i-geosfp-Run0

NO anthro+biofuel emissions for Apr



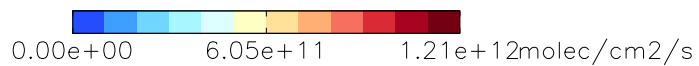
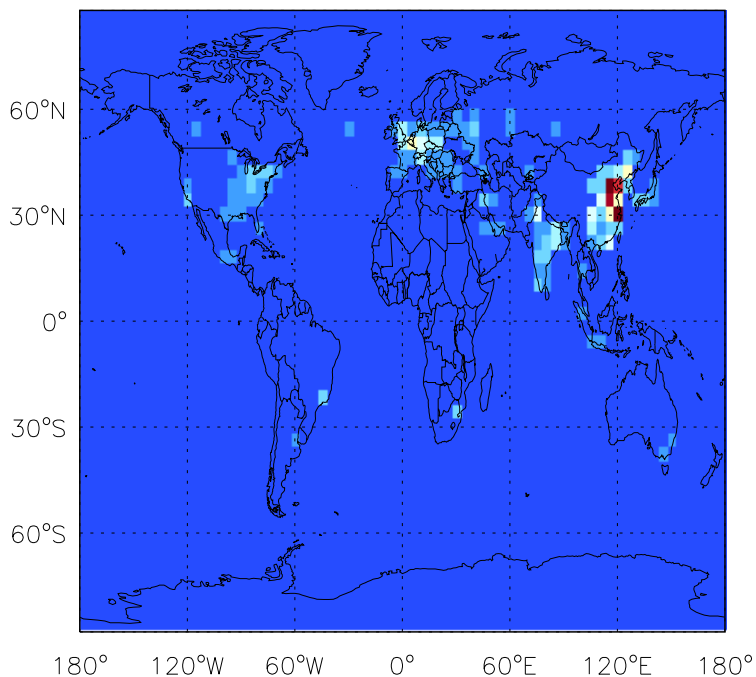
v10-01-public-Run0

NO anthro+biofuel emissions for Apr



v11-01b-Run0

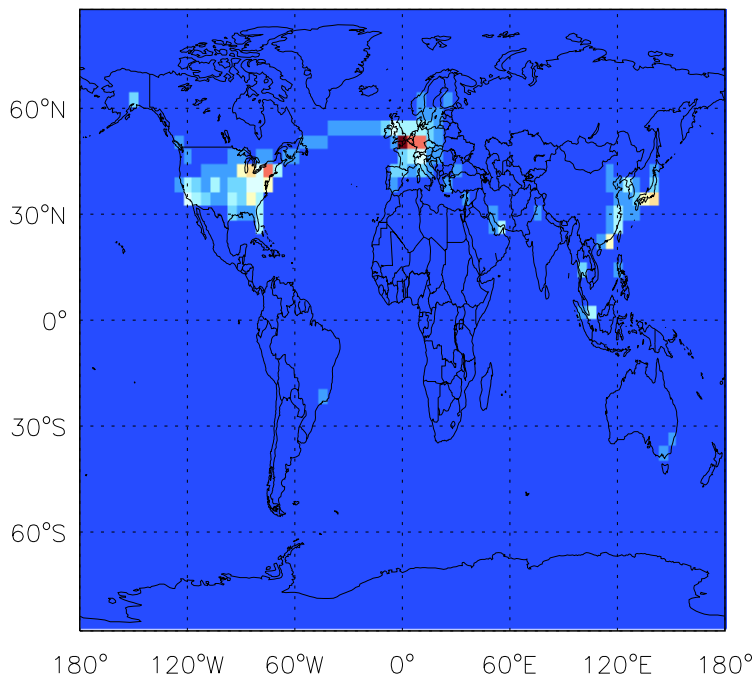
NO anthro+biofuel emissions for Apr



GEOS-Chem Emission Maps

v10-01i-geosfp-Run0

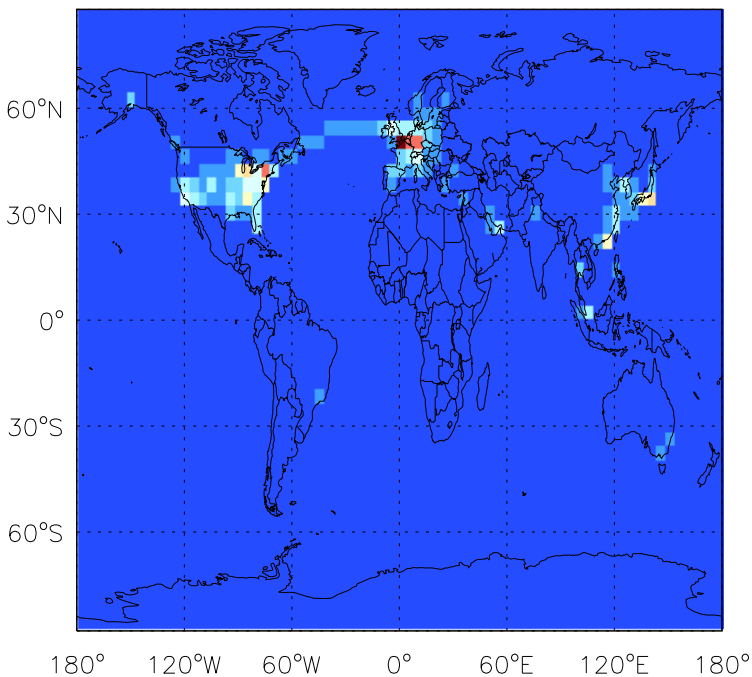
NO column aircraft emissions for Apr



0.00e+00 6.47e+09 1.29e+10molec/cm2/s

v10-01-public-Run0

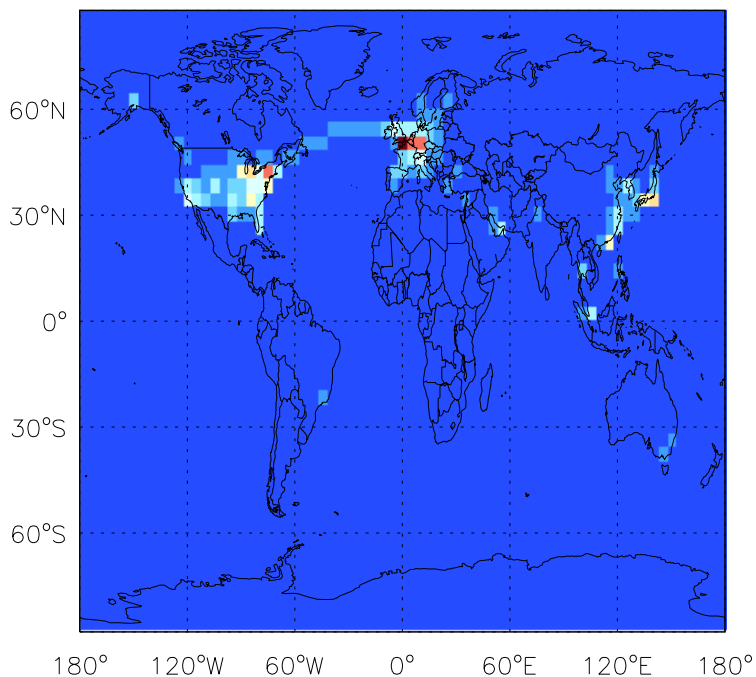
NO column aircraft emissions for Apr



0.00e+00 6.47e+09 1.29e+10molec/cm2/s

v11-01b-Run0

NO column aircraft emissions for Apr

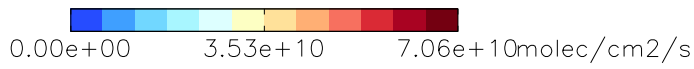
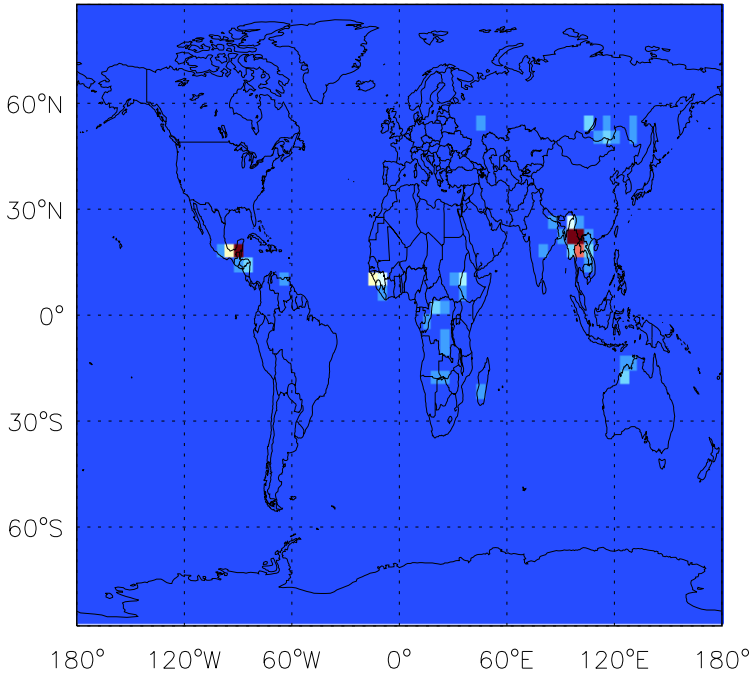


0.00e+00 6.47e+09 1.29e+10molec/cm2/s

GEOS-Chem Emission Maps

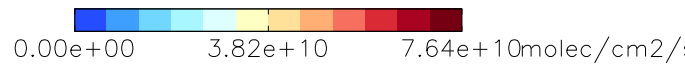
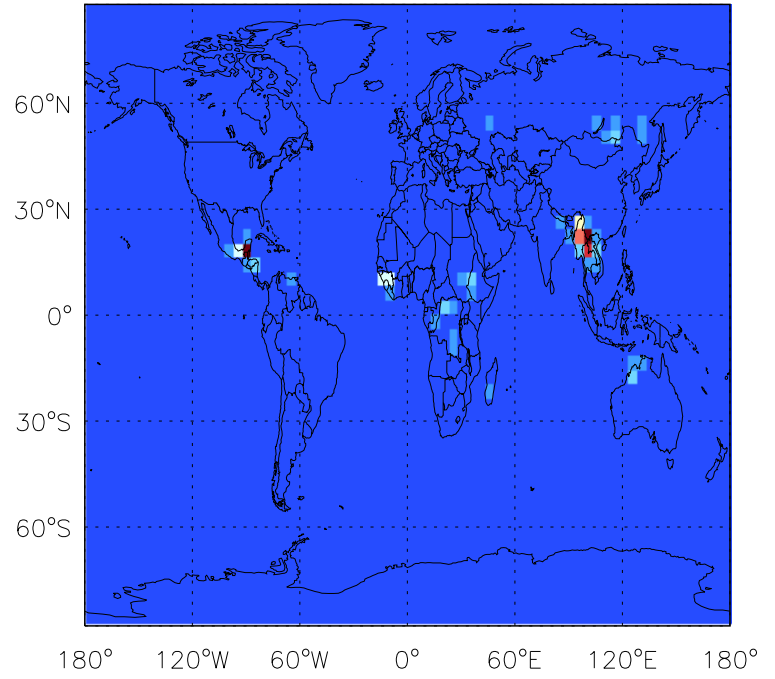
v10-01i-geosfp-Run0

NO biomass emissions for Apr



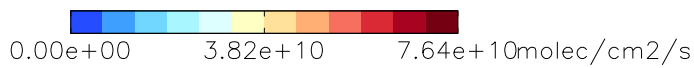
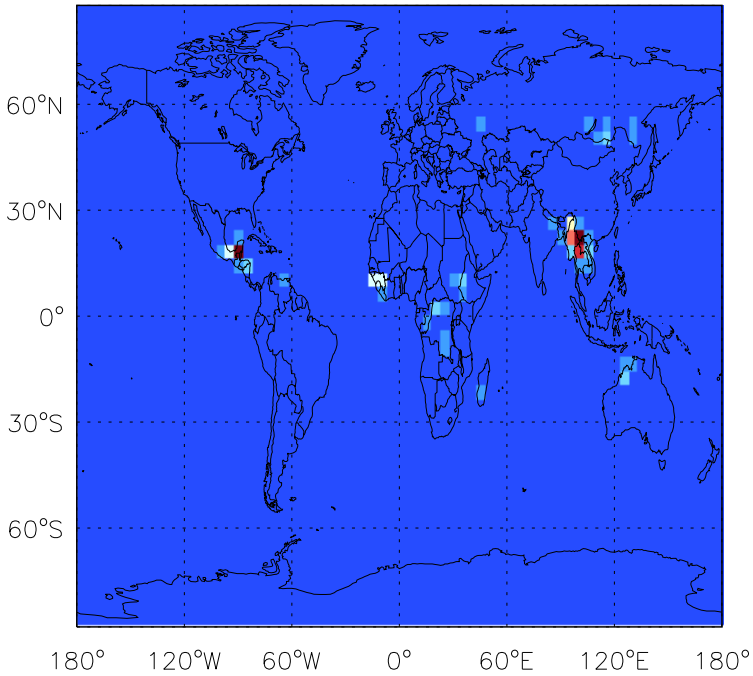
v10-01-public-Run0

NO biomass emissions for Apr



v11-01b-Run0

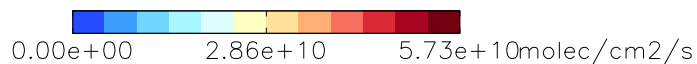
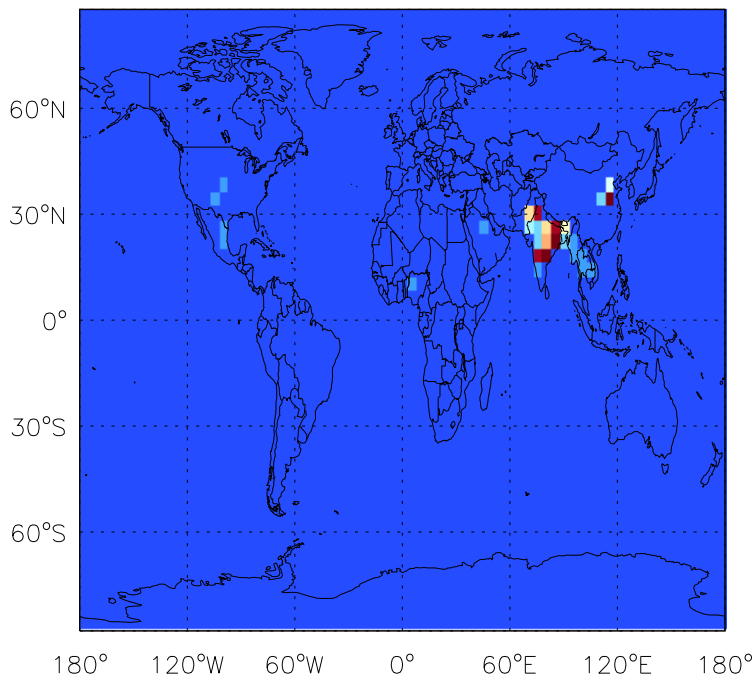
NO biomass emissions for Apr



GEOS-Chem Emission Maps

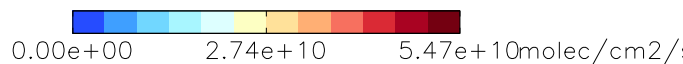
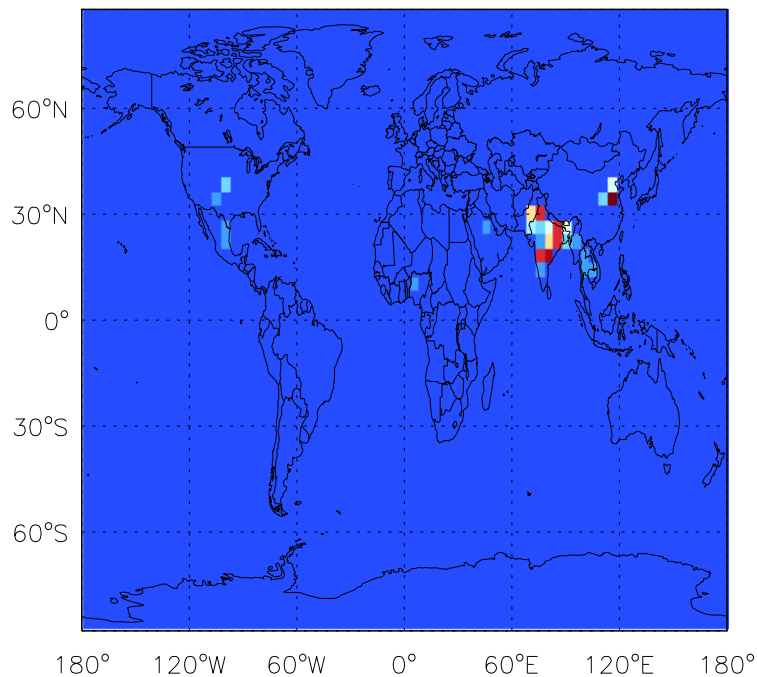
v10-01i-geosfp-Run0

NO fertilizer emissions for Apr



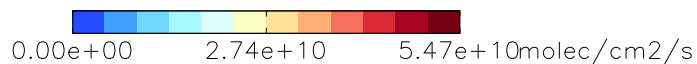
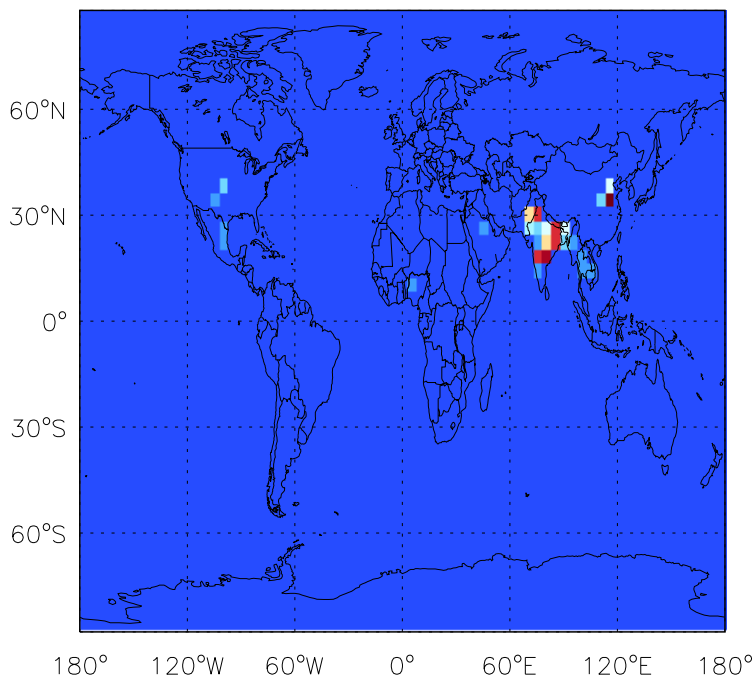
v10-01-public-Run0

NO fertilizer emissions for Apr



v11-01b-Run0

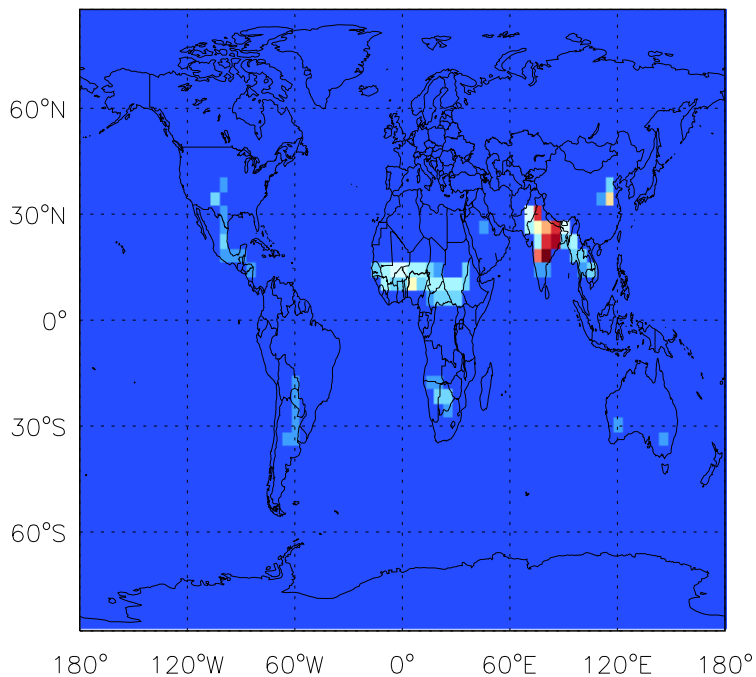
NO fertilizer emissions for Apr



GEOS-Chem Emission Maps

v10-01i-geosfp-Run0

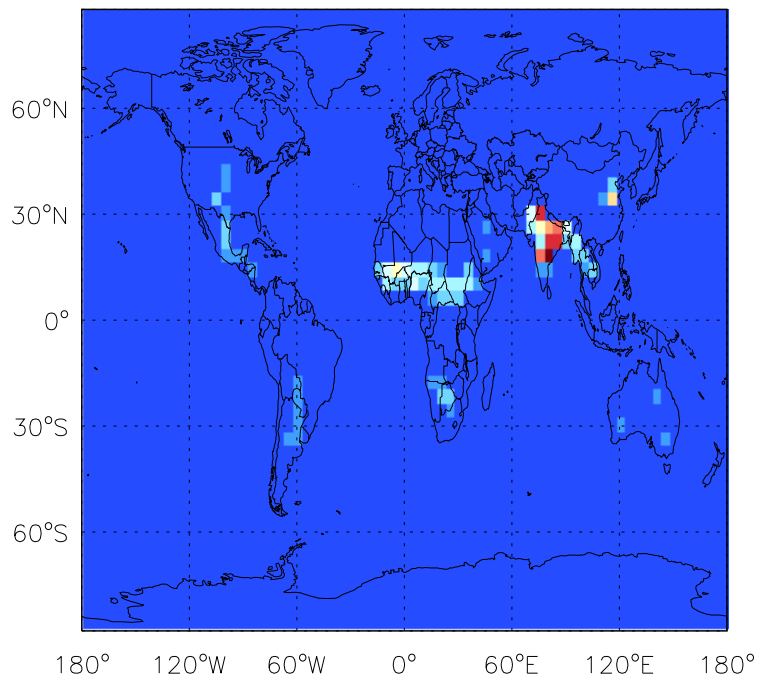
NO soil emissions for Apr



0.00e+00 7.27e+10 1.45e+11 molec/cm2/s

v10-01-public-Run0

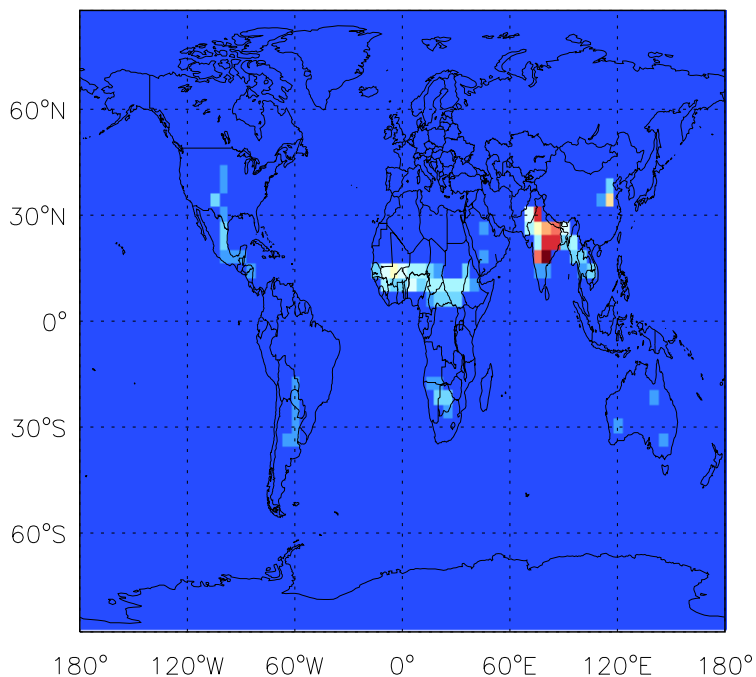
NO soil emissions for Apr



0.00e+00 6.90e+10 1.38e+11 molec/cm2/s

v11-01b-Run0

NO soil emissions for Apr

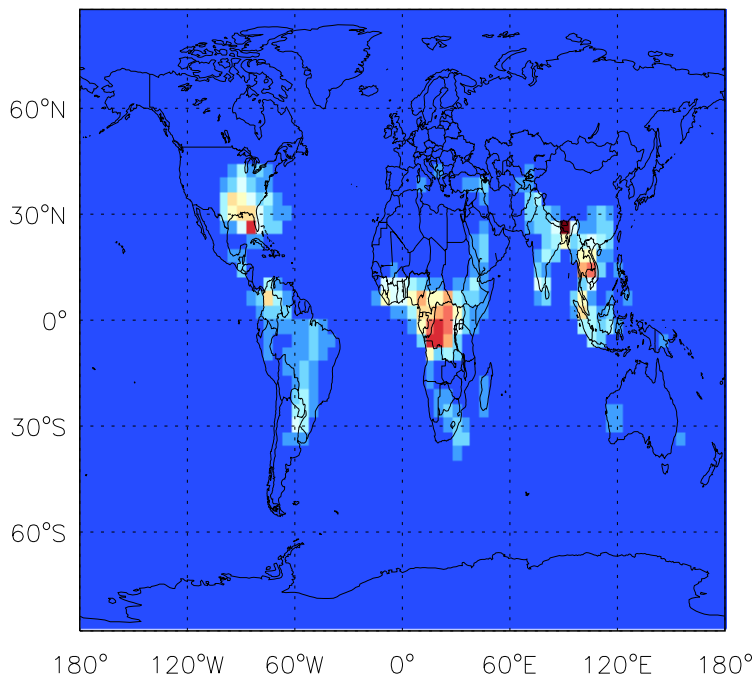


0.00e+00 6.89e+10 1.38e+11 molec/cm2/s

GEOS-Chem Emission Maps

v10-01i-geosfp-Run0

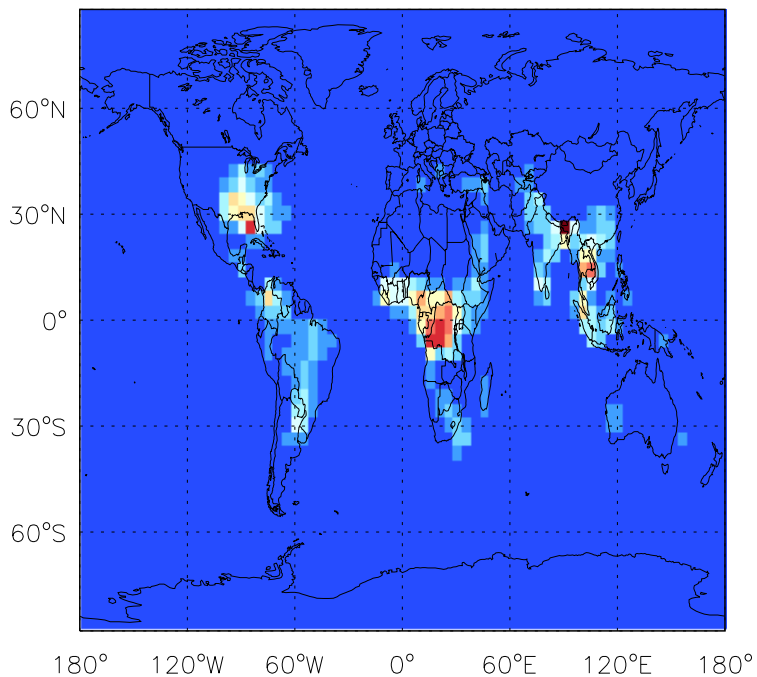
NO column lightning emissions for Apr



0.00e+00 2.03e+10 4.05e+10 molec/cm2/s

v10-01-public-Run0

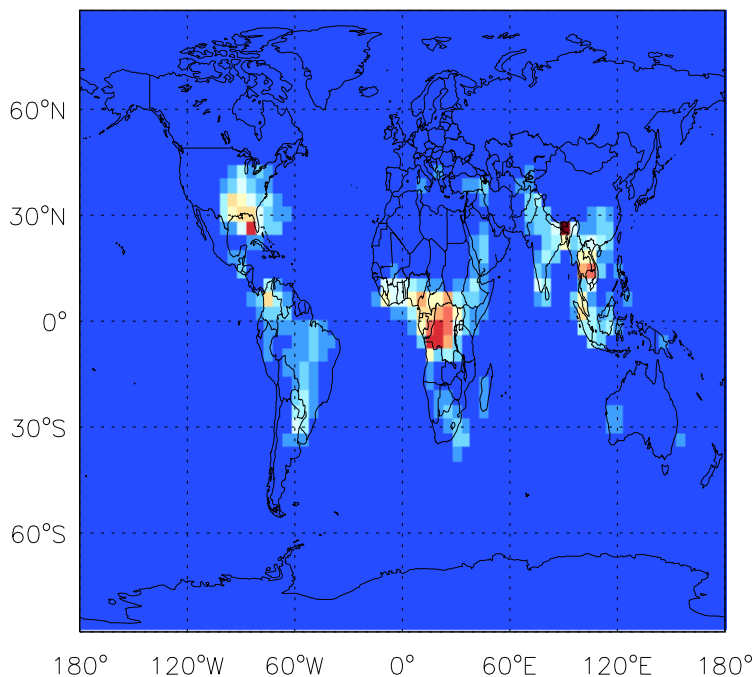
NO column lightning emissions for Apr



0.00e+00 2.03e+10 4.05e+10 molec/cm2/s

v11-01b-Run0

NO column lightning emissions for Apr



0.00e+00 2.04e+10 4.08e+10 molec/cm2/s