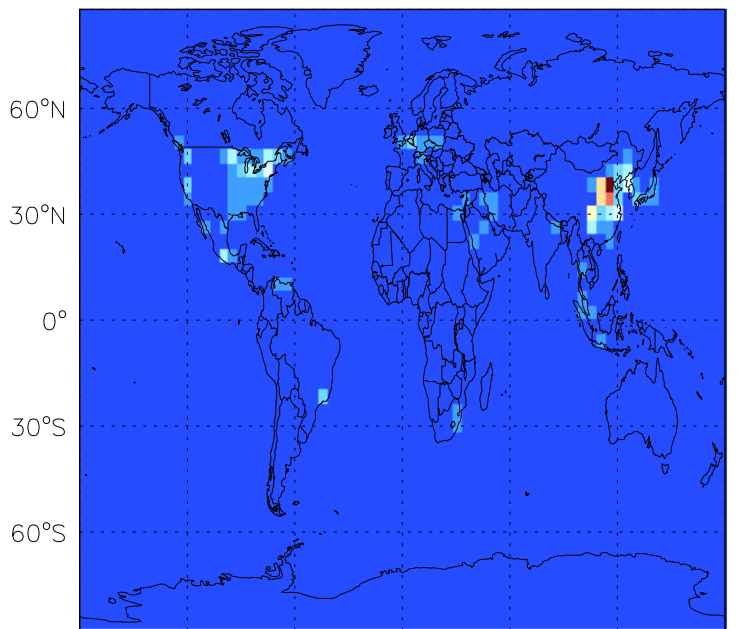


# GEOS-Chem Emission Maps

v10-01i-geosfp-Run0

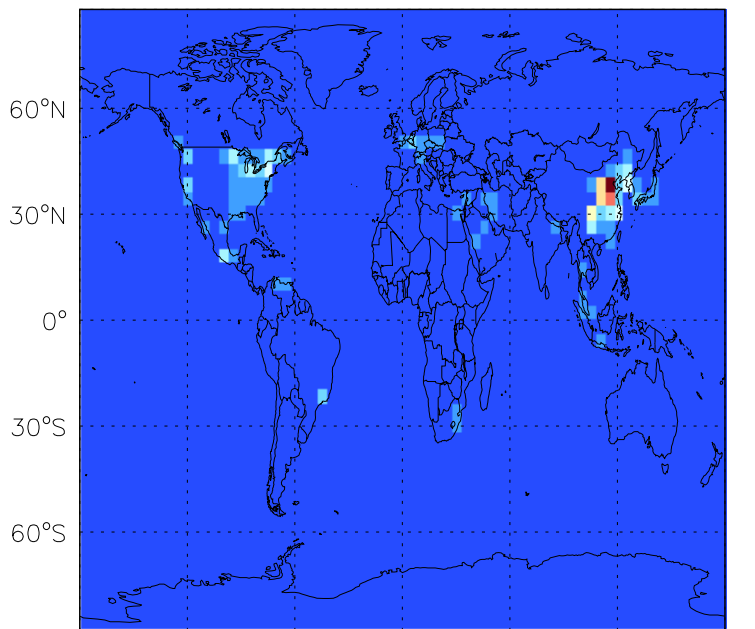
OC anthro emissions for Apr



0.00e+00 6.22e+06 1.24e+07kg C

v10-01-public-Run0

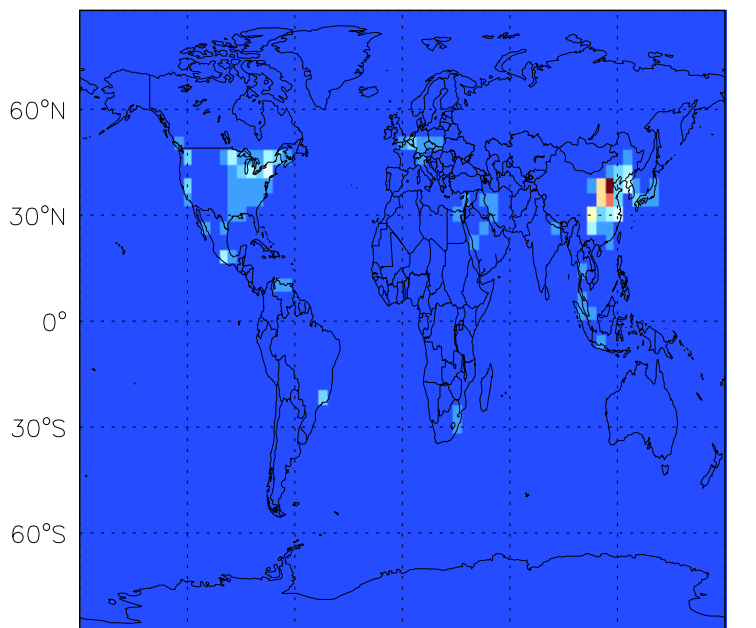
OC anthro emissions for Apr



0.00e+00 6.22e+06 1.24e+07kg C

v11-01b-Run0

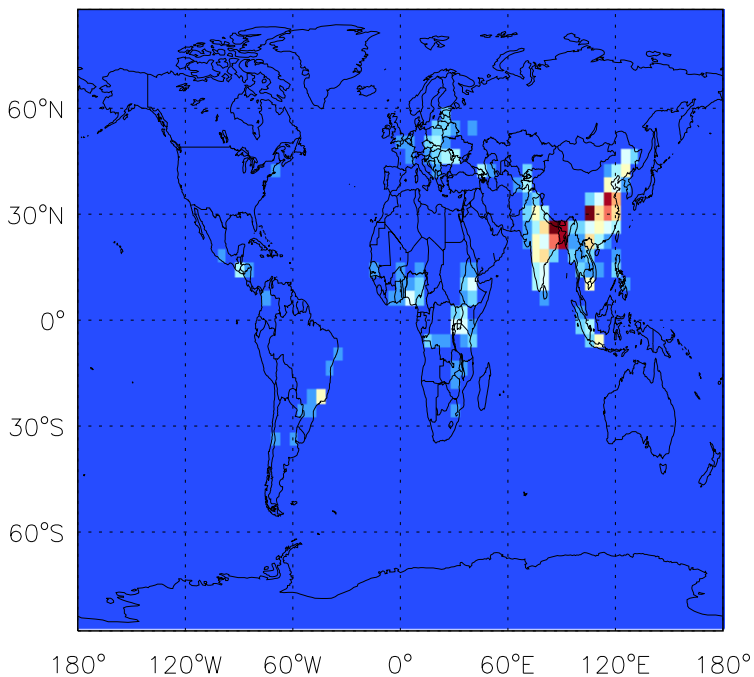
OC anthro emissions for Apr



0.00e+00 6.22e+06 1.24e+07kg C

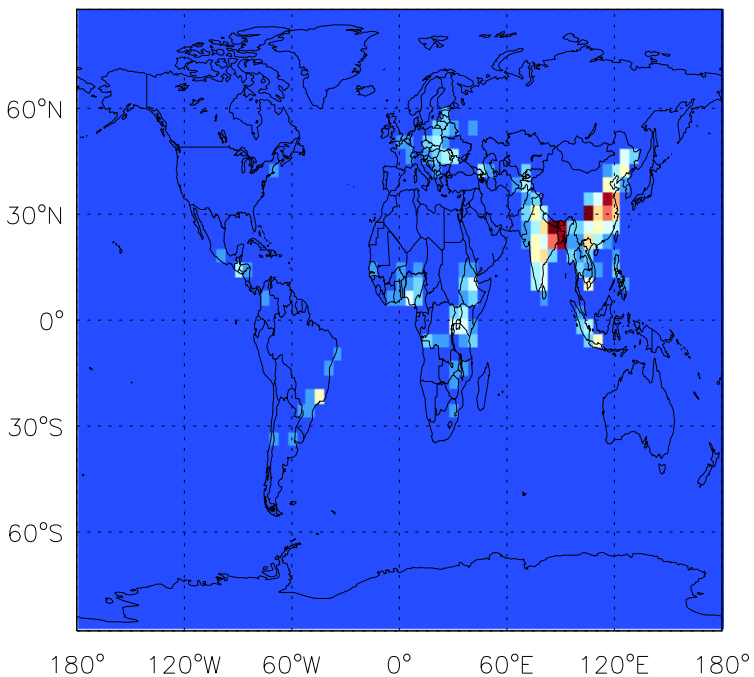
GEOS-Chem Emission Maps

v10-01i-geosfp-Run0  
OC biofuel emissions for Apr



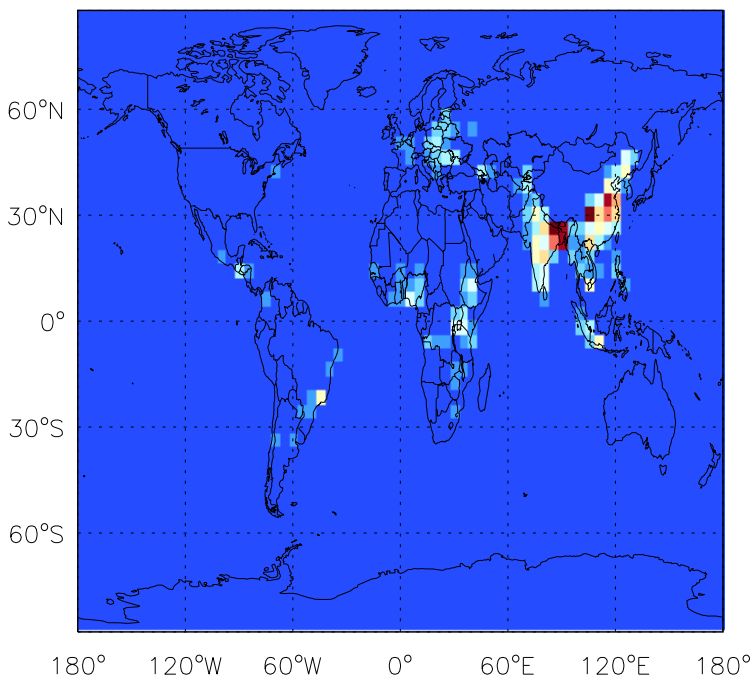
0.00e+00 5.85e+06 1.17e+07kg C

v10-01-public-Run0  
OC biofuel emissions for Apr



0.00e+00 5.85e+06 1.17e+07kg C

v11-01b-Run0  
OC biofuel emissions for Apr

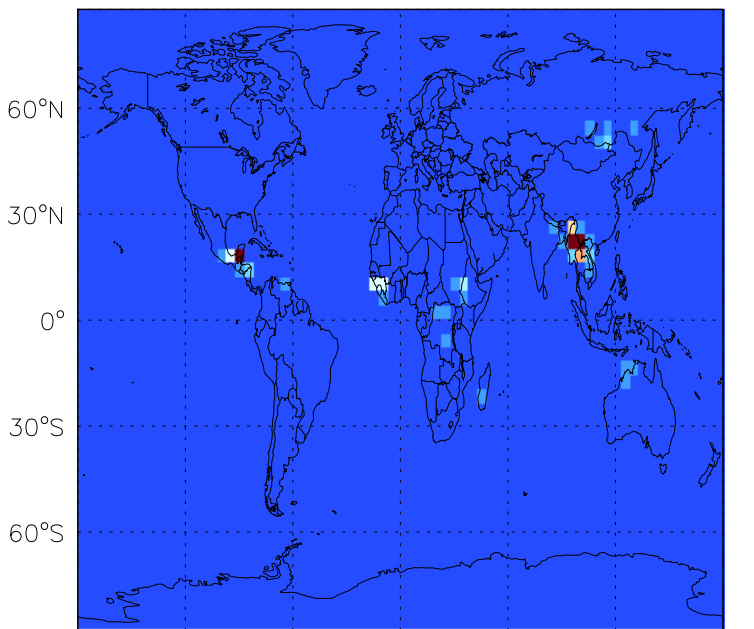


0.00e+00 5.85e+06 1.17e+07kg C

GEOS-Chem Emission Maps

v10-01i-geosfp-Run0

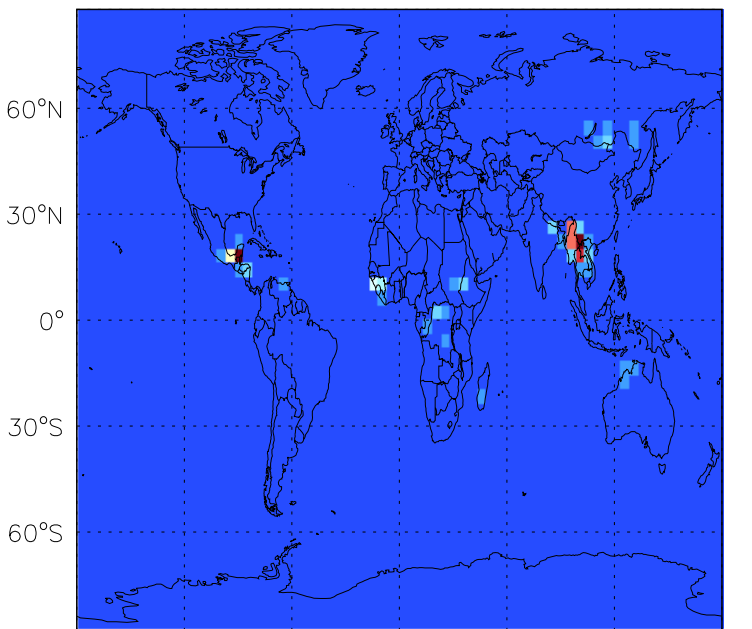
OC biomass emissions for Apr



0.00e+00 1.89e+07 3.78e+07kg C

v10-01-public-Run0

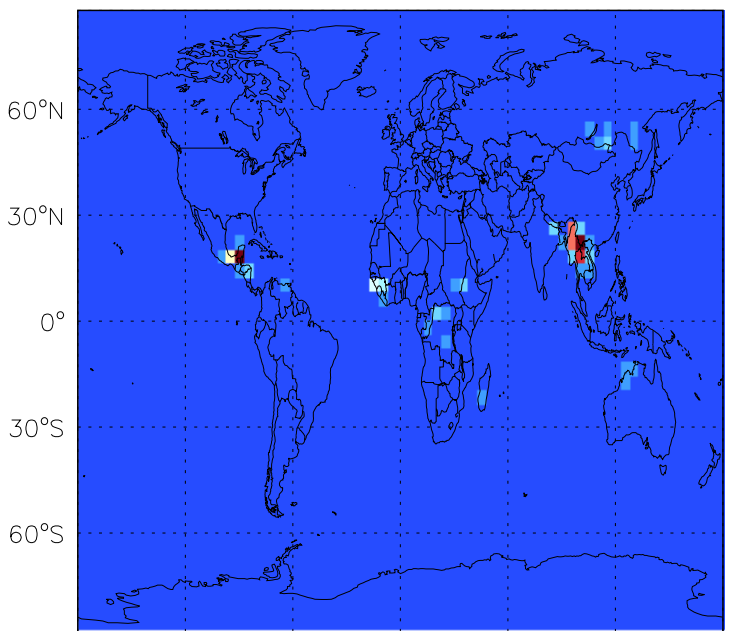
OC biomass emissions for Apr



0.00e+00 1.98e+07 3.96e+07kg C

v11-01b-Run0

OC biomass emissions for Apr

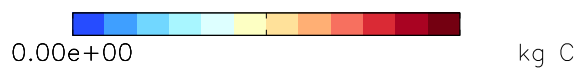
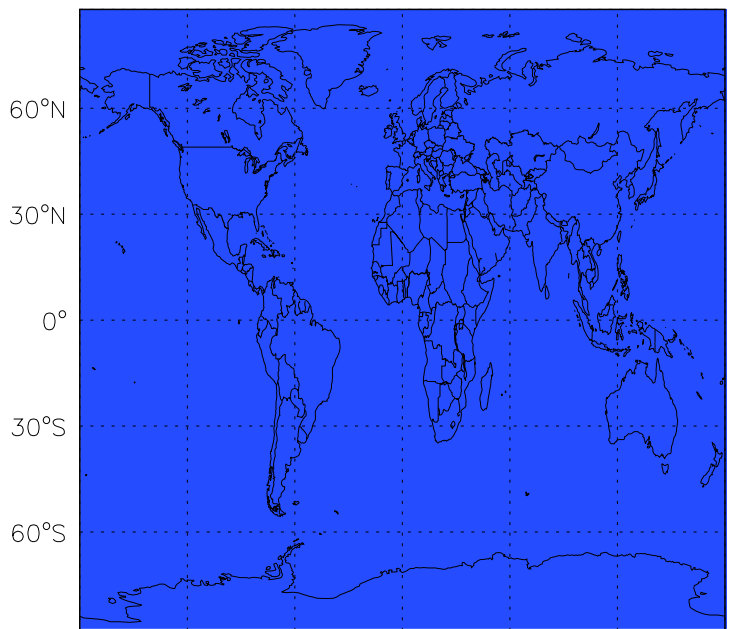


0.00e+00 1.98e+07 3.96e+07kg C

GEOS-Chem Emission Maps

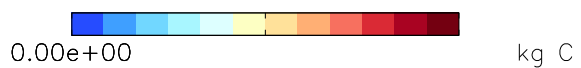
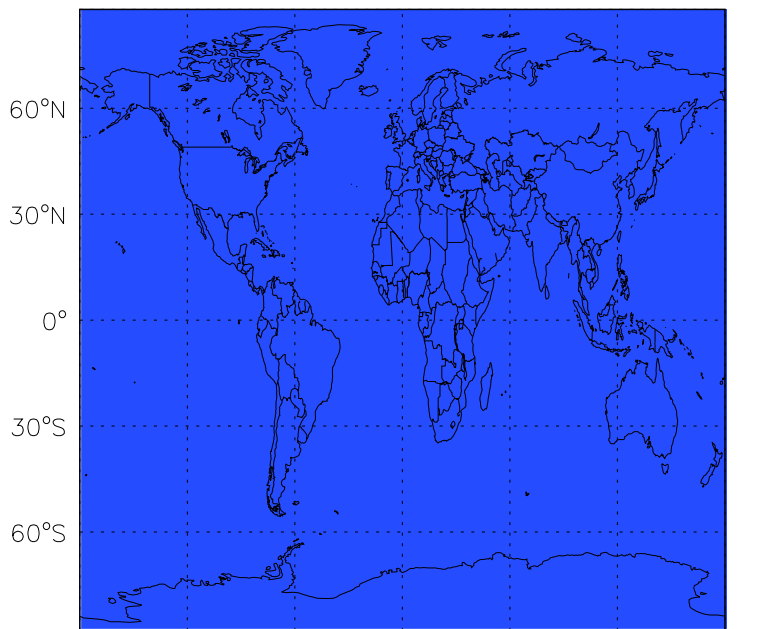
v10-01i-geosfp-Run0

OC biogenic emissions for Apr



v10-01-public-Run0

OC biogenic emissions for Apr



v11-01b-Run0

OC biogenic emissions for Apr

