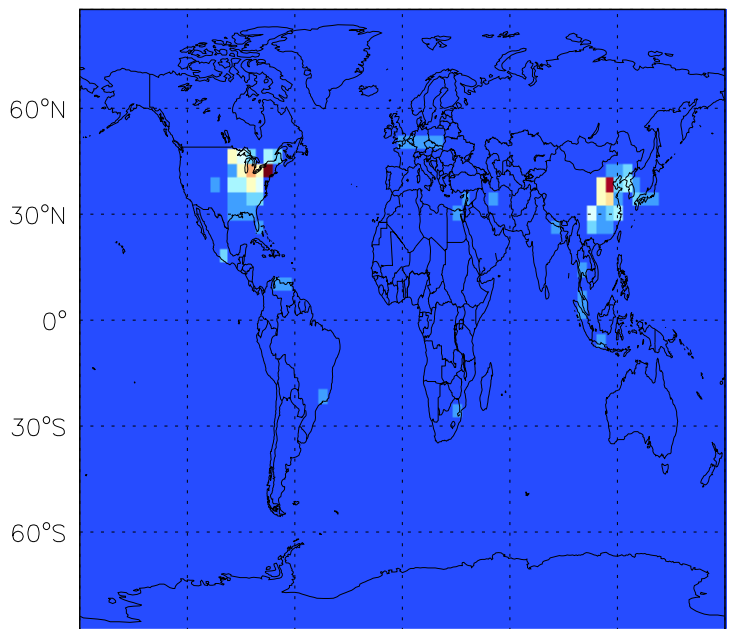


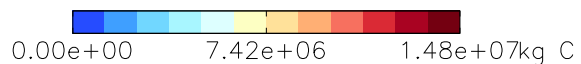
GEOS-Chem Emission Maps

v10-01i-geosp-Run0

OC anthro emissions for Jan

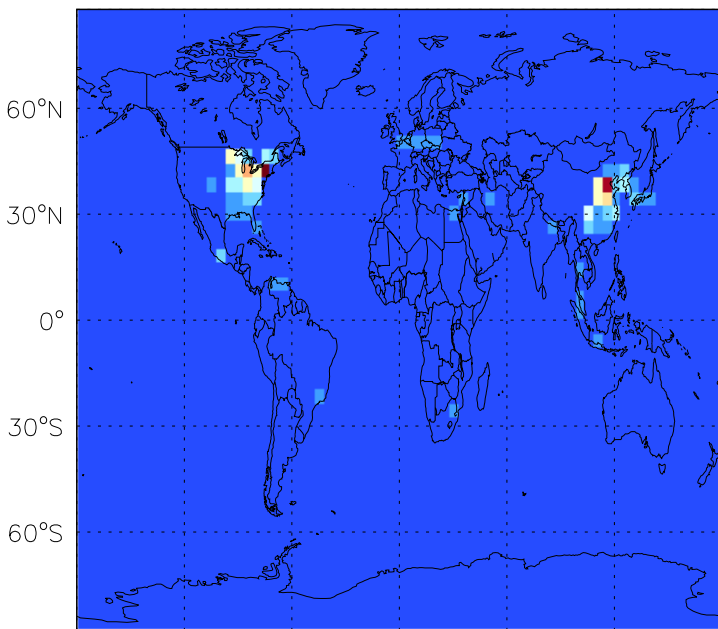


180° 120°W 60°W 0° 60°E 120°E 180°

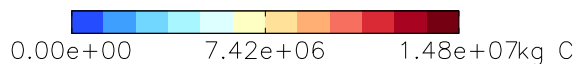


v10-01-public-Run0

OC anthro emissions for Jan

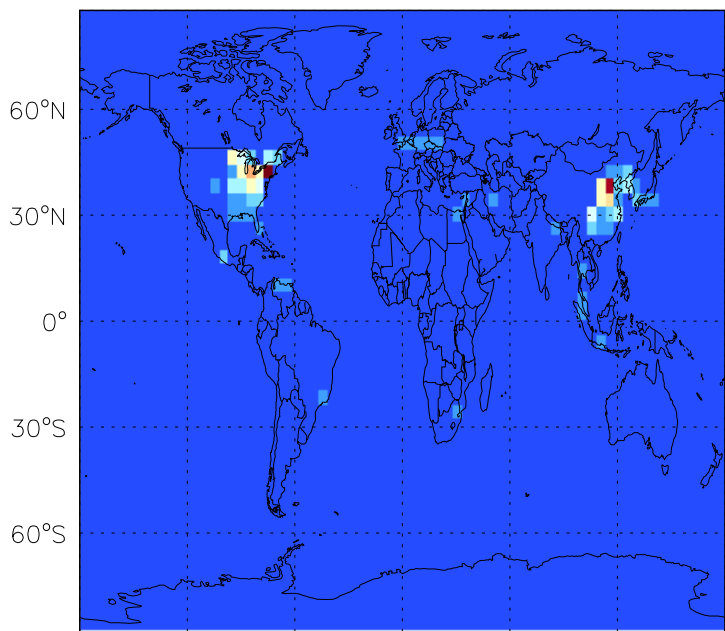


180° 120°W 60°W 0° 60°E 120°E 180°

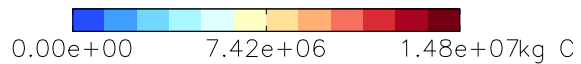


v11-01b-Run0

OC anthro emissions for Jan



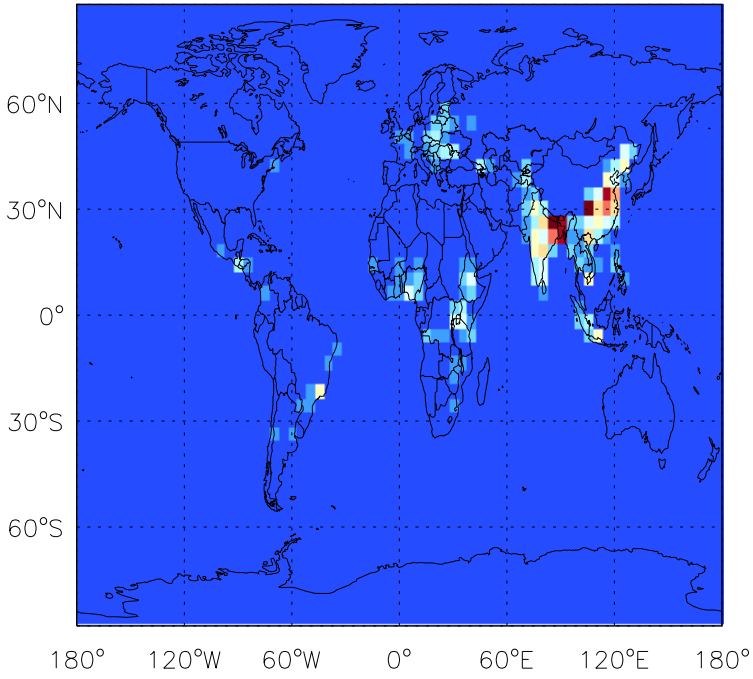
180° 120°W 60°W 0° 60°E 120°E 180°



GEOS-Chem Emission Maps

v10-01i-geosfp-Run0

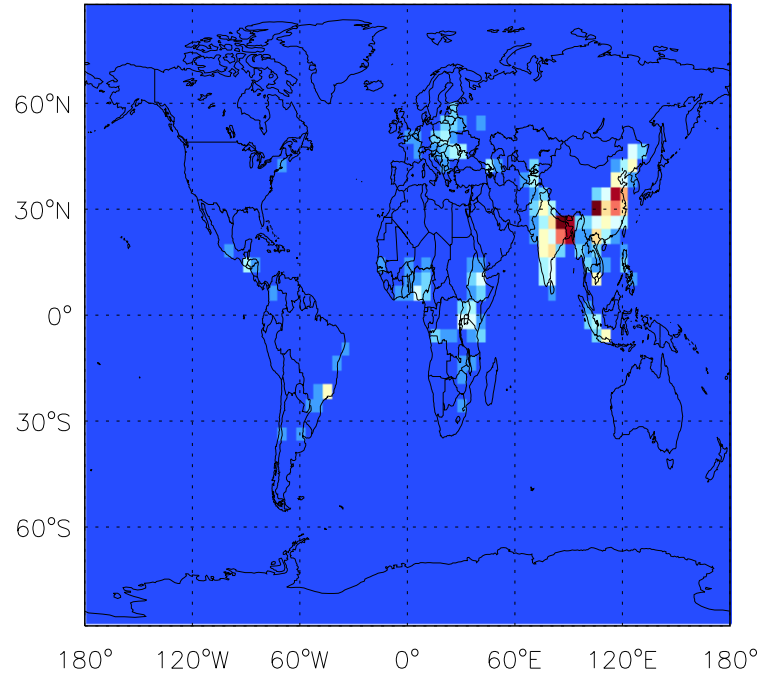
OC biofuel emissions for Jan



0.00e+00 5.85e+06 1.17e+07kg C

v10-01-public-Run0

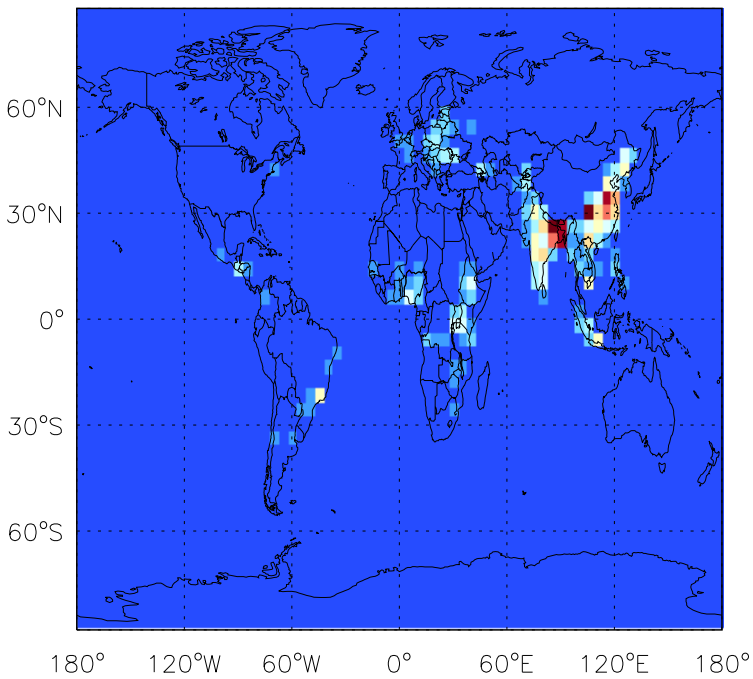
OC biofuel emissions for Jan



0.00e+00 5.85e+06 1.17e+07kg C

v11-01b-Run0

OC biofuel emissions for Jan

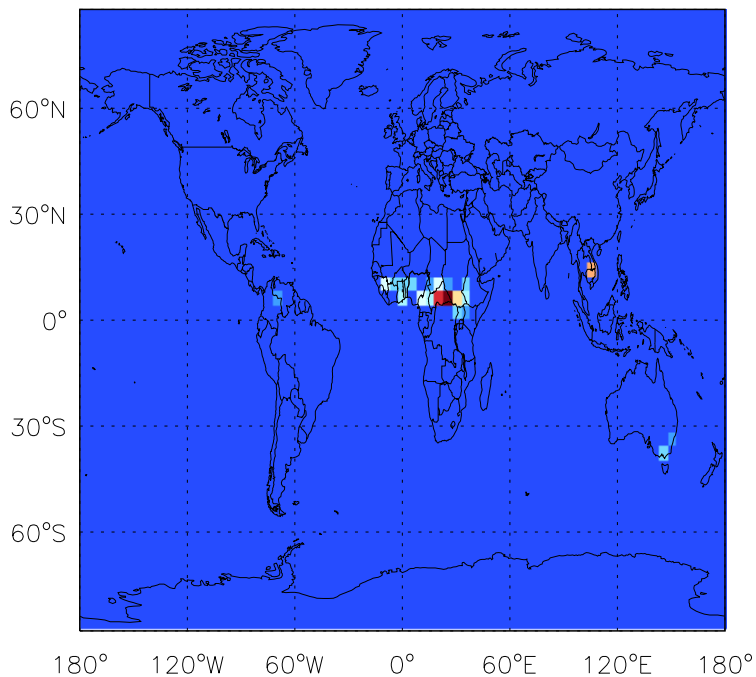


0.00e+00 5.85e+06 1.17e+07kg C

GEOS-Chem Emission Maps

v10-01i-geosp-Run0

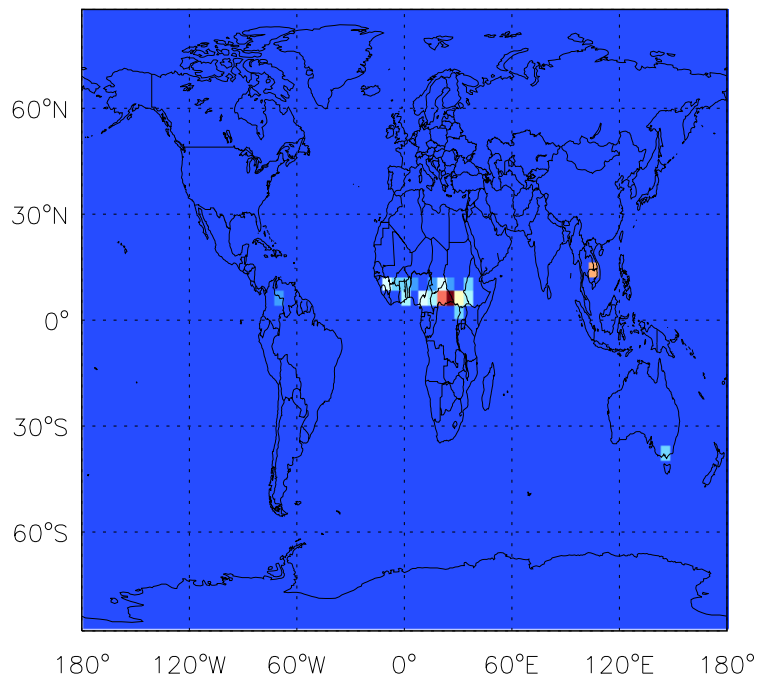
OC biomass emissions for Jan



0.00e+00 6.37e+07 1.27e+08kg C

v10-01-public-Run0

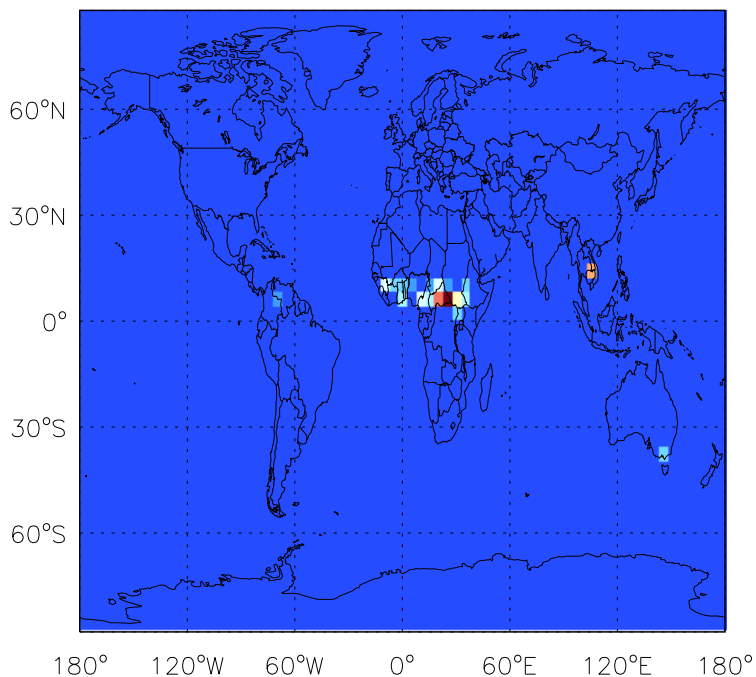
OC biomass emissions for Jan



0.00e+00 6.46e+07 1.29e+08kg C

v11-01b-Run0

OC biomass emissions for Jan

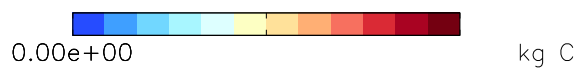
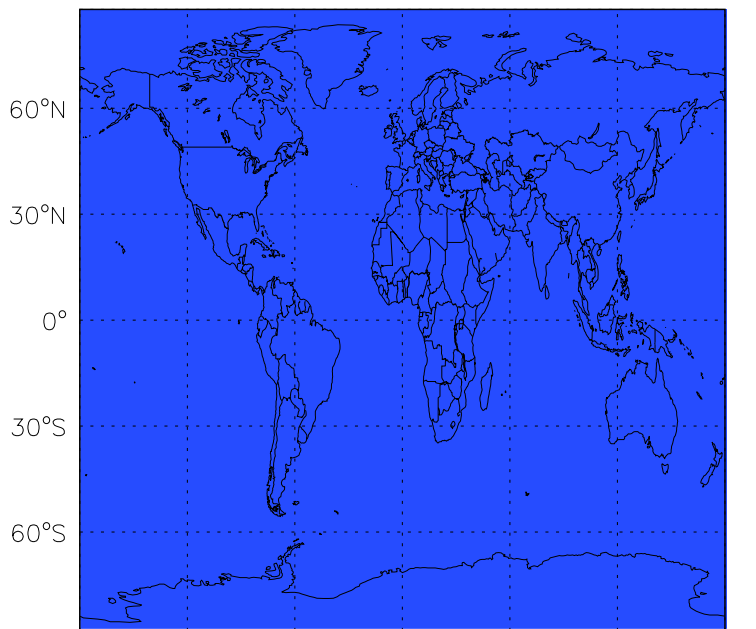


0.00e+00 6.46e+07 1.29e+08kg C

GEOS-Chem Emission Maps

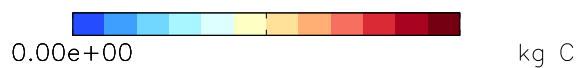
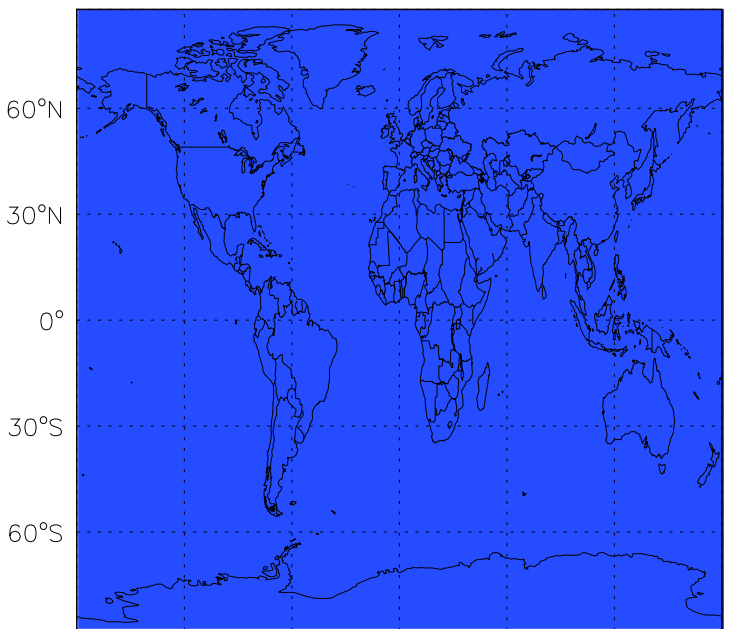
v10-01i-geosfp-Run0

OC biogenic emissions for Jan



v10-01-public-Run0

OC biogenic emissions for Jan



v11-01b-Run0

OC biogenic emissions for Jan

