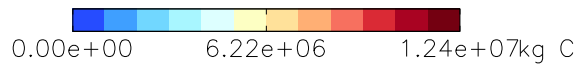
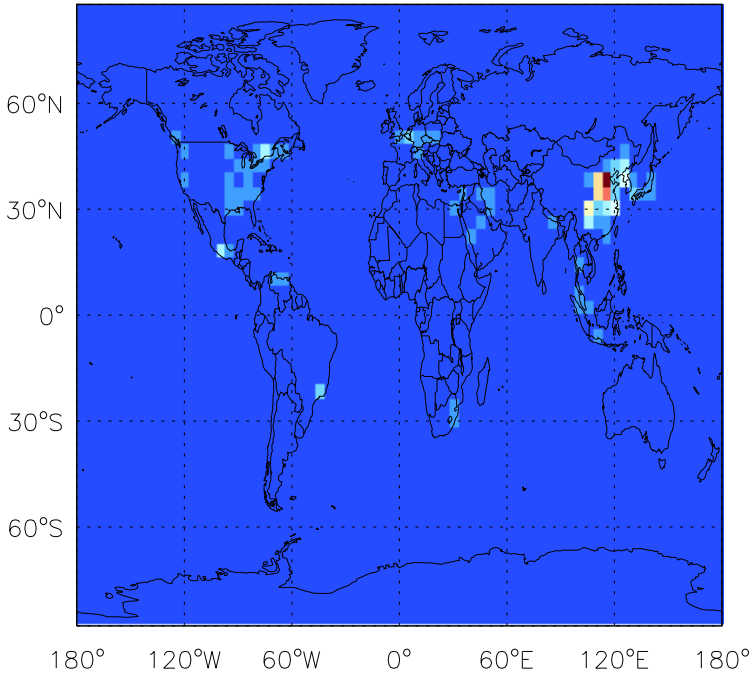


GEOS-Chem Emission Maps

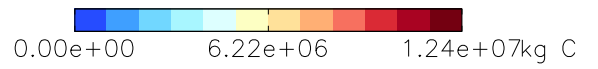
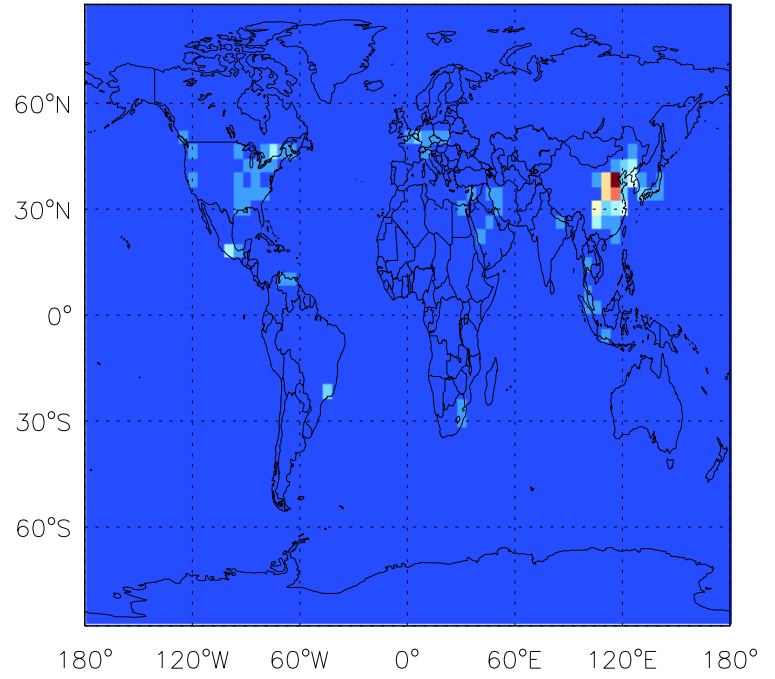
v10-01i-geosfp-Run0

OC anthro emissions for Jul



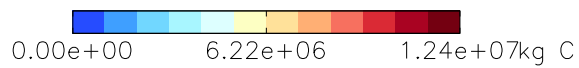
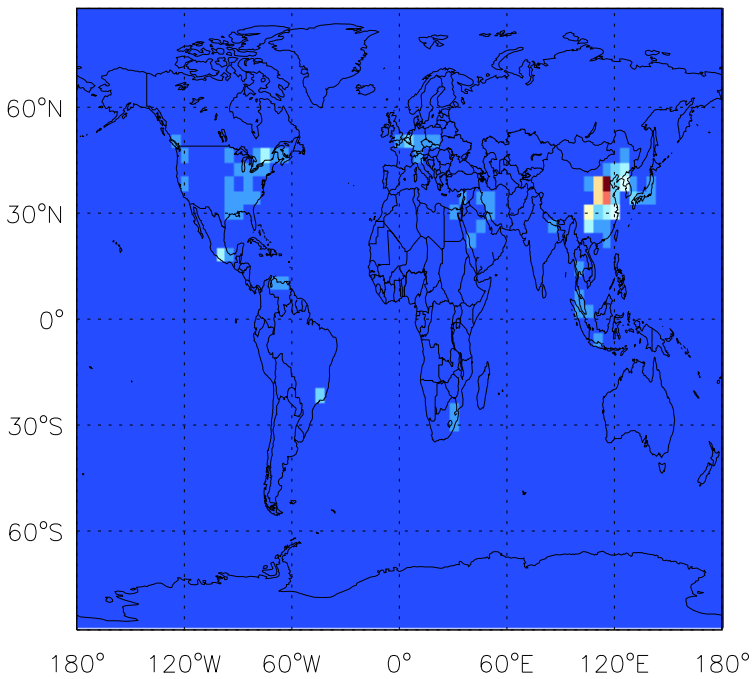
v10-01-public-Run0

OC anthro emissions for Jul



v11-01b-Run0

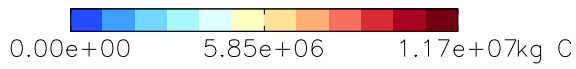
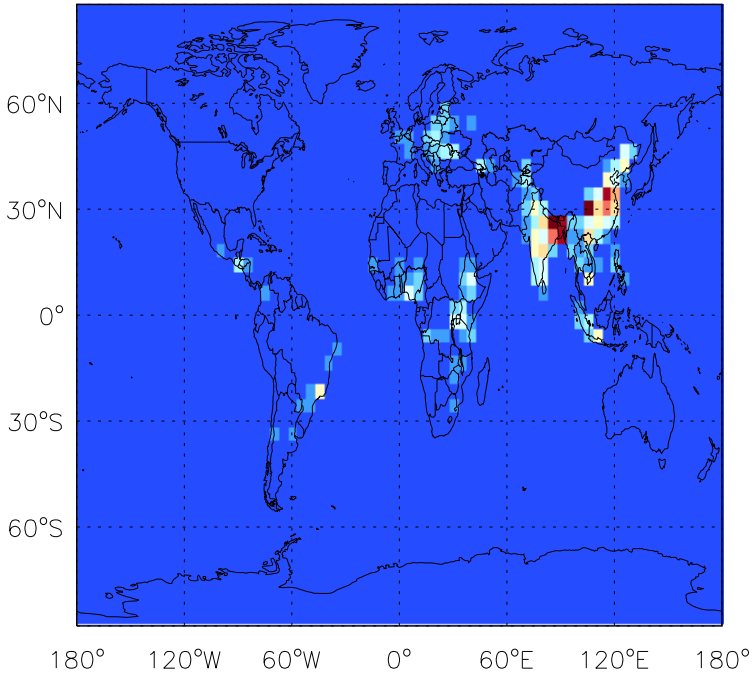
OC anthro emissions for Jul



GEOS-Chem Emission Maps

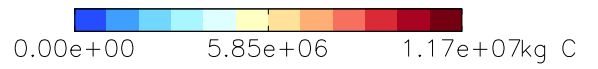
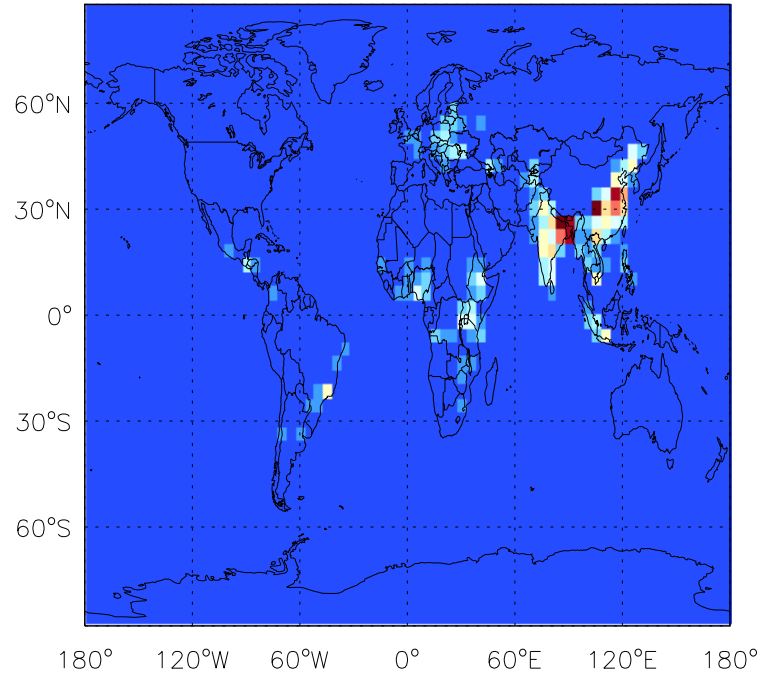
v10-01i-geosfp-Run0

OC biofuel emissions for Jul



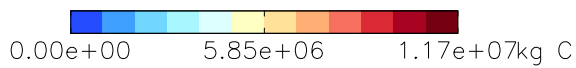
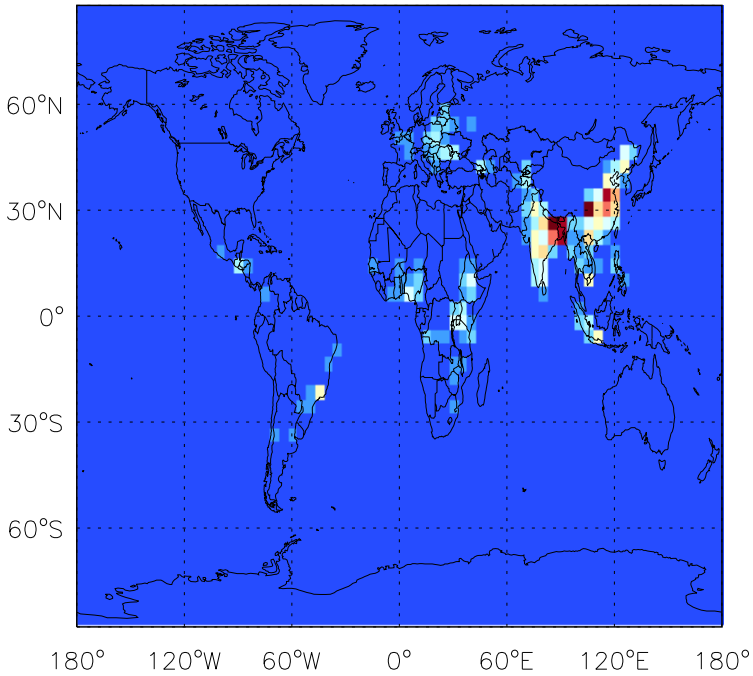
v10-01-public-Run0

OC biofuel emissions for Jul



v11-01b-Run0

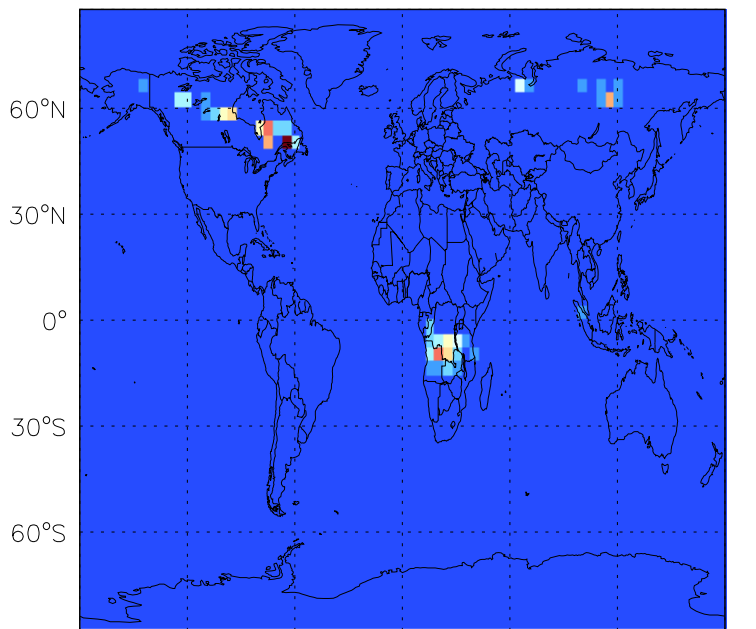
OC biofuel emissions for Jul



GEOS-Chem Emission Maps

v10-01i-geosfp-Run0

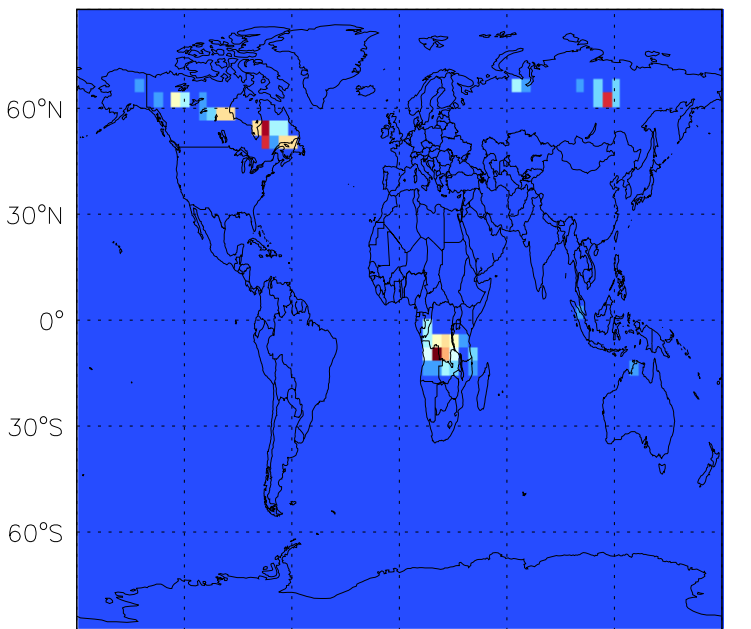
OC biomass emissions for Jul



0.00e+00 1.17e+08 2.35e+08kg C

v10-01-public-Run0

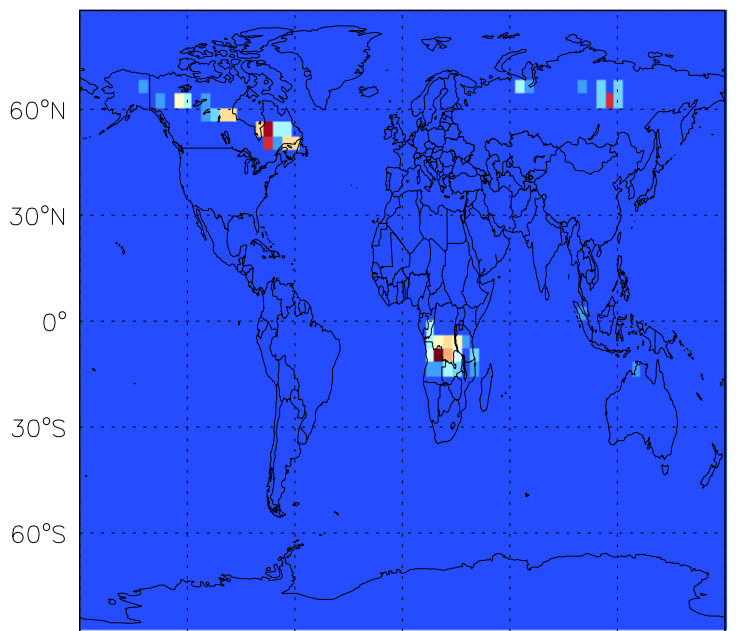
OC biomass emissions for Jul



0.00e+00 9.08e+07 1.82e+08kg C

v11-01b-Run0

OC biomass emissions for Jul

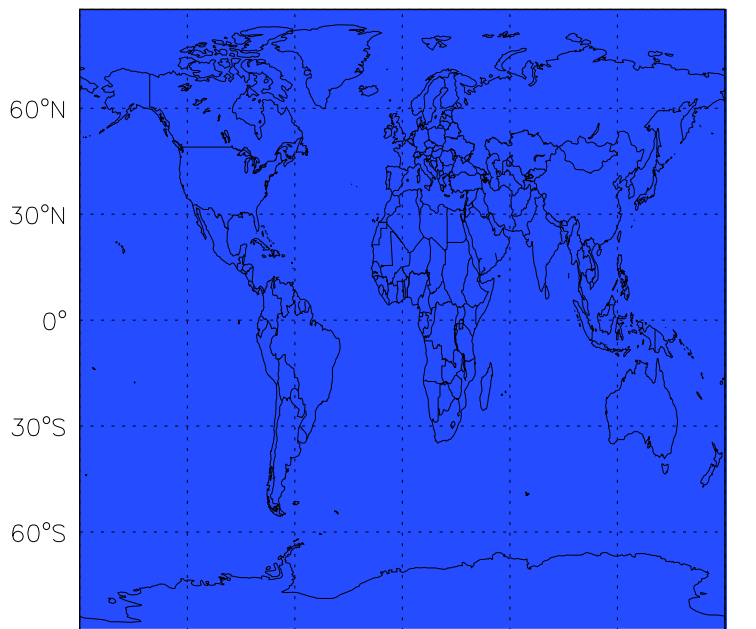


0.00e+00 9.08e+07 1.82e+08kg C

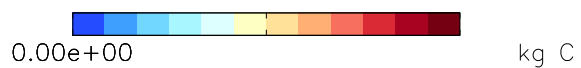
GEOS-Chem Emission Maps

v10-01i-geosfp-Run0

OC biogenic emissions for Jul

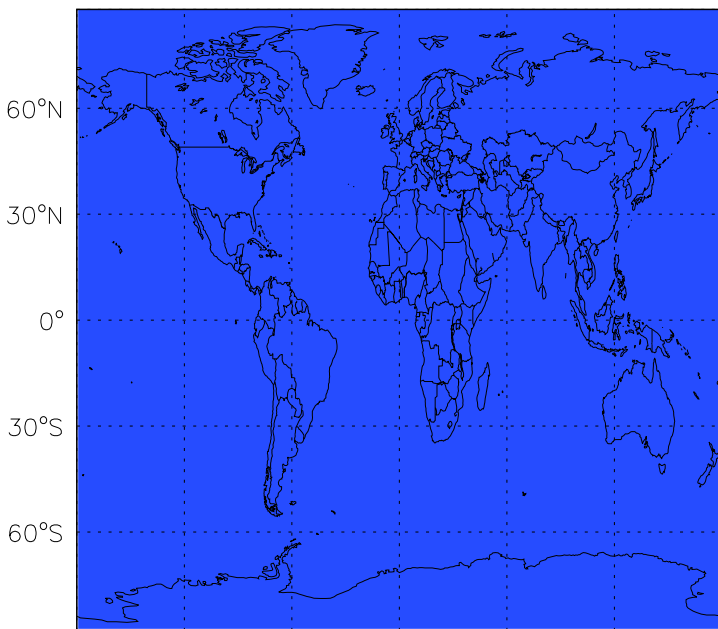


180° 120°W 60°W 0° 60°E 120°E 180°



v10-01-public-Run0

OC biogenic emissions for Jul

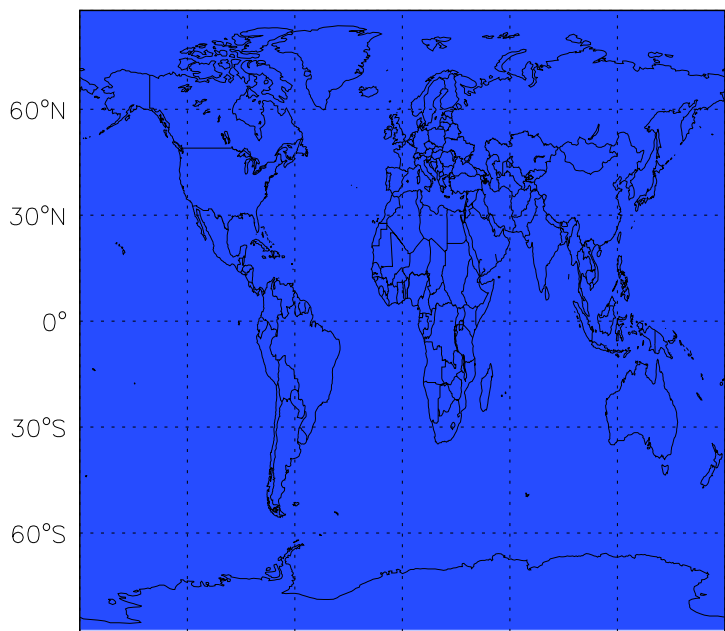


180° 120°W 60°W 0° 60°E 120°E 180°



v11-01b-Run0

OC biogenic emissions for Jul



180° 120°W 60°W 0° 60°E 120°E 180°

