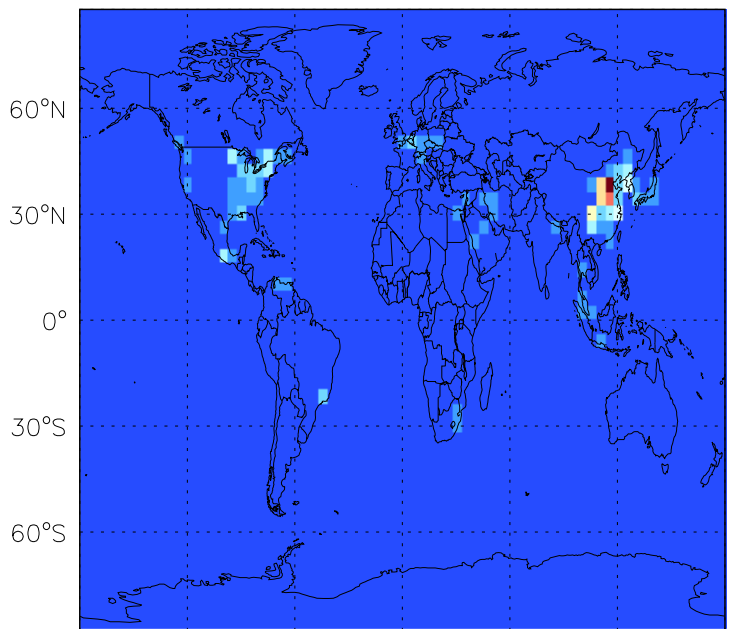


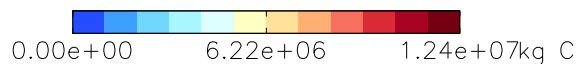
GEOS-Chem Emission Maps

v10-01i-geosfp-Run0

OC anthro emissions for Oct

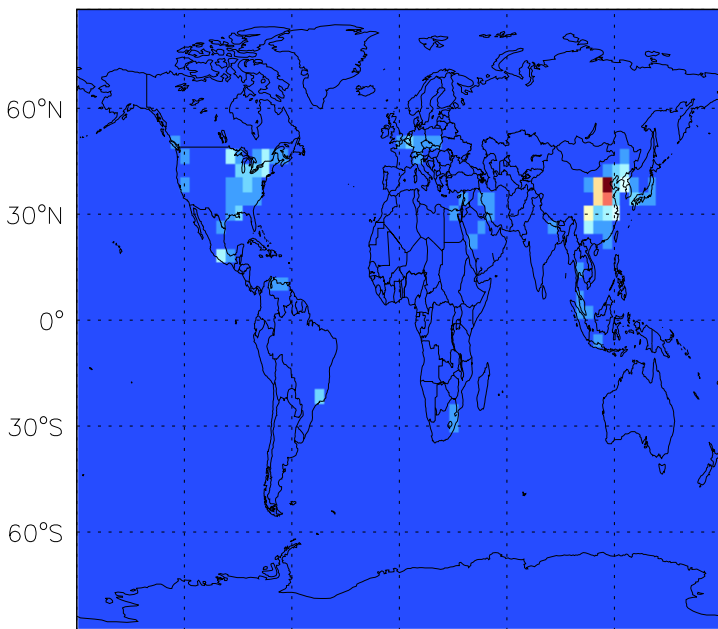


180° 120°W 60°W 0° 60°E 120°E 180°

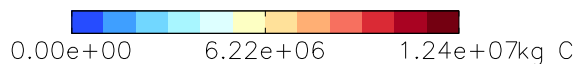


v10-01-public-Run0

OC anthro emissions for Oct

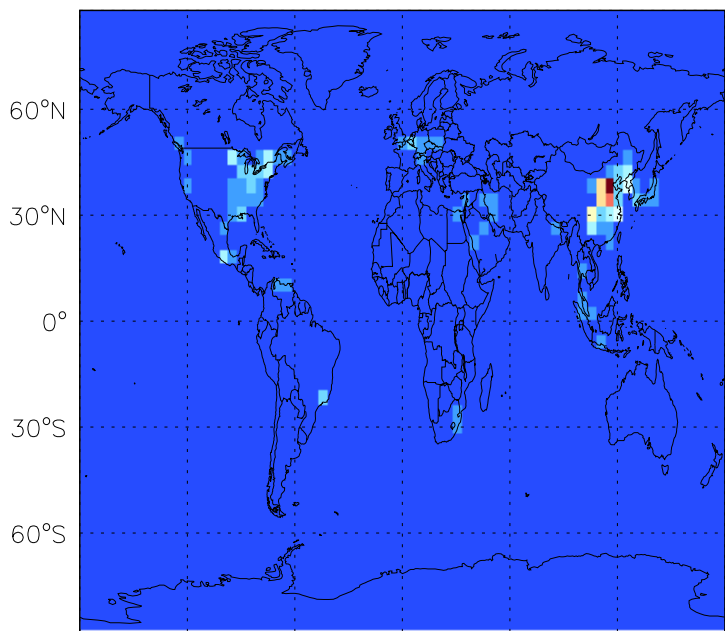


180° 120°W 60°W 0° 60°E 120°E 180°

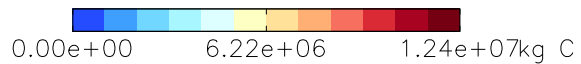


v11-01b-Run0

OC anthro emissions for Oct



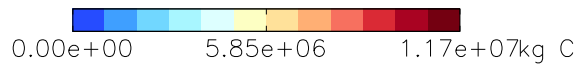
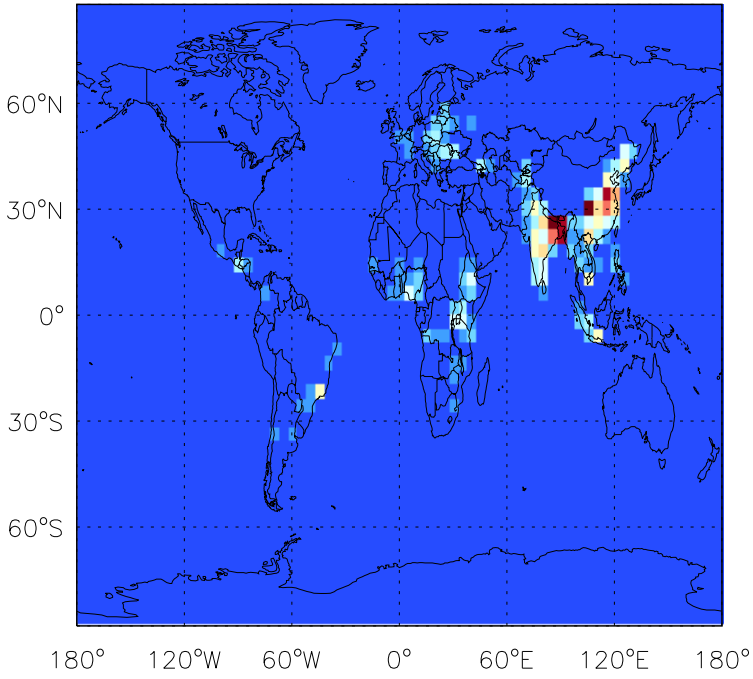
180° 120°W 60°W 0° 60°E 120°E 180°



GEOS-Chem Emission Maps

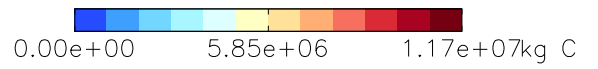
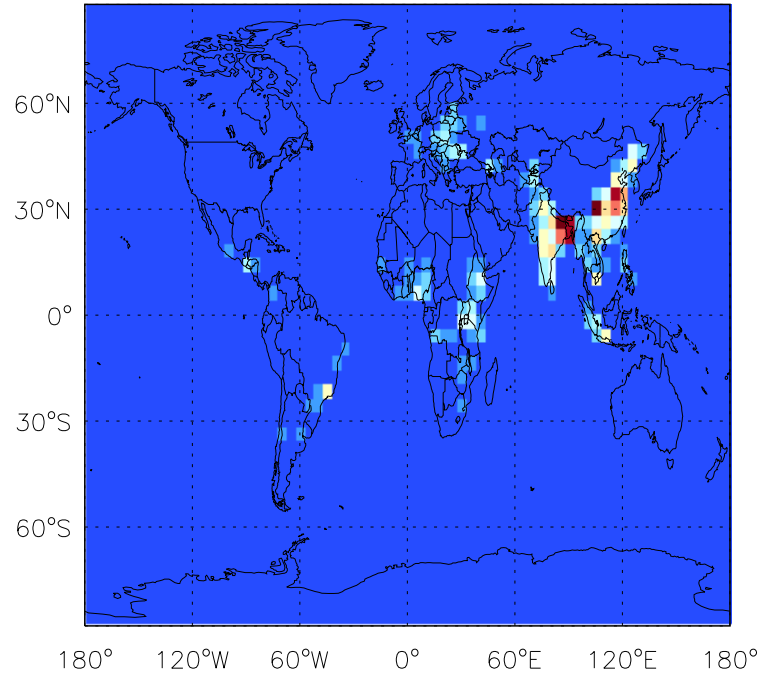
v10-01i-geosfp-Run0

OC biofuel emissions for Oct



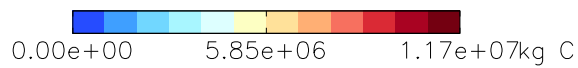
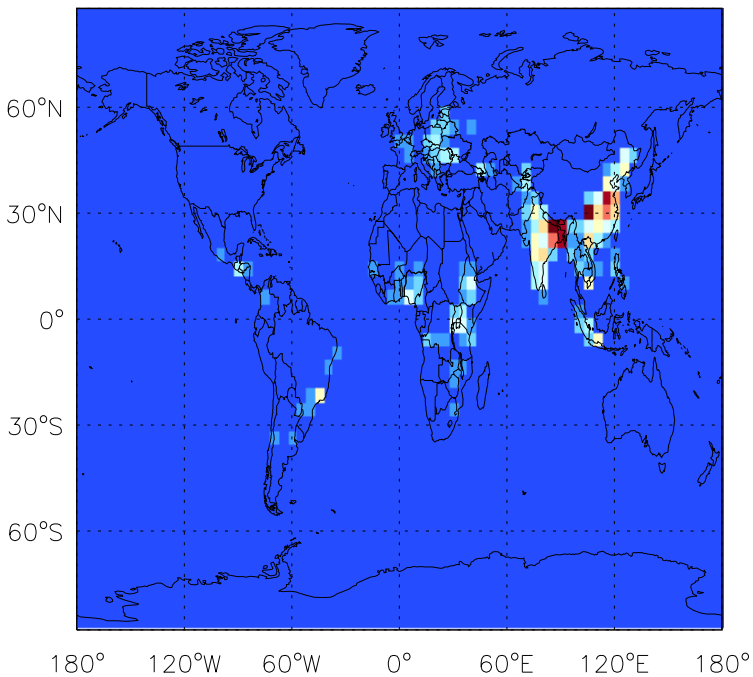
v10-01-public-Run0

OC biofuel emissions for Oct



v11-01b-Run0

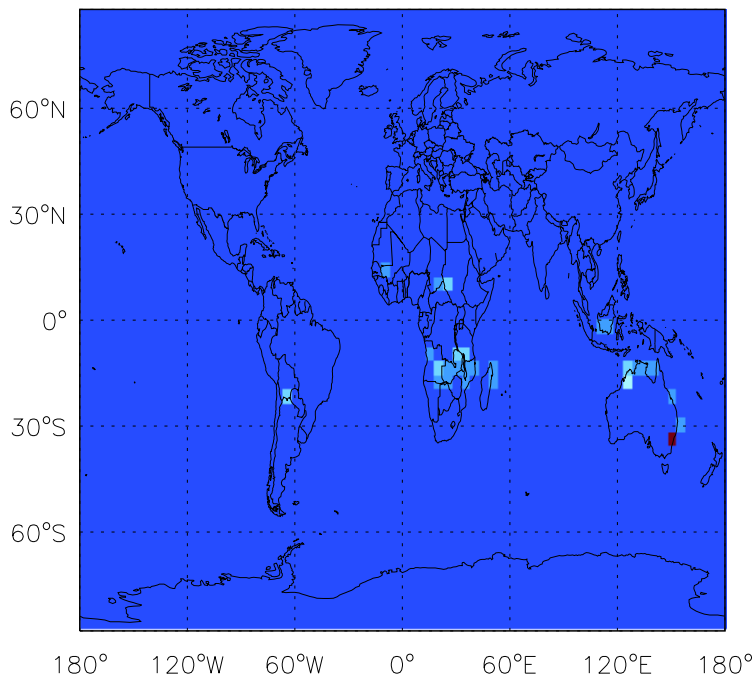
OC biofuel emissions for Oct



GEOS-Chem Emission Maps

v10-01i-geosfp-Run0

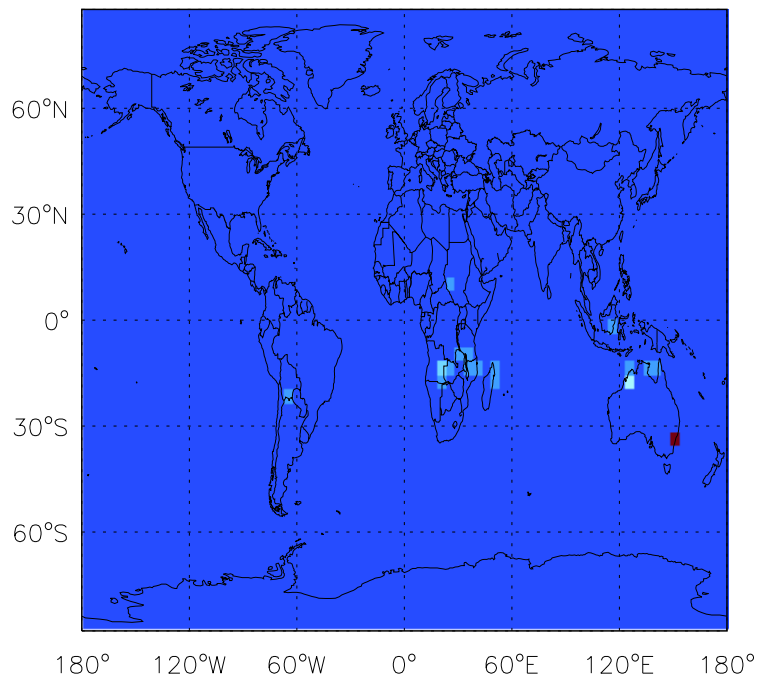
OC biomass emissions for Oct



0.00e+00 3.54e+07 7.09e+07 kg C

v10-01-public-Run0

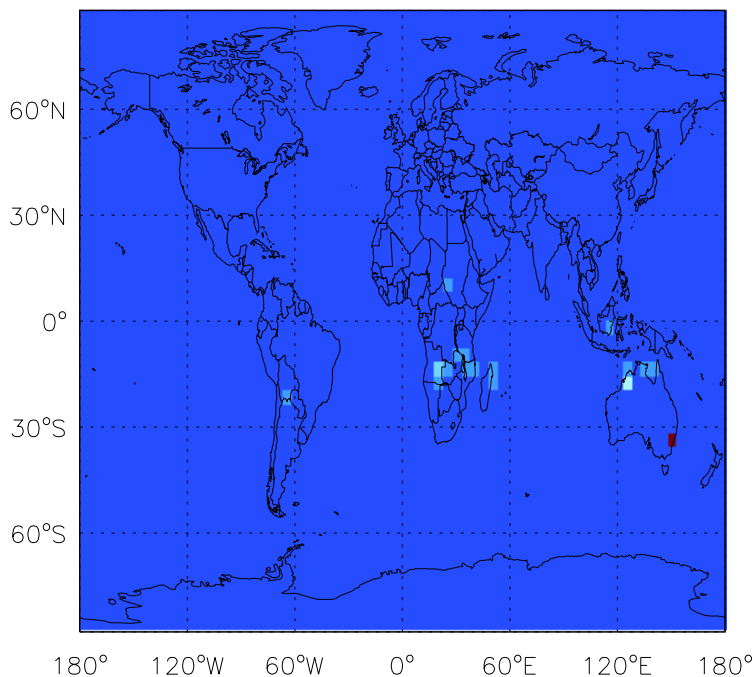
OC biomass emissions for Oct



0.00e+00 4.81e+07 9.62e+07 kg C

v11-01b-Run0

OC biomass emissions for Oct

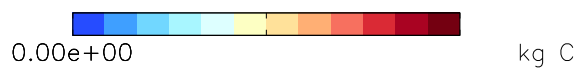
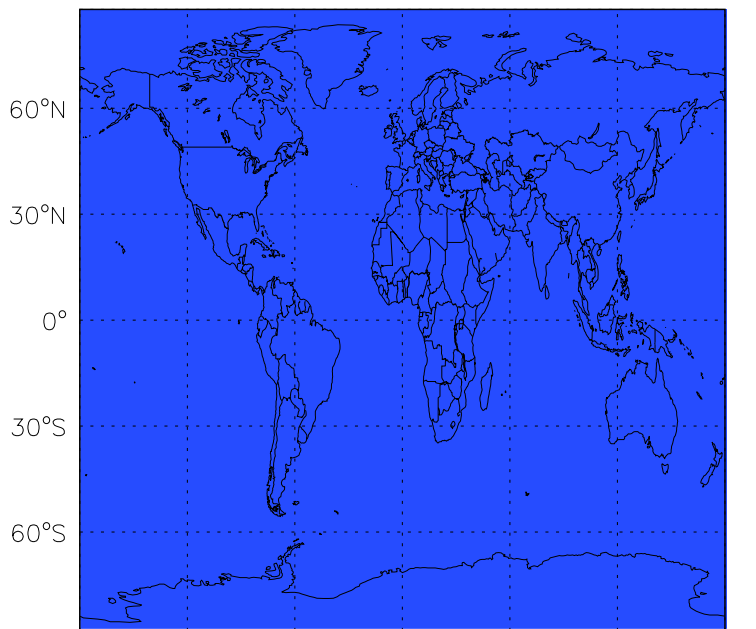


0.00e+00 4.81e+07 9.62e+07 kg C

GEOS-Chem Emission Maps

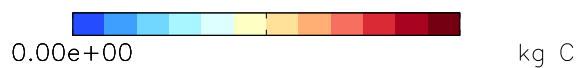
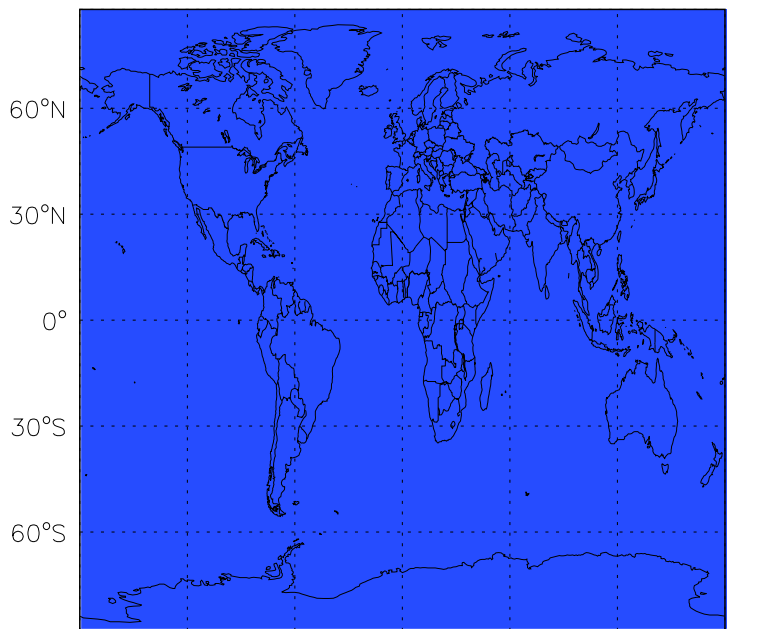
v10-01i-geosfp-Run0

OC biogenic emissions for Oct



v10-01-public-Run0

OC biogenic emissions for Oct



v11-01b-Run0

OC biogenic emissions for Oct

