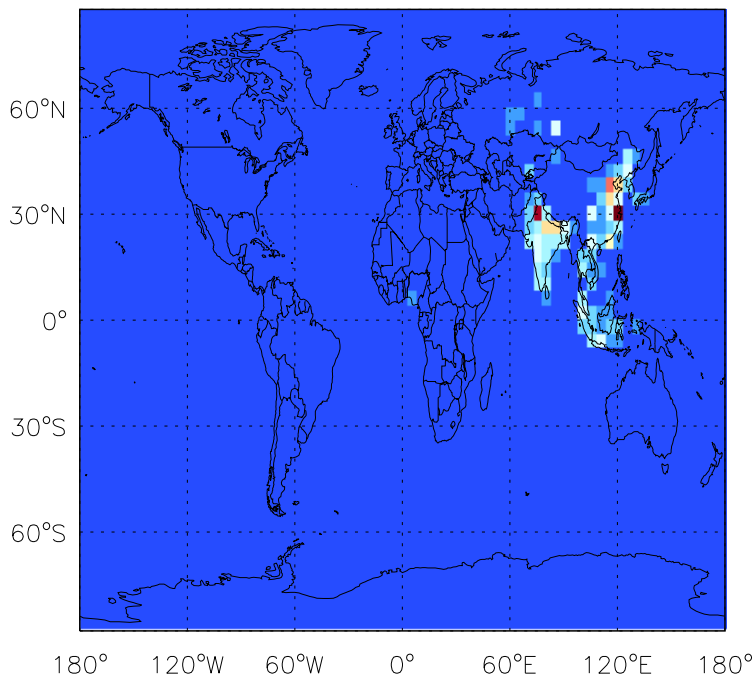


GEOS-Chem Emission Maps

v10-01i-geosfp-Run0

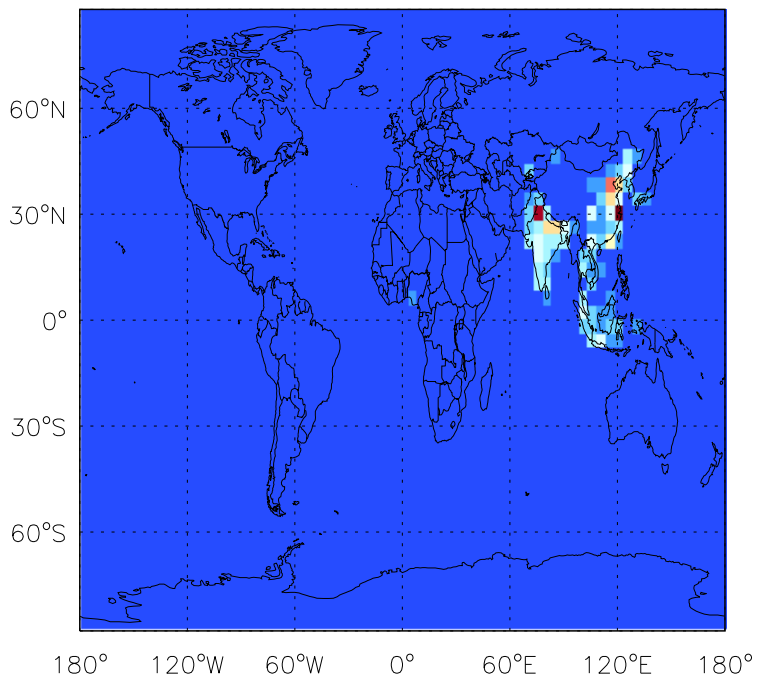
PRPE anthro+biofuel emissions for Apr



0.00e+00 7.36e+10 1.47e+11 atoms C/cm2/s

v10-01-public-Run0

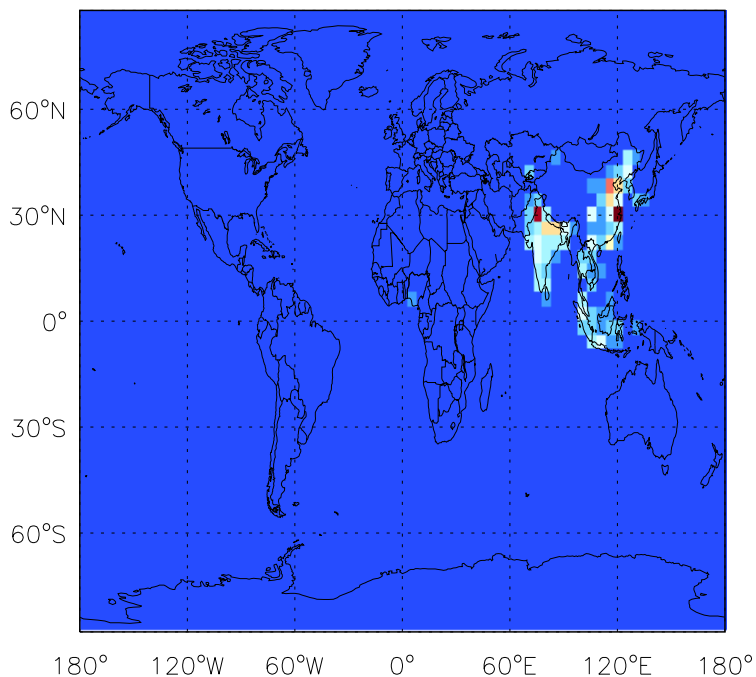
PRPE anthro+biofuel emissions for Apr



0.00e+00 7.36e+10 1.47e+11 atoms C/cm2/s

v11-01b-Run0

PRPE anthro+biofuel emissions for Apr

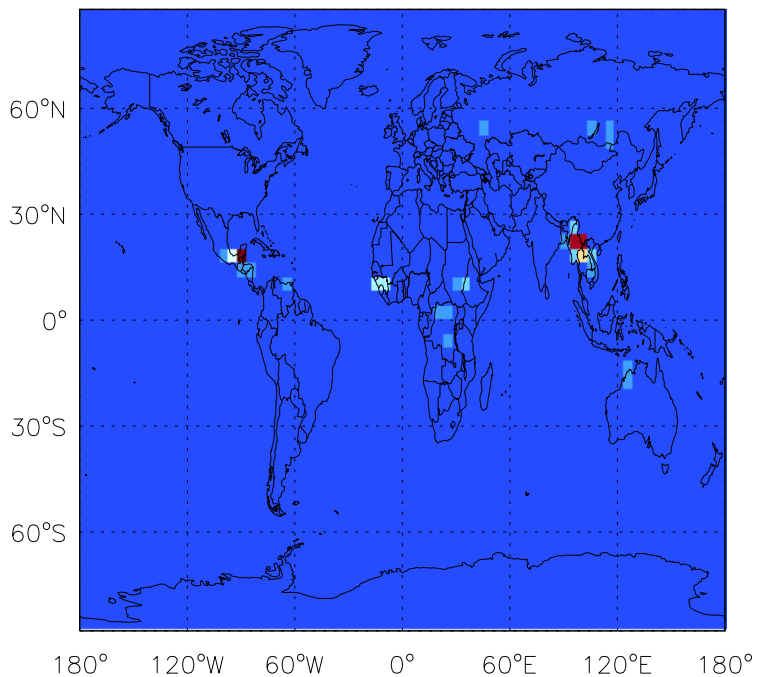


0.00e+00 7.36e+10 1.47e+11 atoms C/cm2/s

GEOS-Chem Emission Maps

v10-01i-geosfp-Run0

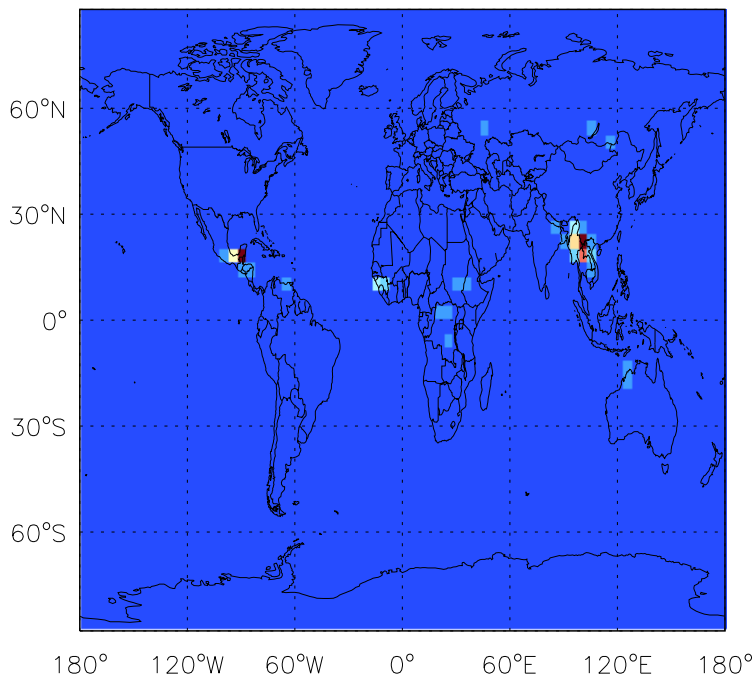
PRPE biomass emissions for Apr



0.00e+00 2.07e+10 4.13e+10 atoms C/cm2/s

v10-01-public-Run0

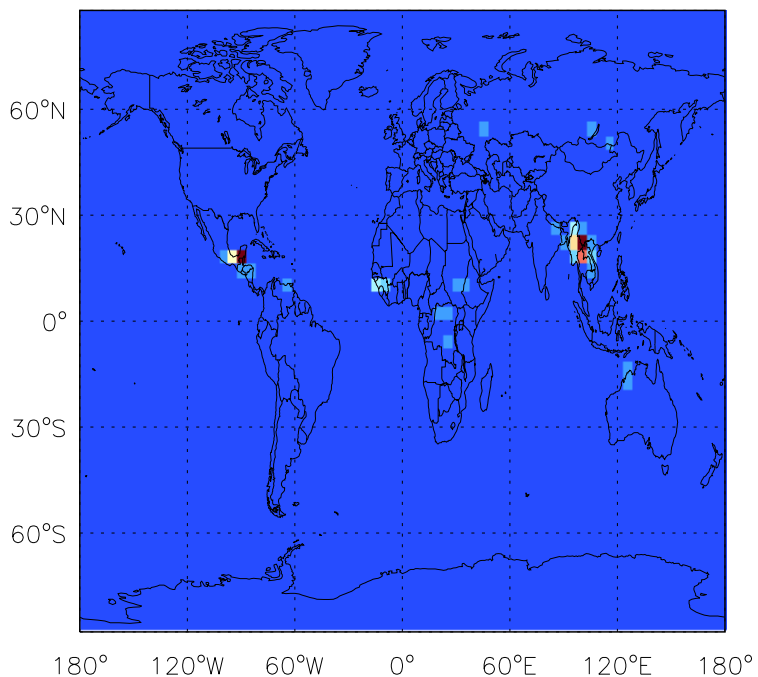
PRPE biomass emissions for Apr



0.00e+00 2.23e+10 4.45e+10 atoms C/cm2/s

v11-01b-Run0

PRPE biomass emissions for Apr

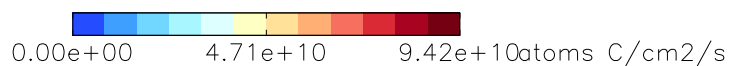
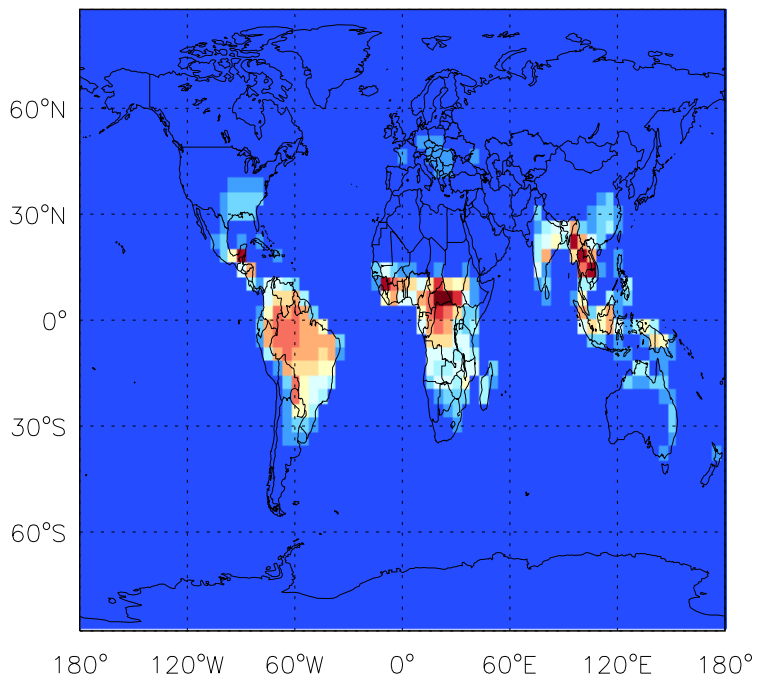


0.00e+00 2.23e+10 4.45e+10 atoms C/cm2/s

GEOS-Chem Emission Maps

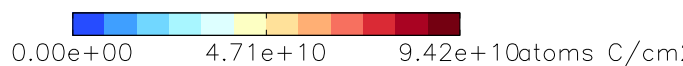
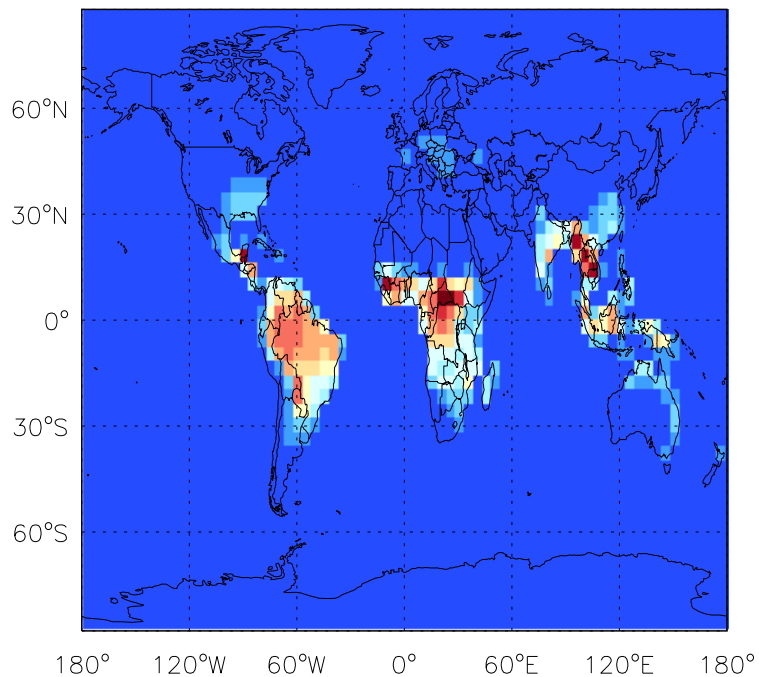
v10-01i-geosfp-Run0

PRPE biogenic emissions for Apr



v10-01-public-Run0

PRPE biogenic emissions for Apr



v11-01b-Run0

PRPE biogenic emissions for Apr

