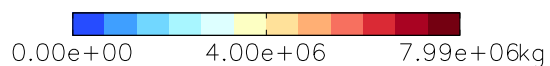
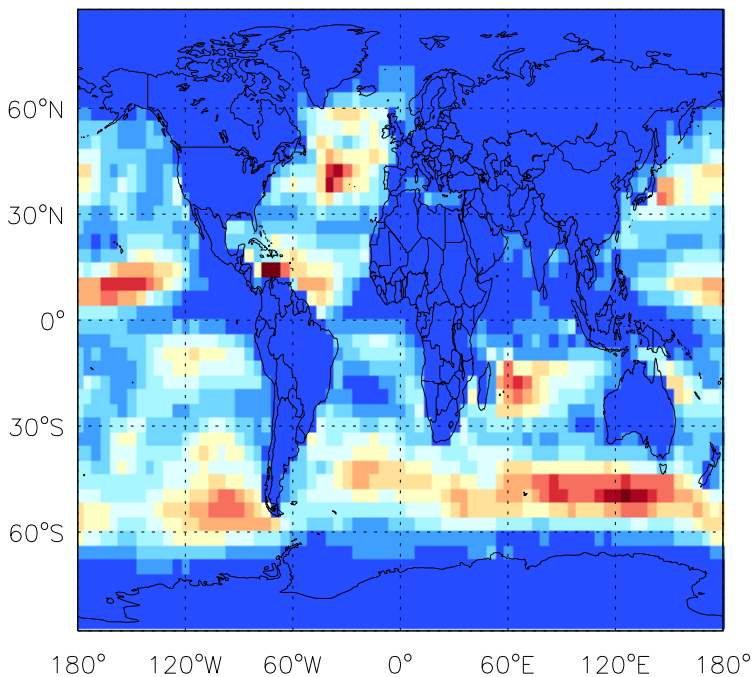


GEOS-Chem Emission Maps

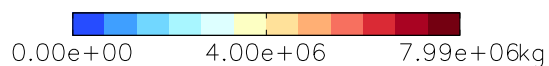
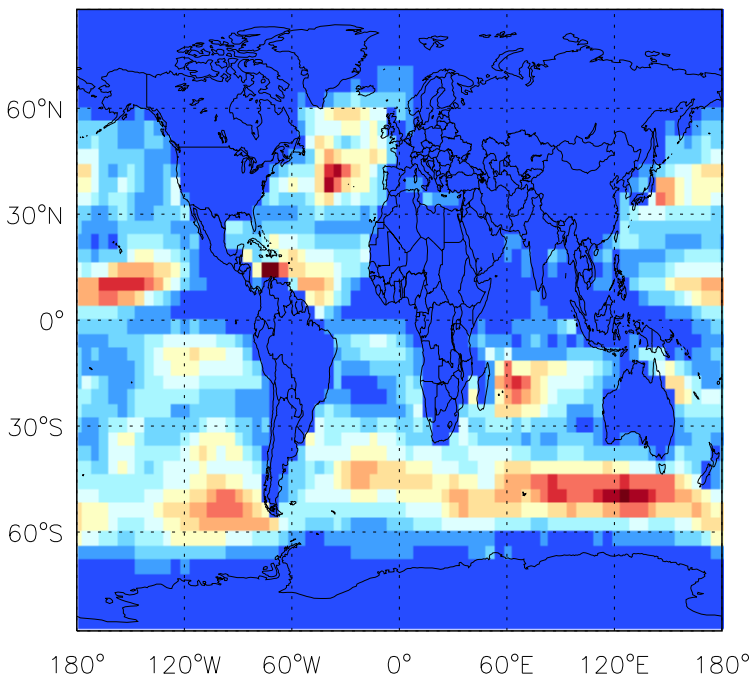
v10-01i-geosfp-Run0

Accum-mode sea salt emissions for Apr



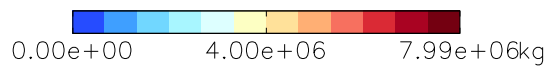
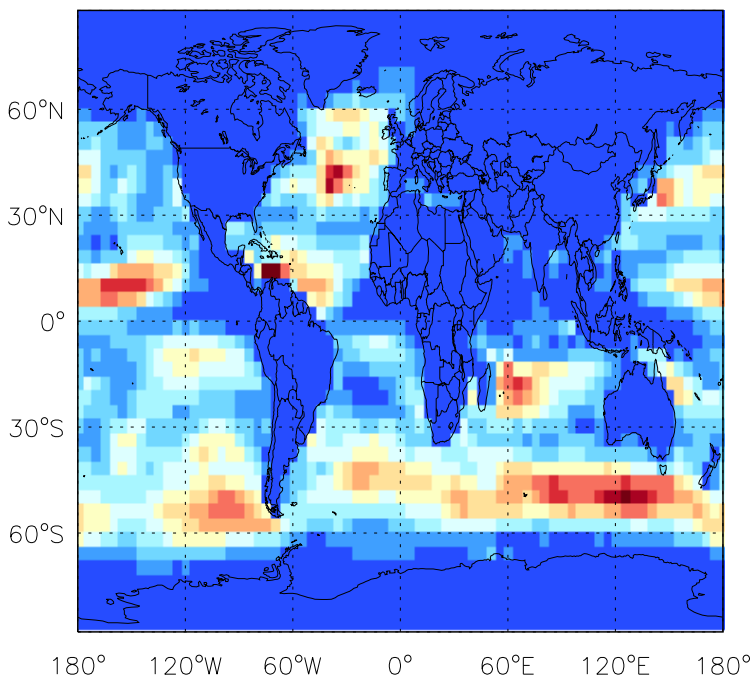
v10-01-public-Run0

Accum-mode sea salt emissions for Apr



v11-01b-Run0

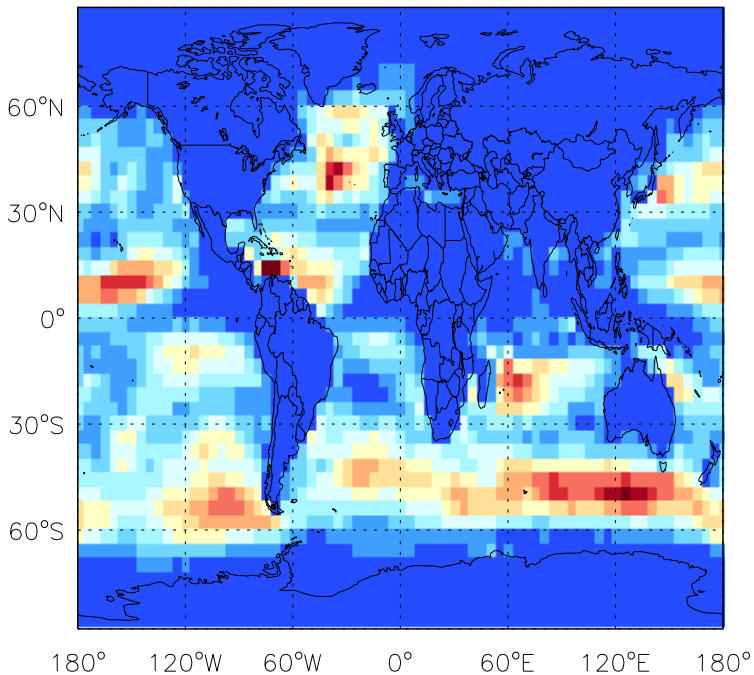
Accum-mode sea salt emissions for Apr



GEOS-Chem Emission Maps

v10-01i-geosfp-Run0

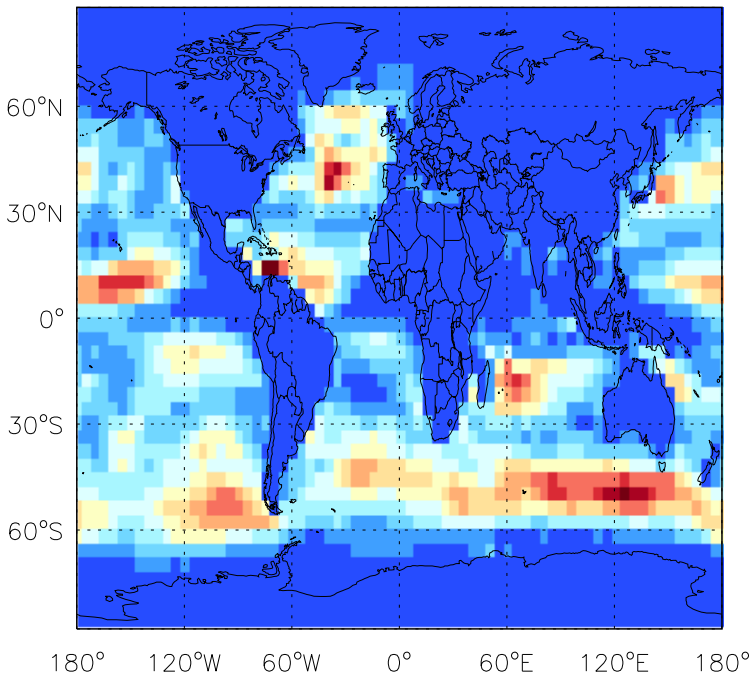
Coarse-mode sea salt emissions for Apr



0.00e+00 2.42e+08 4.84e+08kg

v10-01-public-Run0

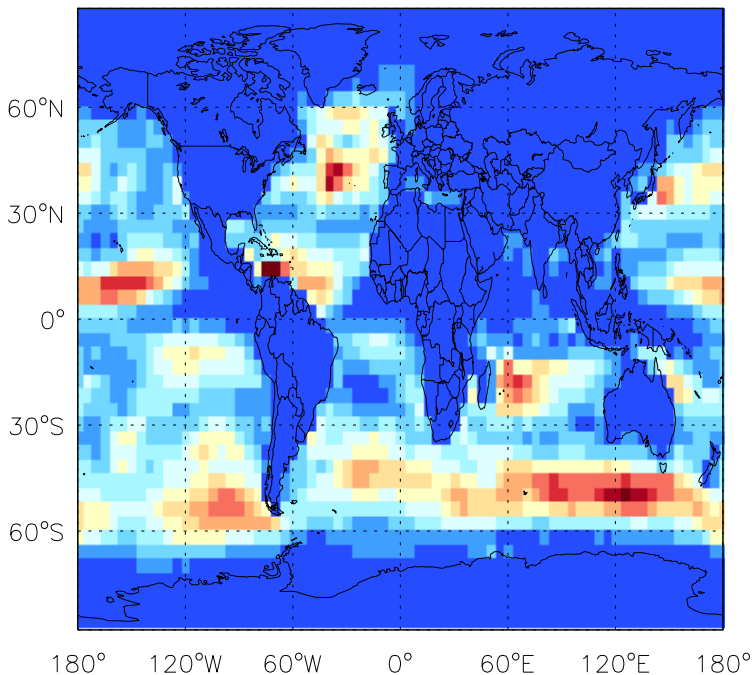
Coarse-mode sea salt emissions for Apr



0.00e+00 2.42e+08 4.84e+08kg

v11-01b-Run0

Coarse-mode sea salt emissions for Apr



0.00e+00 2.42e+08 4.84e+08kg