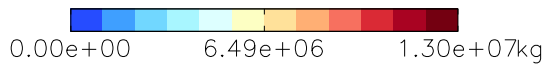
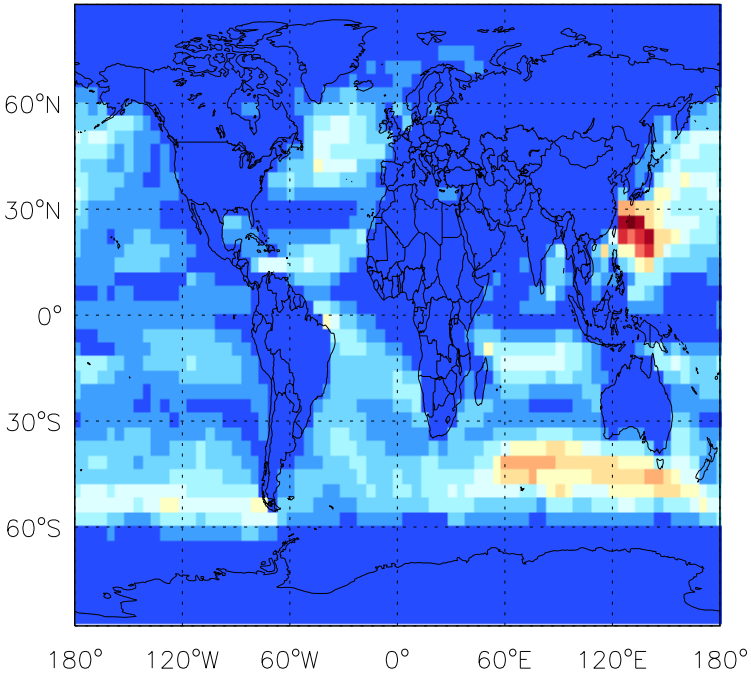


GEOS-Chem Emission Maps

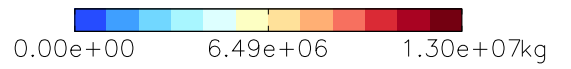
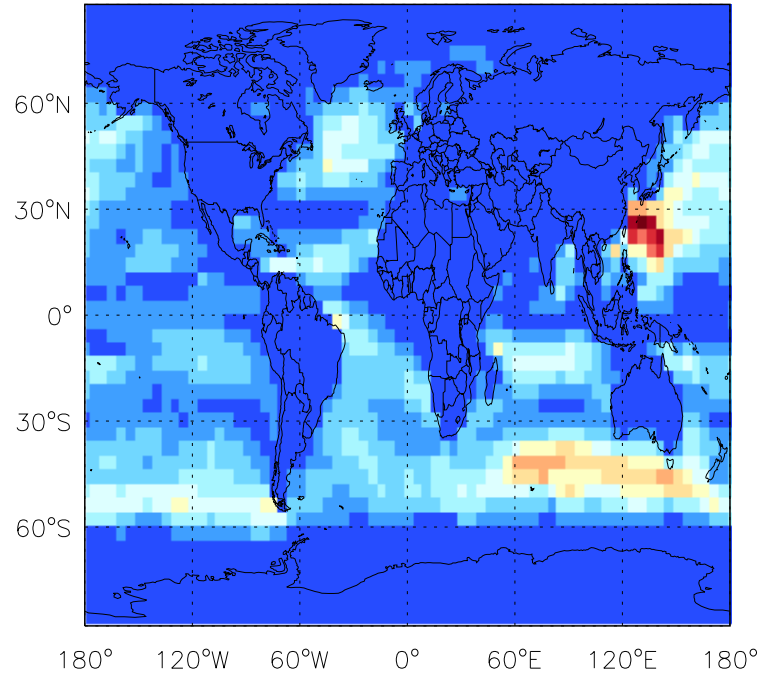
v10-01i-geosfp-Run0

Accum-mode sea salt emissions for Oct



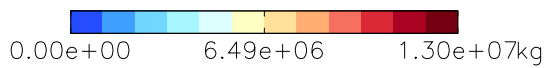
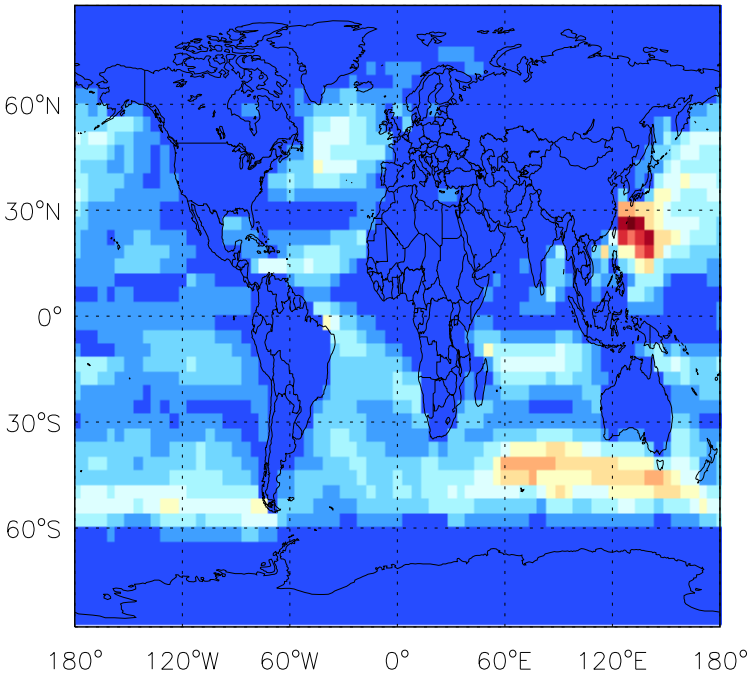
v10-01-public-Run0

Accum-mode sea salt emissions for Oct



v11-01b-Run0

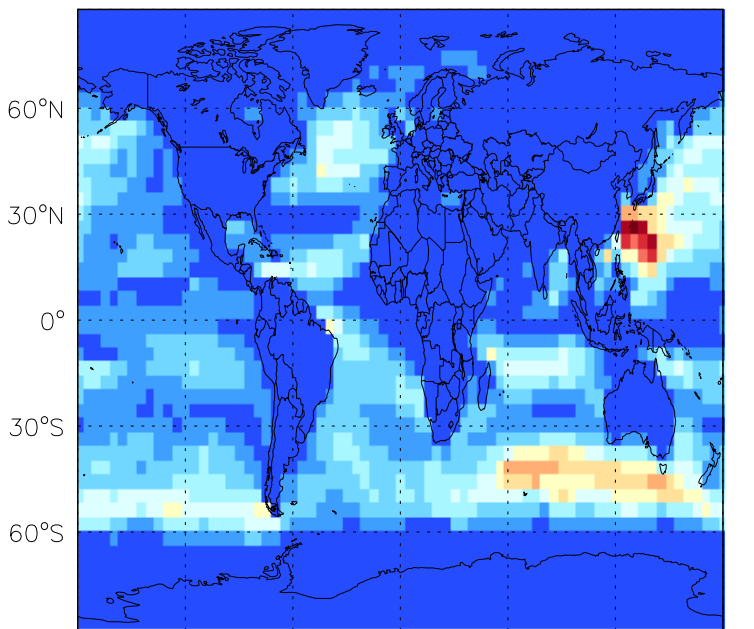
Accum-mode sea salt emissions for Oct



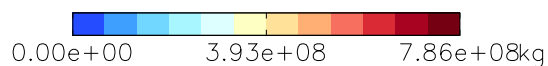
GEOS-Chem Emission Maps

v10-01i-geosfp-Run0

Coarse-mode sea salt emissions for Oct

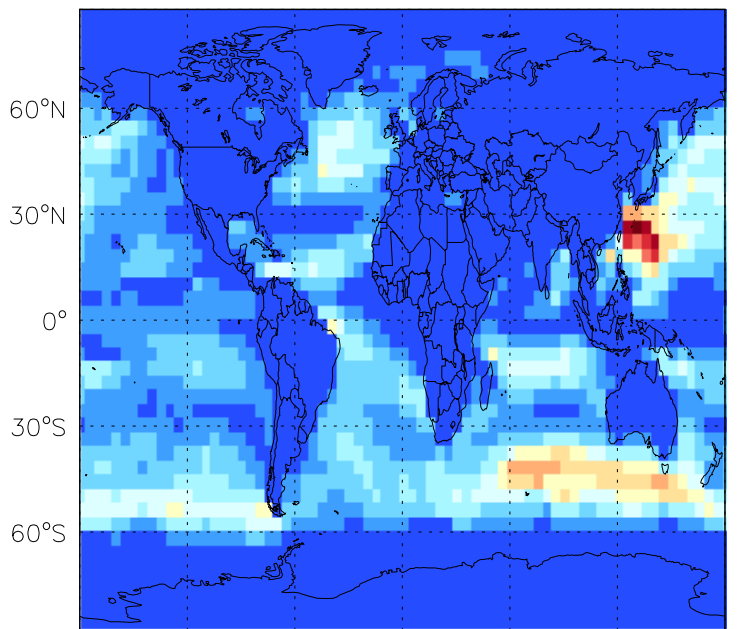


180° 120°W 60°W 0° 60°E 120°E 180°

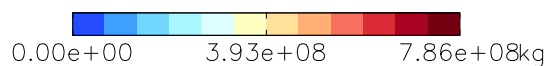


v10-01-public-Run0

Coarse-mode sea salt emissions for Oct

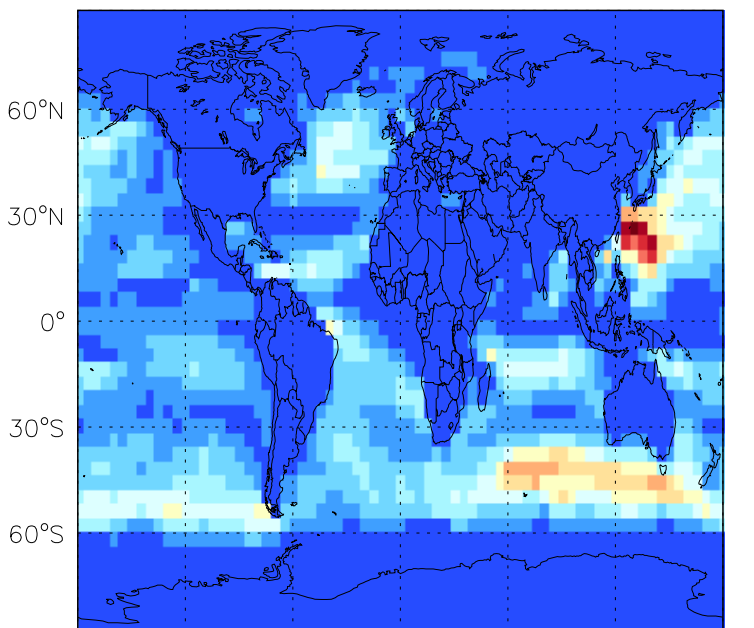


180° 120°W 60°W 0° 60°E 120°E 180°



v11-01b-Run0

Coarse-mode sea salt emissions for Oct



180° 120°W 60°W 0° 60°E 120°E 180°

