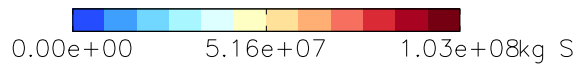
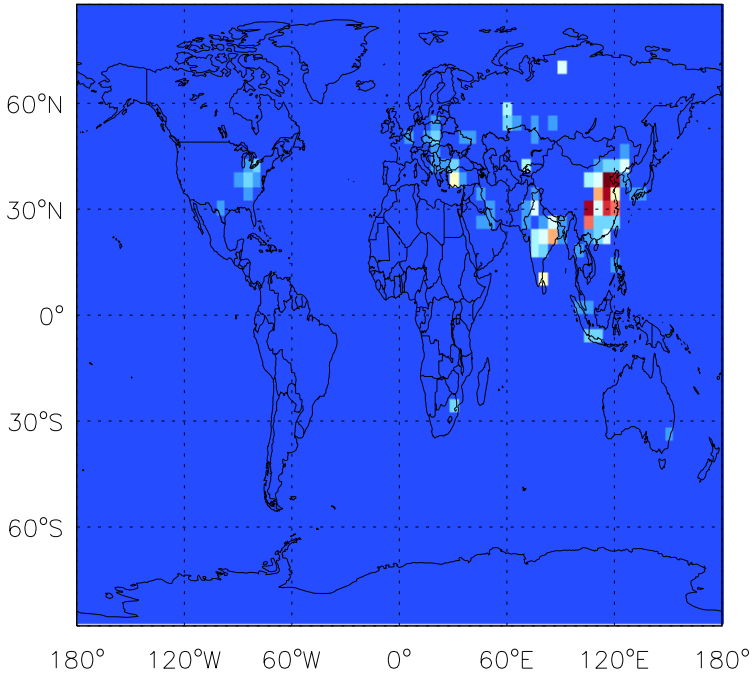


GEOS-Chem Emission Maps

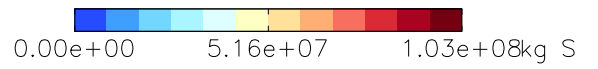
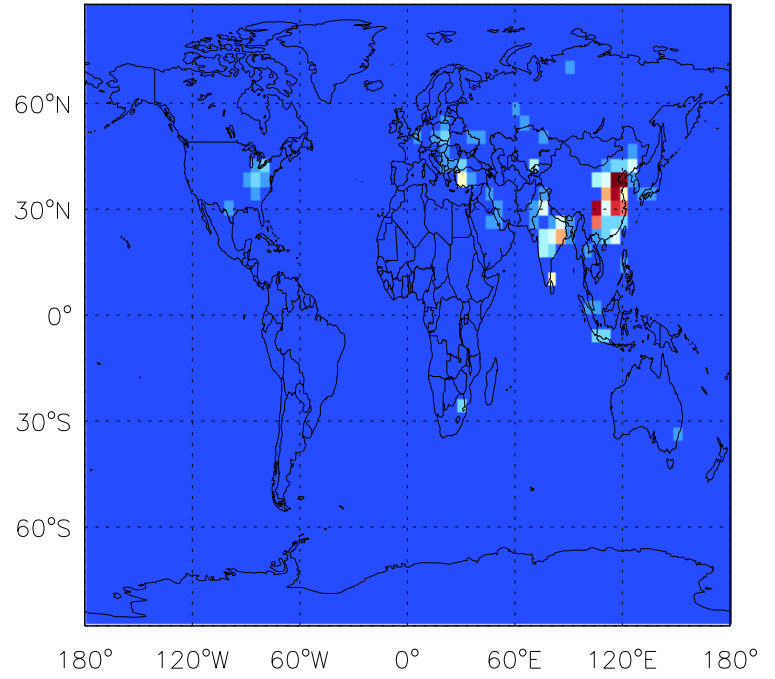
v10-01i-geosfp-Run0

SO<sub>2</sub> anthro+biouel emissions for Apr



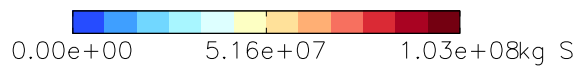
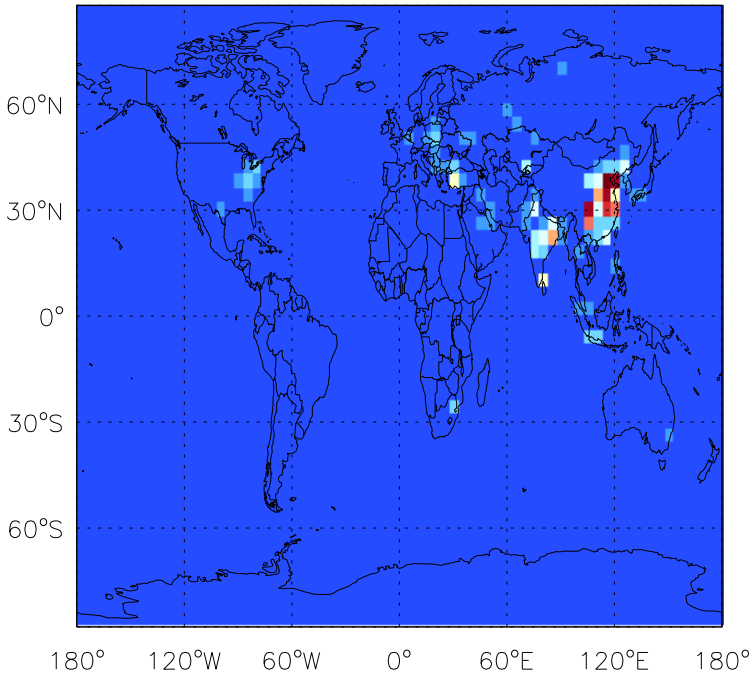
v10-01-public-Run0

SO<sub>2</sub> anthro+biouel emissions for Apr



v11-01b-Run0

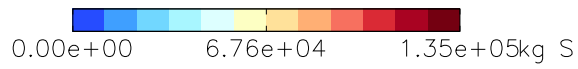
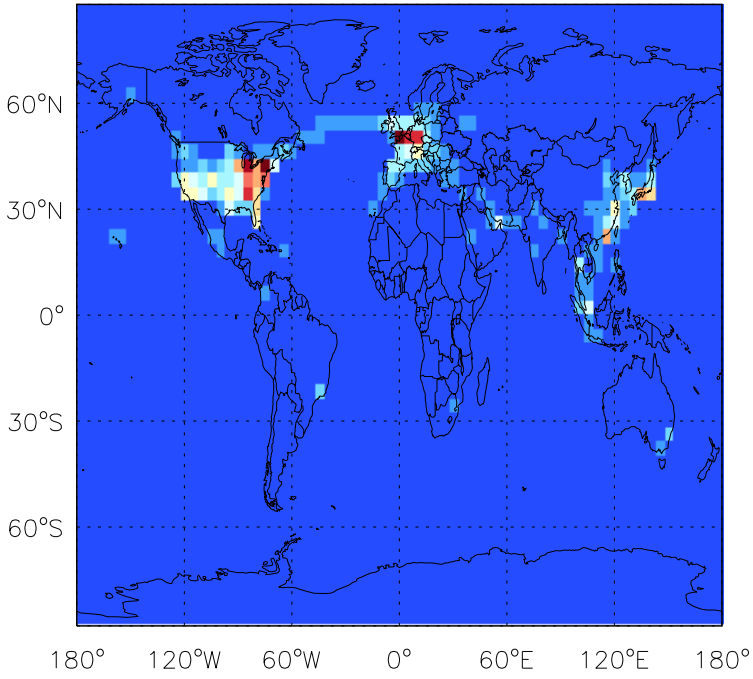
SO<sub>2</sub> anthro+biouel emissions for Apr



GEOS-Chem Emission Maps

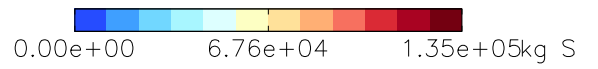
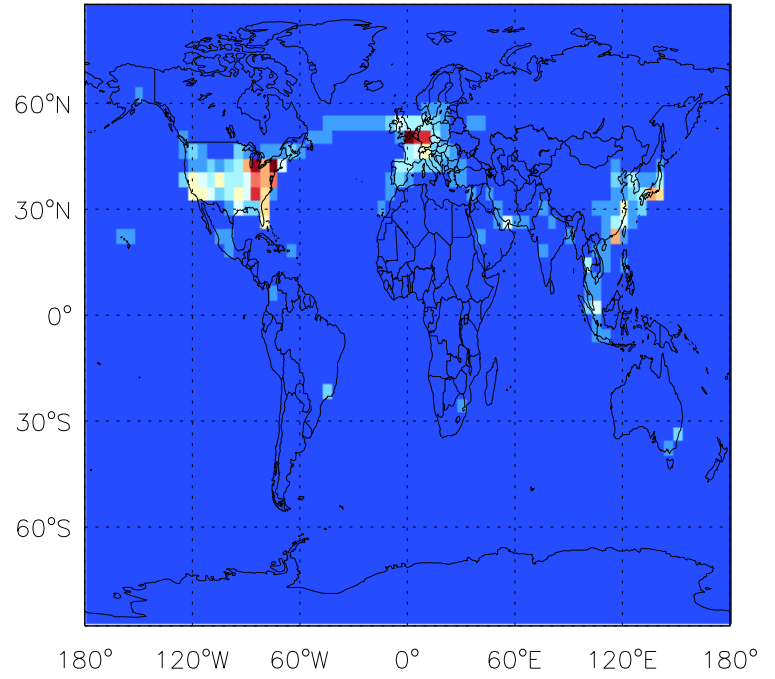
v10-01i-geosfp-Run0

SO<sub>2</sub> column aircraft emissions for Apr



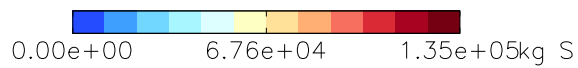
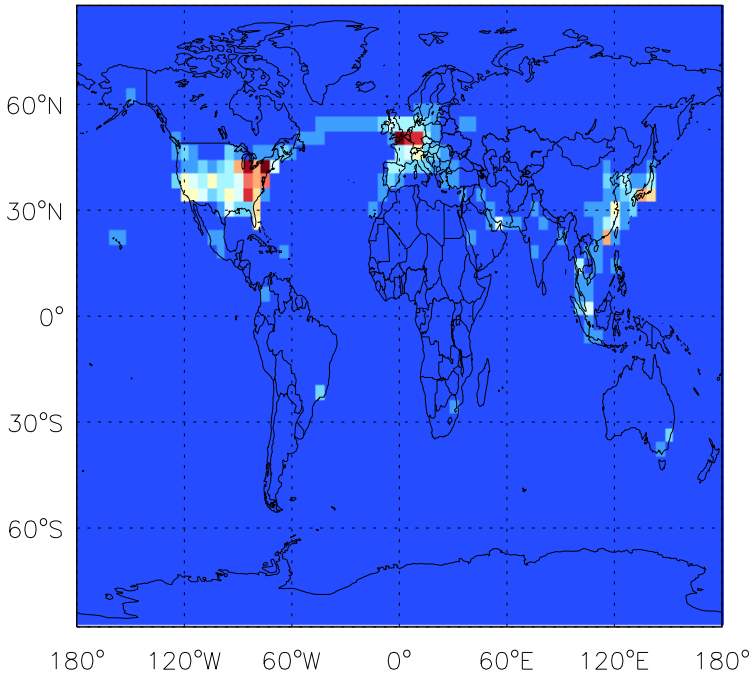
v10-01-public-Run0

SO<sub>2</sub> column aircraft emissions for Apr



v11-01b-Run0

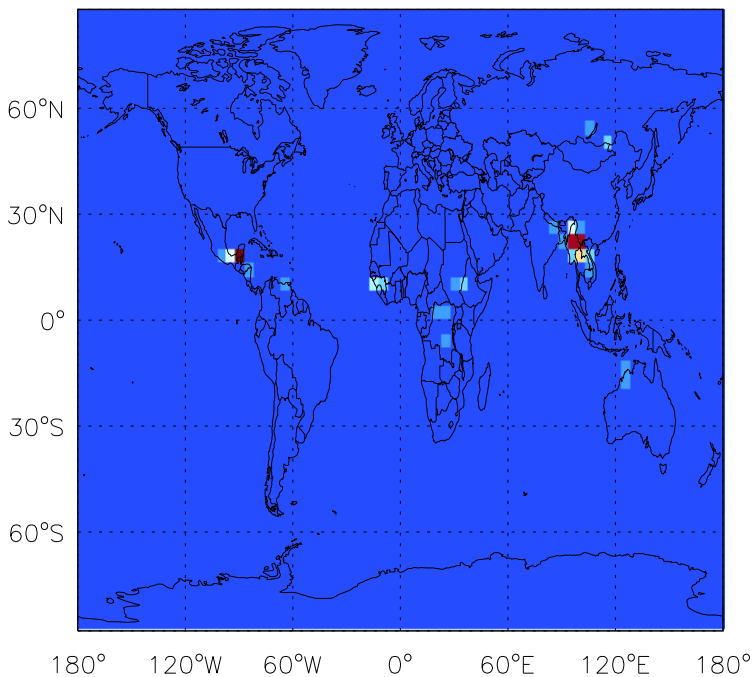
SO<sub>2</sub> column aircraft emissions for Apr



GEOS-Chem Emission Maps

v10-01i-geosfp-Run0

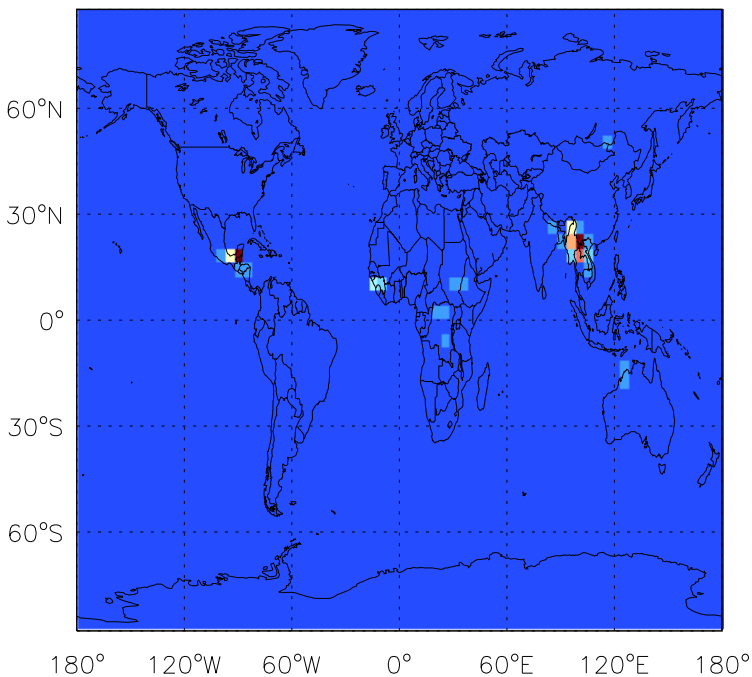
SO2 biomass emissions for Apr



0.00e+00 1.40e+06 2.81e+06 kg S

v10-01-public-Run0

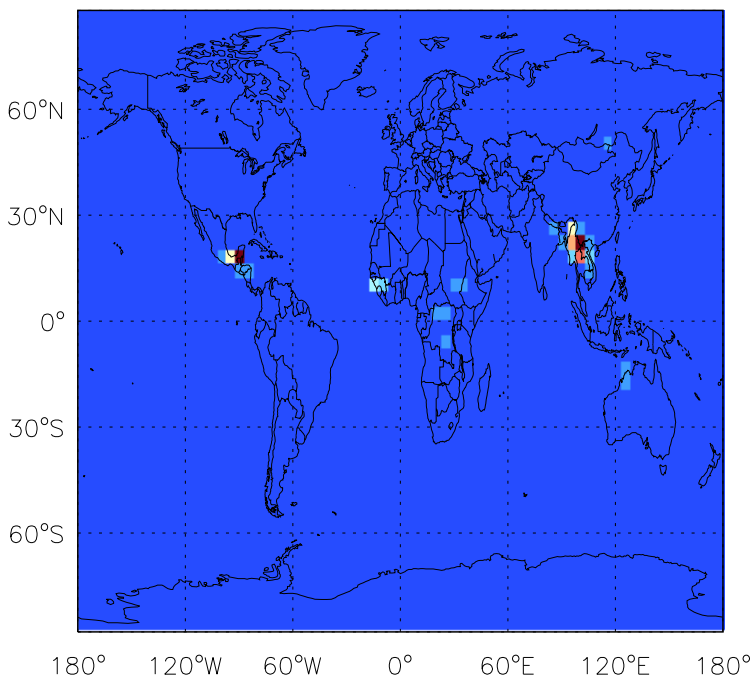
SO2 biomass emissions for Apr



0.00e+00 1.52e+06 3.04e+06 kg S

v11-01b-Run0

SO2 biomass emissions for Apr

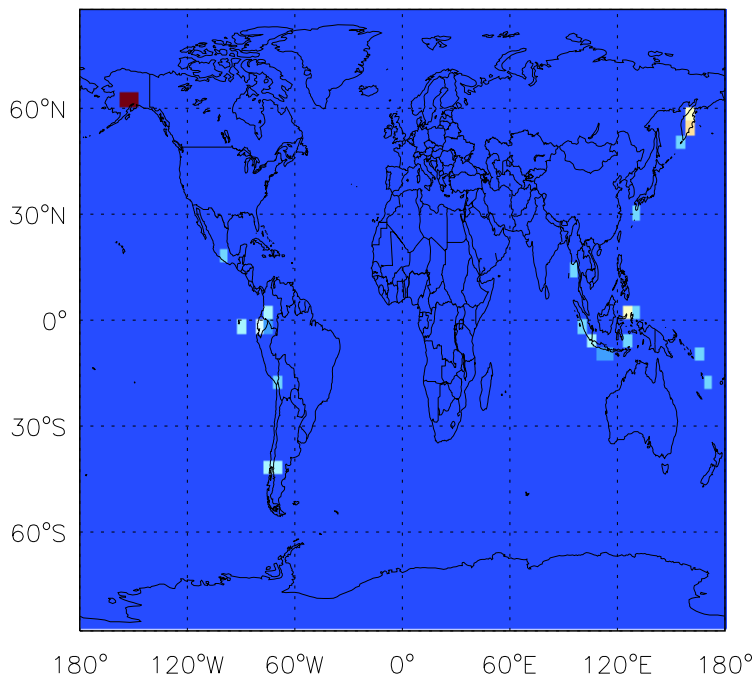


0.00e+00 1.52e+06 3.04e+06 kg S

GEOS-Chem Emission Maps

v10-01i-geosfp-Run0

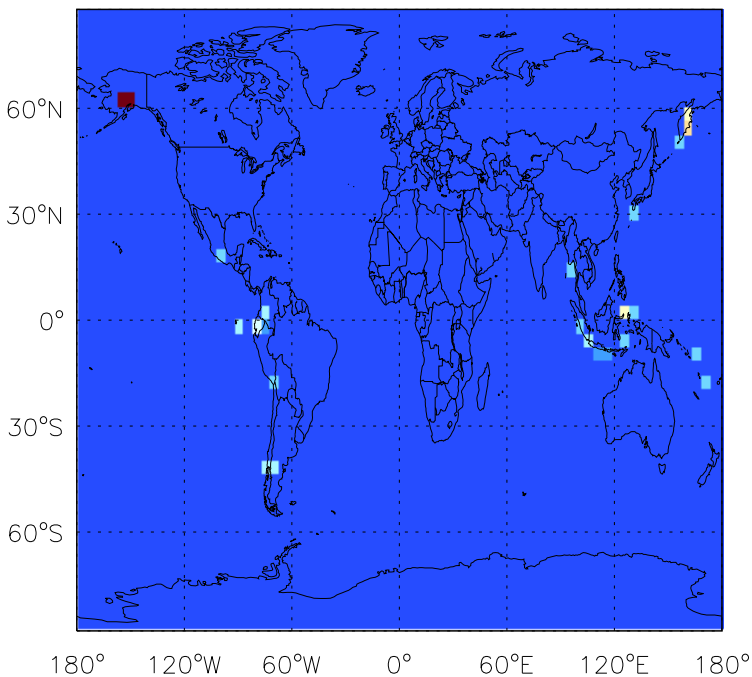
SO2 column volcanic emissions for Apr



0.00e+00 2.34e+07 4.69e+07kg S

v10-01-public-Run0

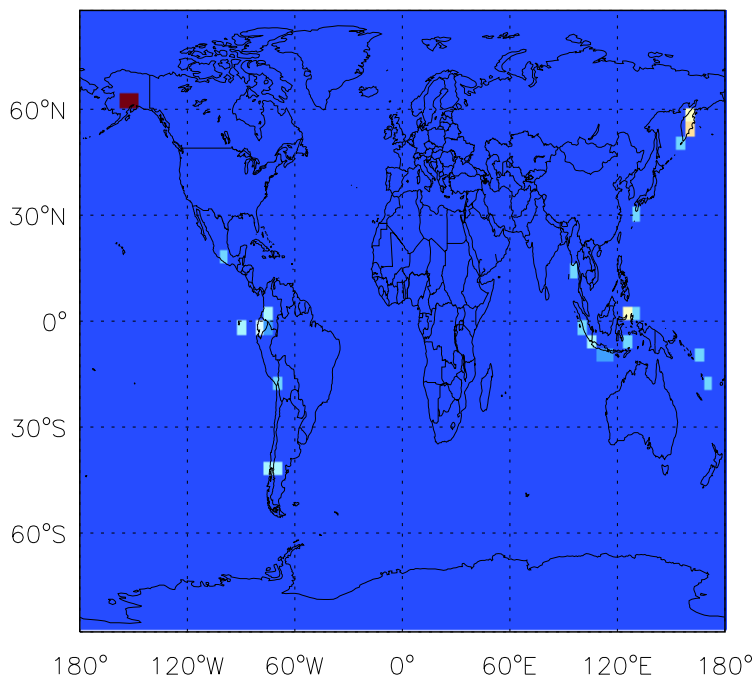
SO2 column volcanic emissions for Apr



0.00e+00 2.34e+07 4.69e+07kg S

v11-01b-Run0

SO2 column volcanic emissions for Apr

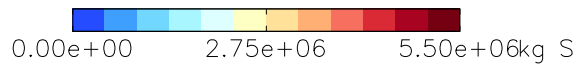
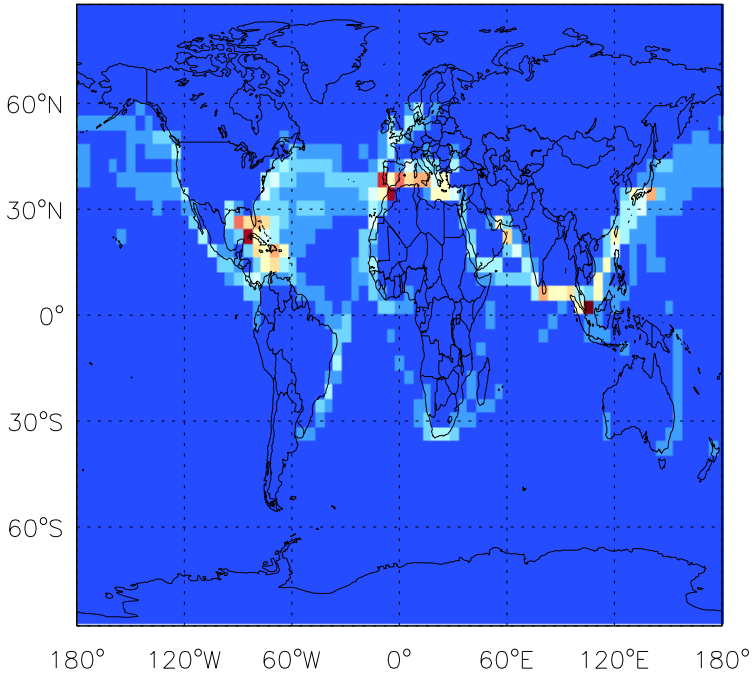


0.00e+00 2.34e+07 4.69e+07kg S

GEOS-Chem Emission Maps

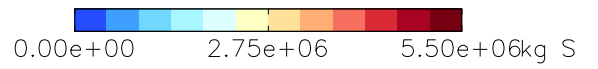
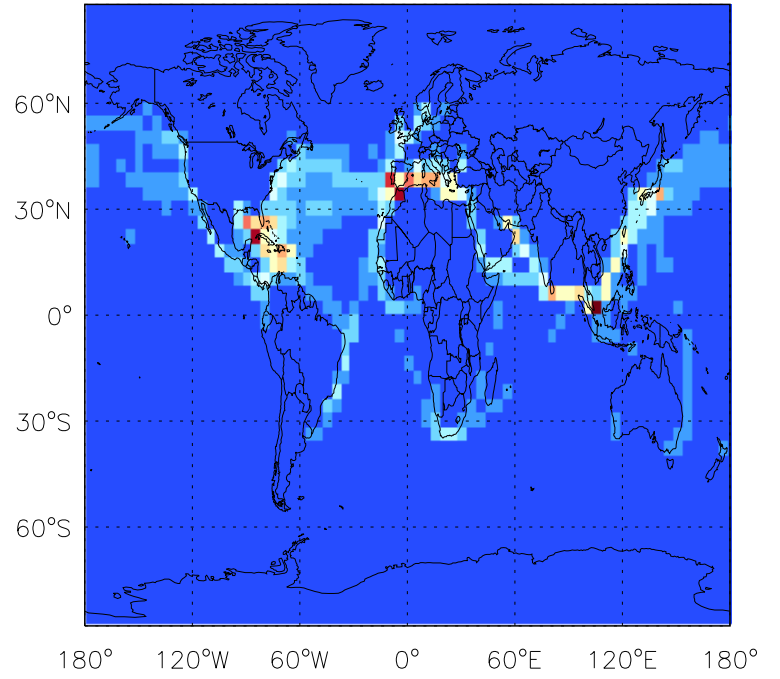
v10-01i-geosp-Run0

S02 ship emissions for Apr



v10-01-public-Run0

S02 ship emissions for Apr



v11-01b-Run0

S02 ship emissions for Apr

