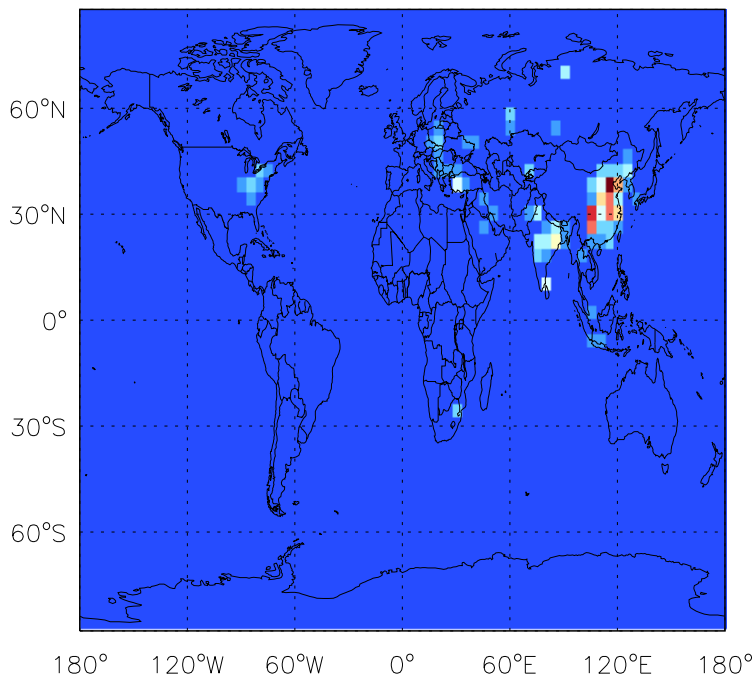


GEOS-Chem Emission Maps

v10-01i-geosfp-Run0

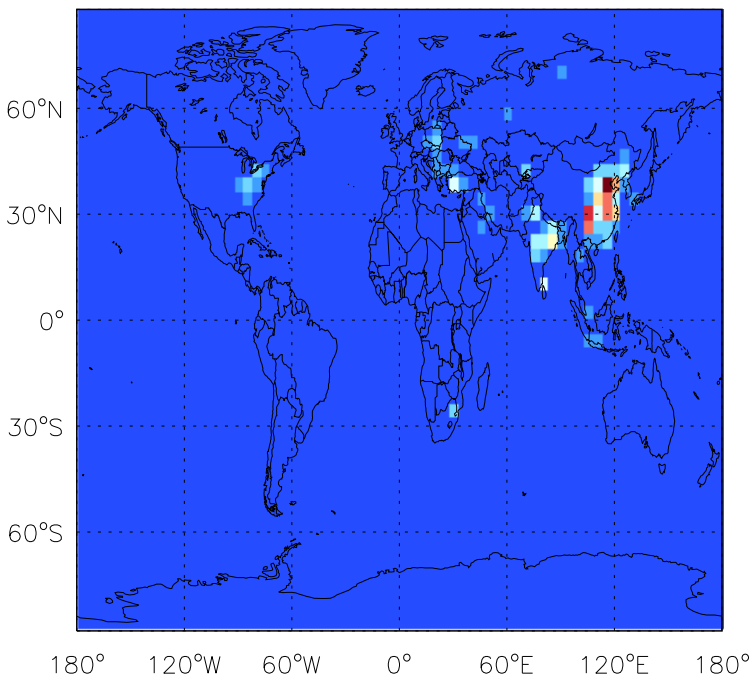
S02 anthro+biouel emissions for Jan



0.00e+00 6.83e+07 1.37e+08kg S

v10-01-public-Run0

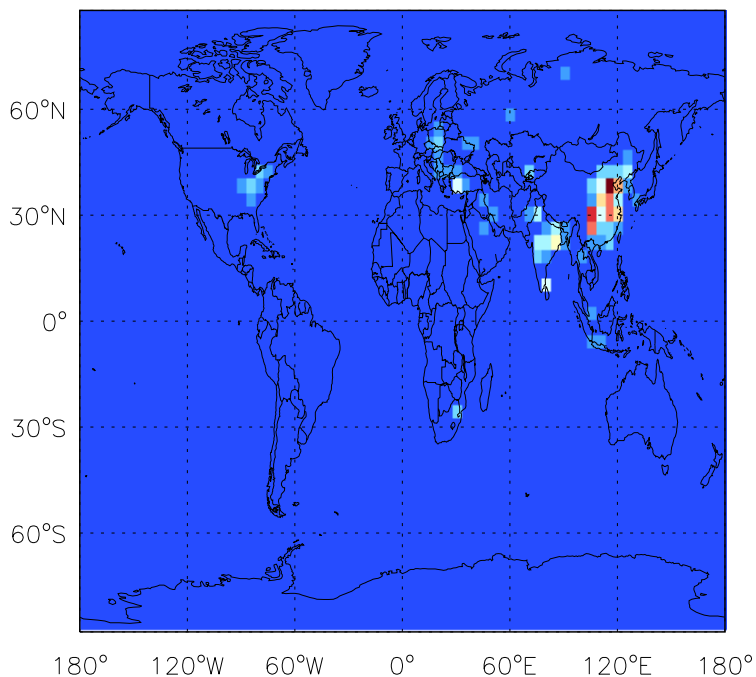
S02 anthro+biouel emissions for Jan



0.00e+00 6.83e+07 1.37e+08kg S

v11-01b-Run0

S02 anthro+biouel emissions for Jan

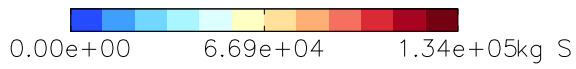
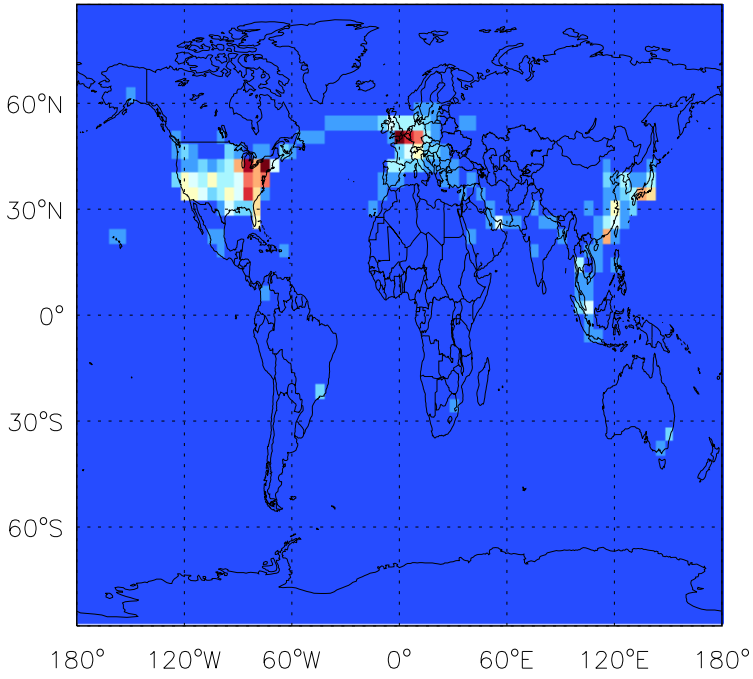


0.00e+00 6.83e+07 1.37e+08kg S

GEOS-Chem Emission Maps

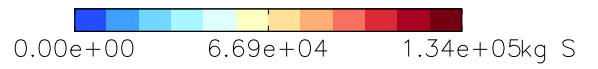
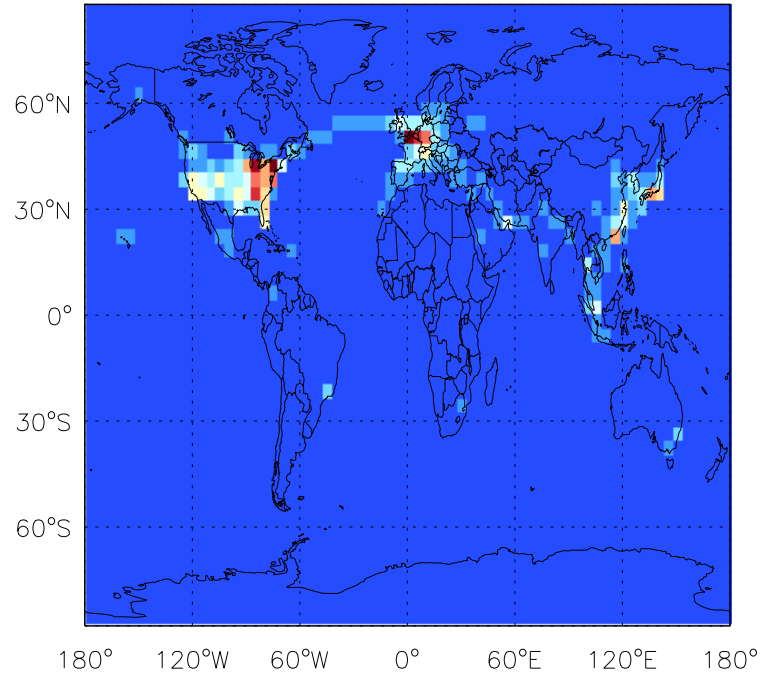
v10-01i-geosfp-Run0

SO₂ column aircraft emissions for Jan



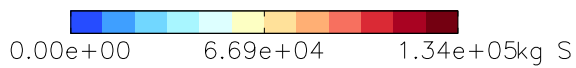
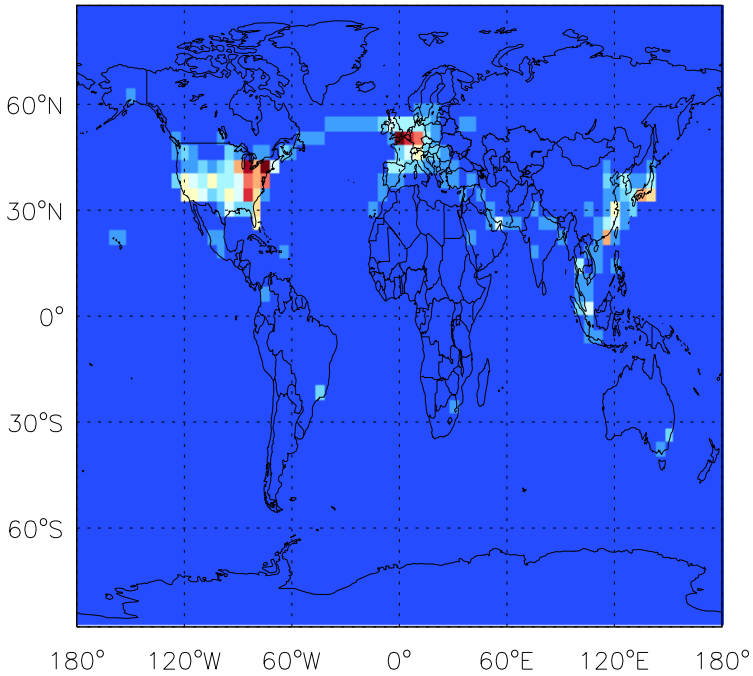
v10-01-public-Run0

SO₂ column aircraft emissions for Jan



v11-01b-Run0

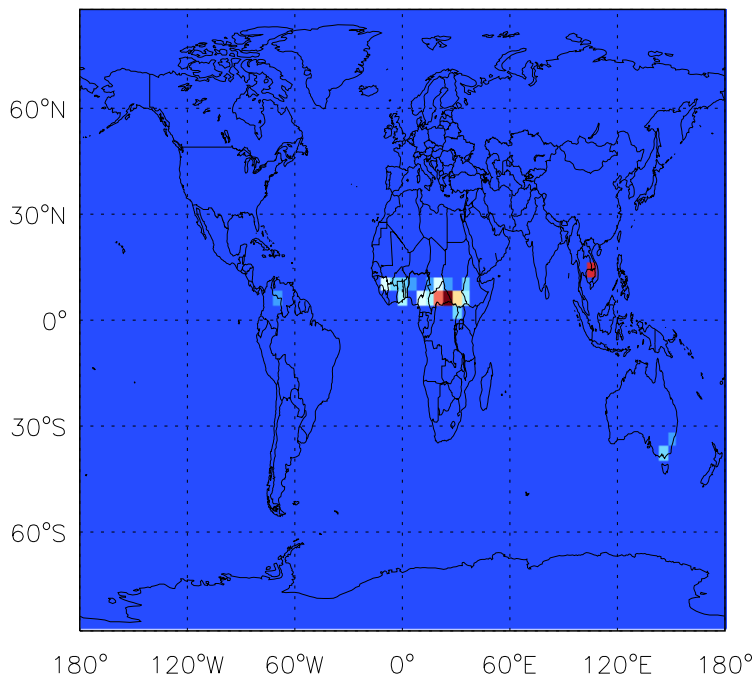
SO₂ column aircraft emissions for Jan



GEOS-Chem Emission Maps

v10-01i-geosfp-Run0

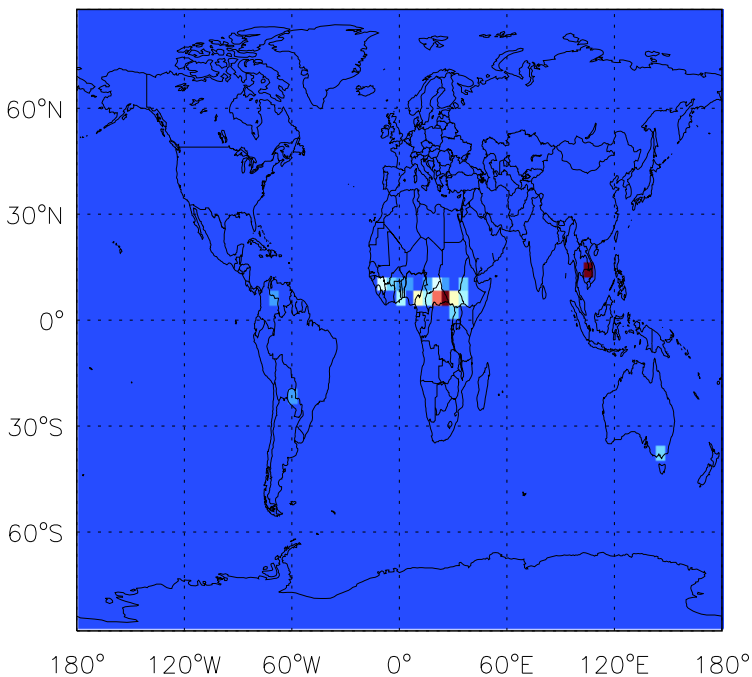
SO2 biomass emissions for Jan



0.00e+00 3.42e+06 6.84e+06 kg S

v10-01-public-Run0

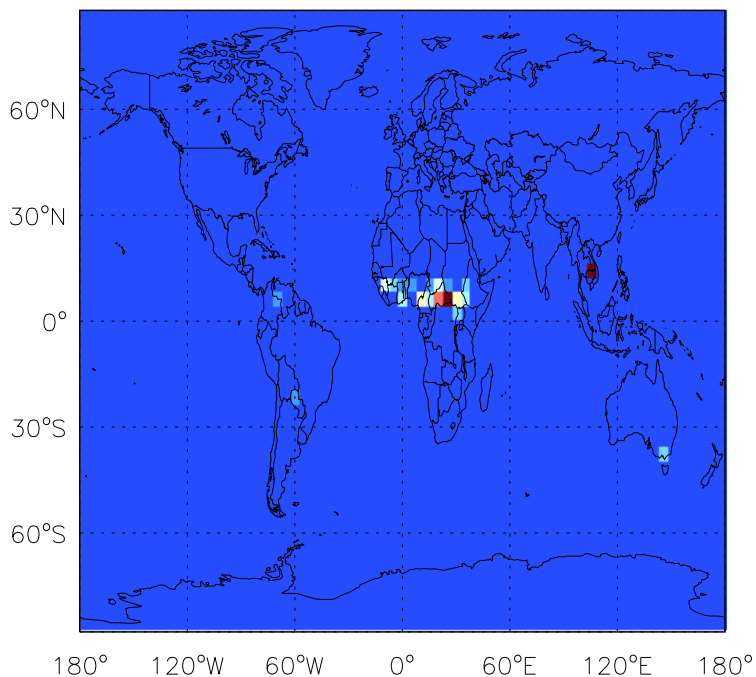
SO2 biomass emissions for Jan



0.00e+00 3.55e+06 7.11e+06 kg S

v11-01b-Run0

SO2 biomass emissions for Jan

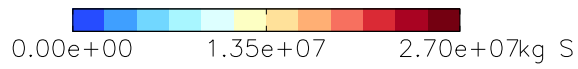
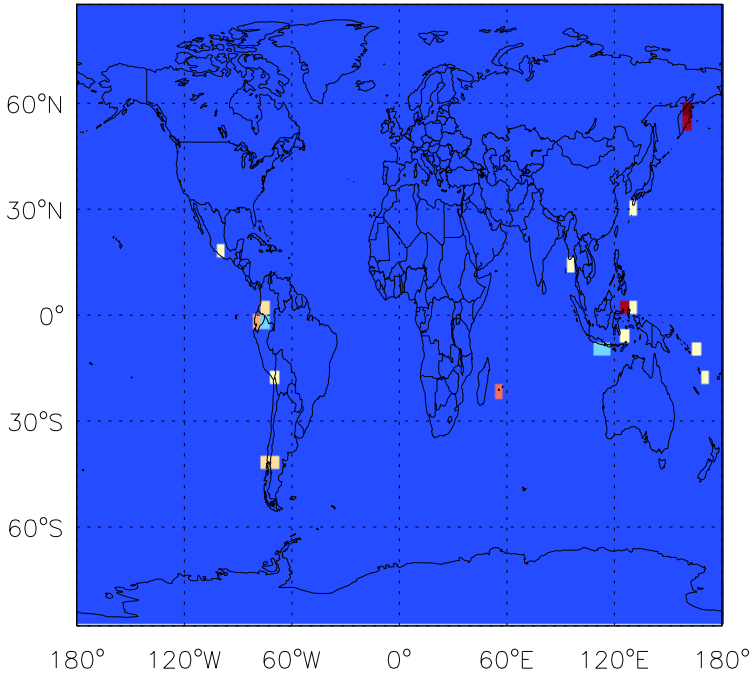


0.00e+00 3.55e+06 7.11e+06 kg S

GEOS-Chem Emission Maps

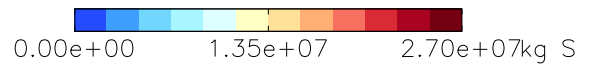
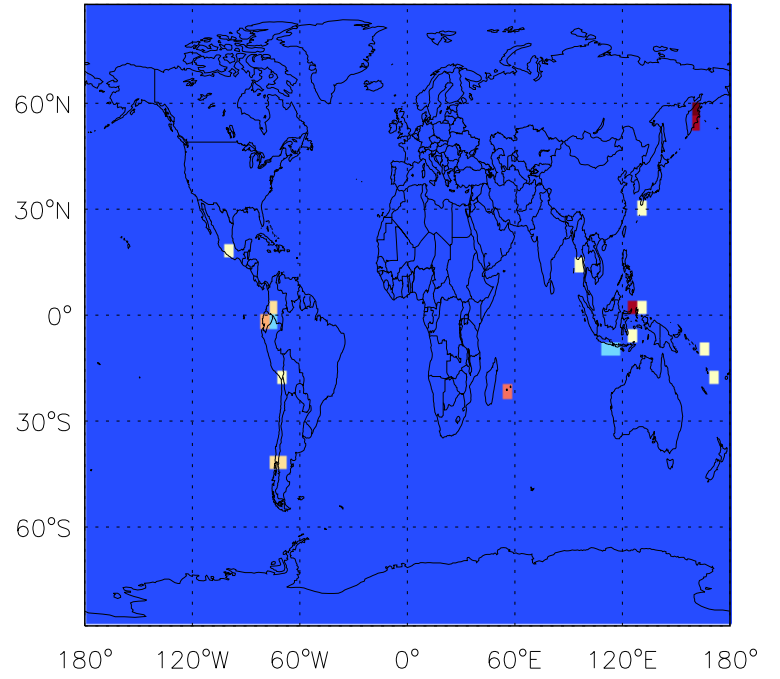
v10-01i-geosfp-Run0

SO₂ column volcanic emissions for Jan



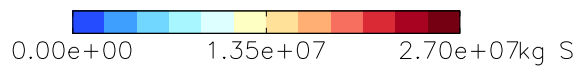
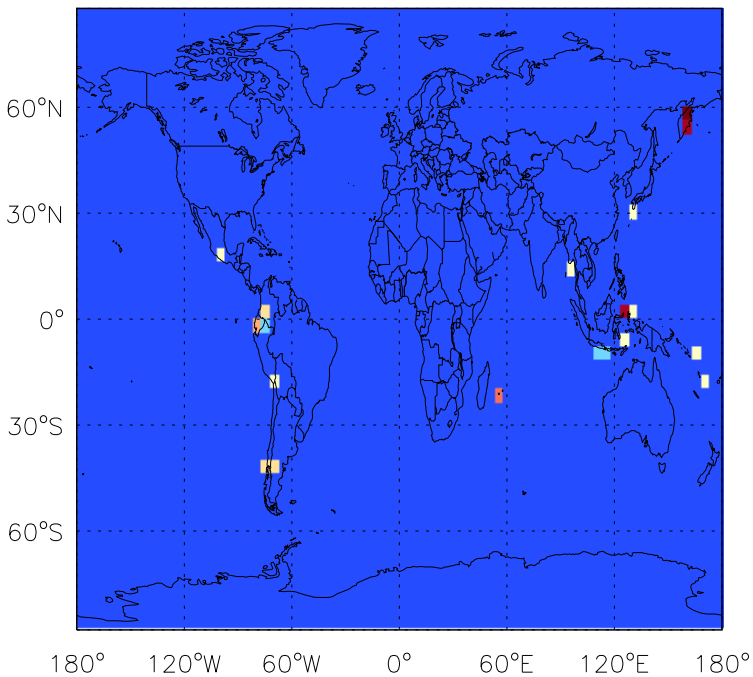
v10-01-public-Run0

SO₂ column volcanic emissions for Jan



v11-01b-Run0

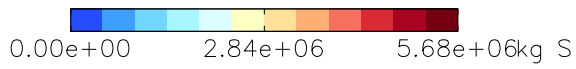
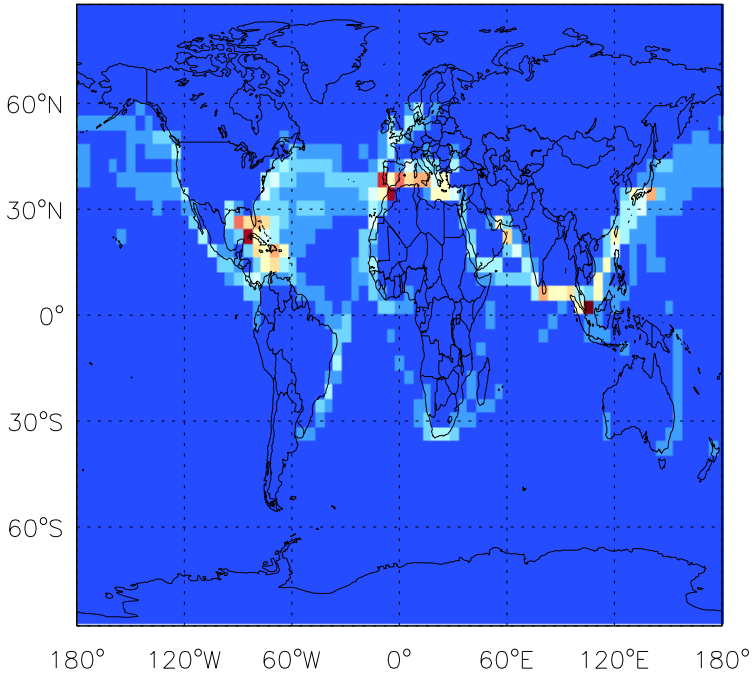
SO₂ column volcanic emissions for Jan



GEOS-Chem Emission Maps

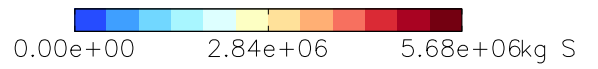
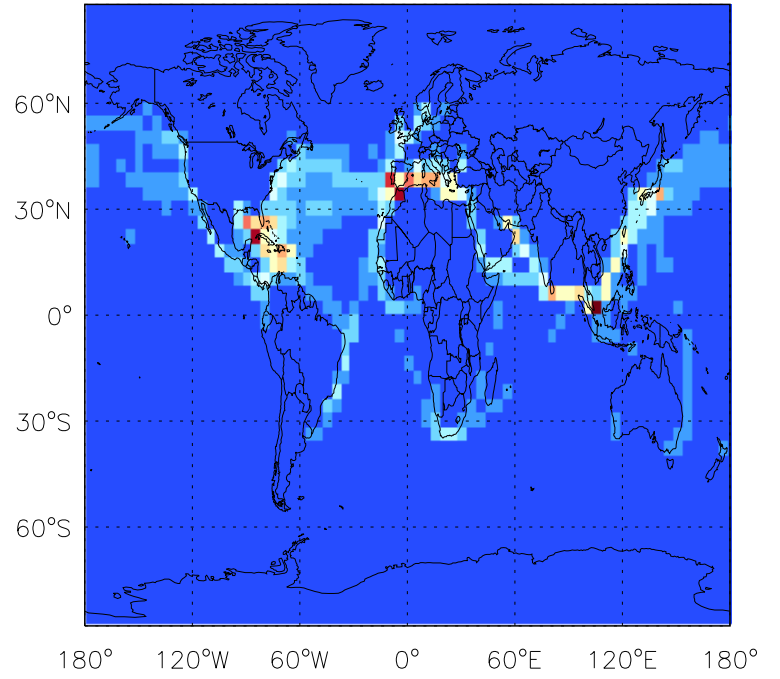
v10-01i-geosp-Run0

S02 ship emissions for Jan



v10-01-public-Run0

S02 ship emissions for Jan



v11-01b-Run0

S02 ship emissions for Jan

