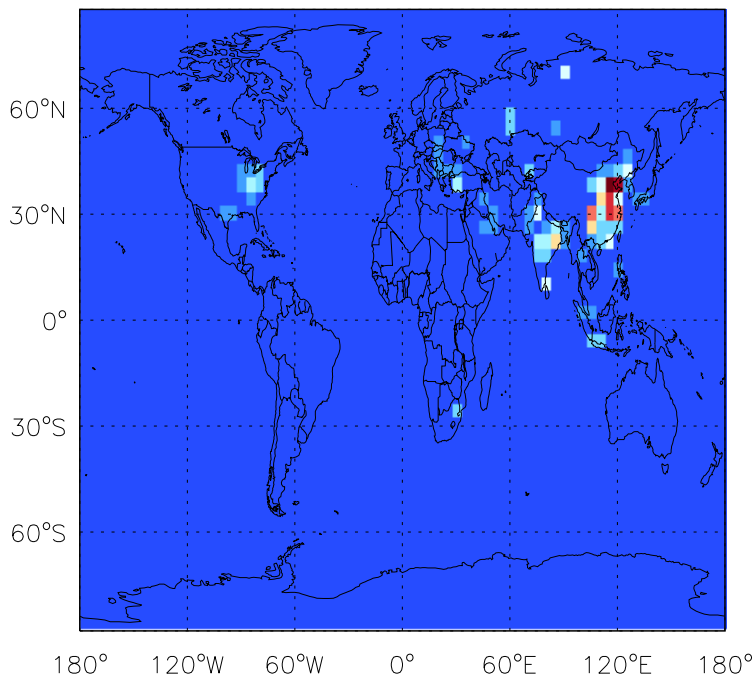


GEOS-Chem Emission Maps

v10-01i-geosfp-Run0

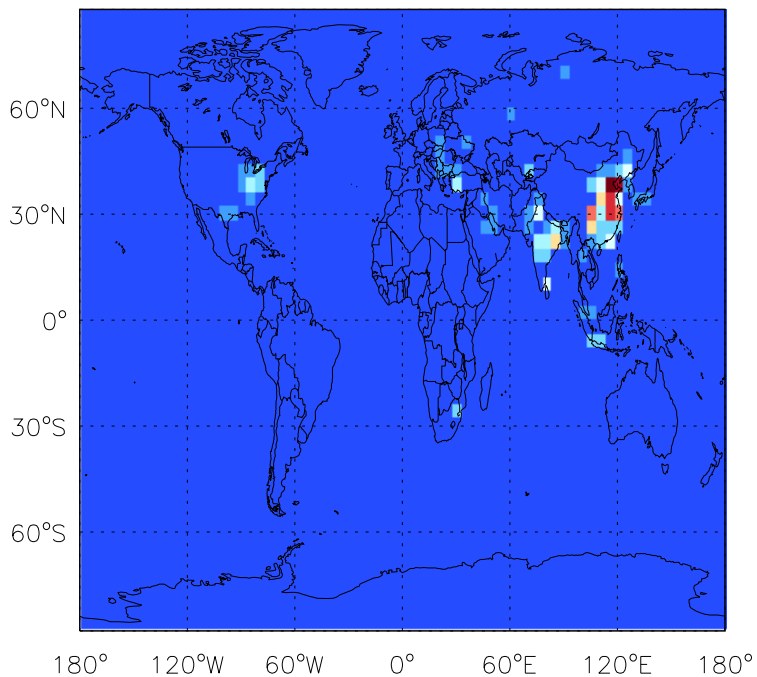
SO₂ anthro+biouel emissions for Jul



0.00e+00 5.74e+07 1.15e+08kg S

v10-01-public-Run0

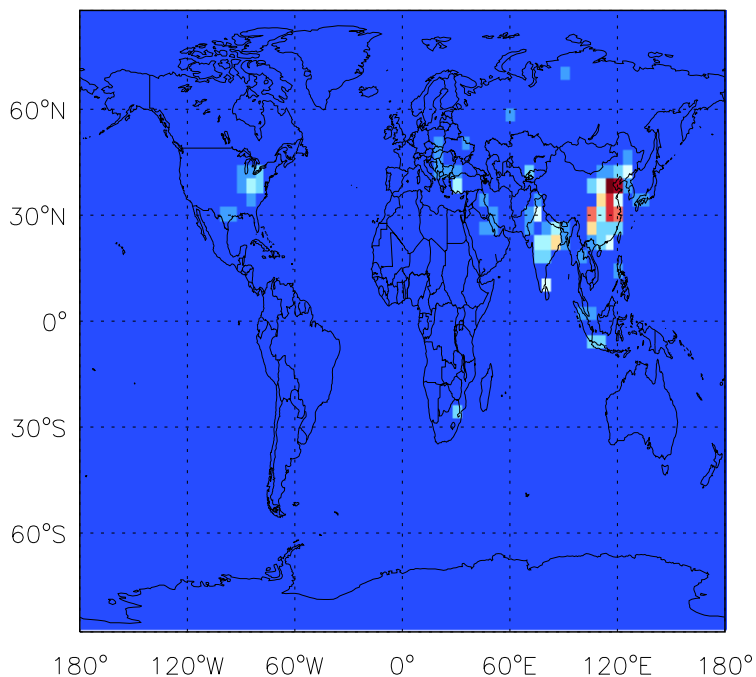
SO₂ anthro+biouel emissions for Jul



0.00e+00 5.74e+07 1.15e+08kg S

v11-01b-Run0

SO₂ anthro+biouel emissions for Jul

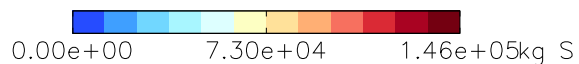
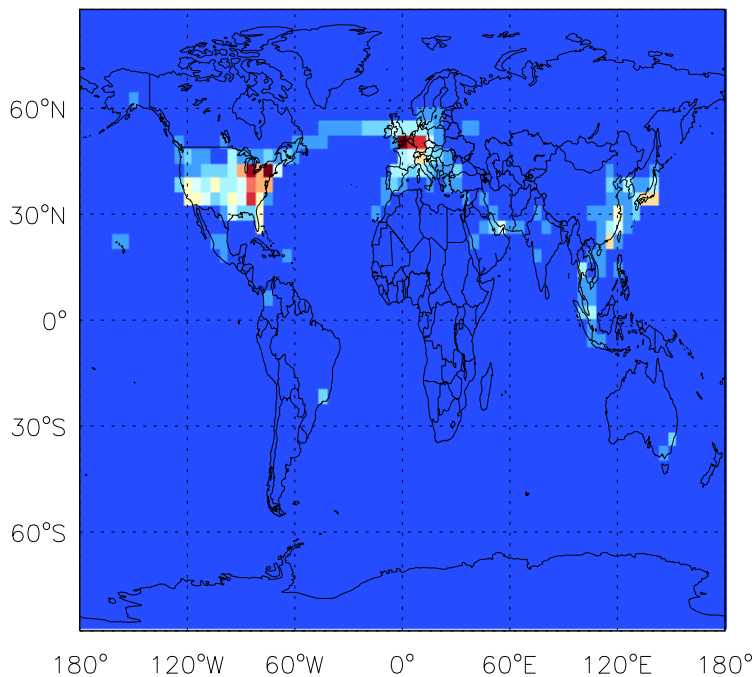


0.00e+00 5.74e+07 1.15e+08kg S

GEOS-Chem Emission Maps

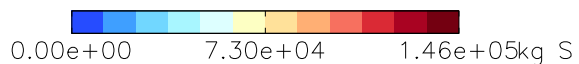
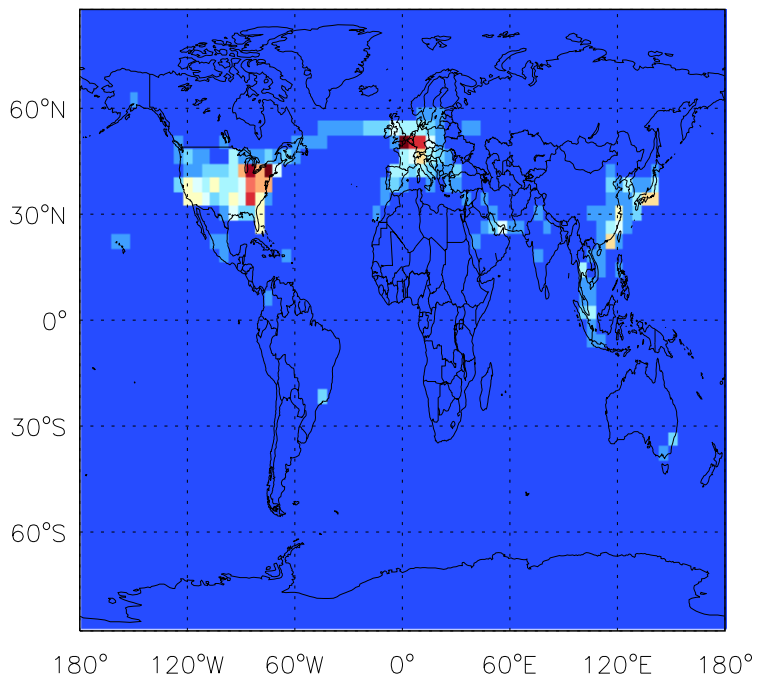
v10-01i-geosfp-Run0

S02 column aircraft emissions for Jul



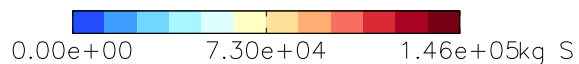
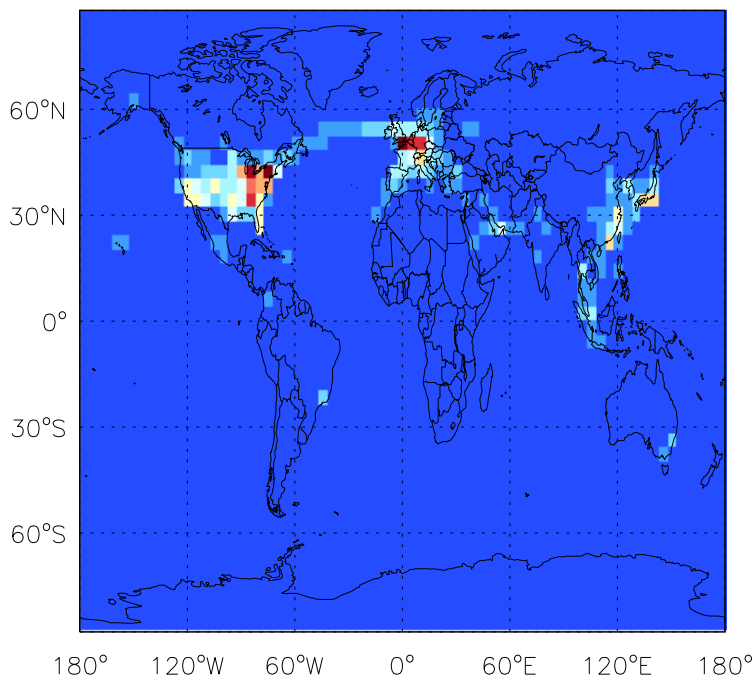
v10-01-public-Run0

S02 column aircraft emissions for Jul



v11-01b-Run0

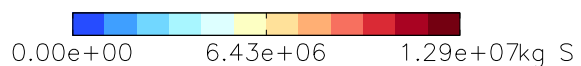
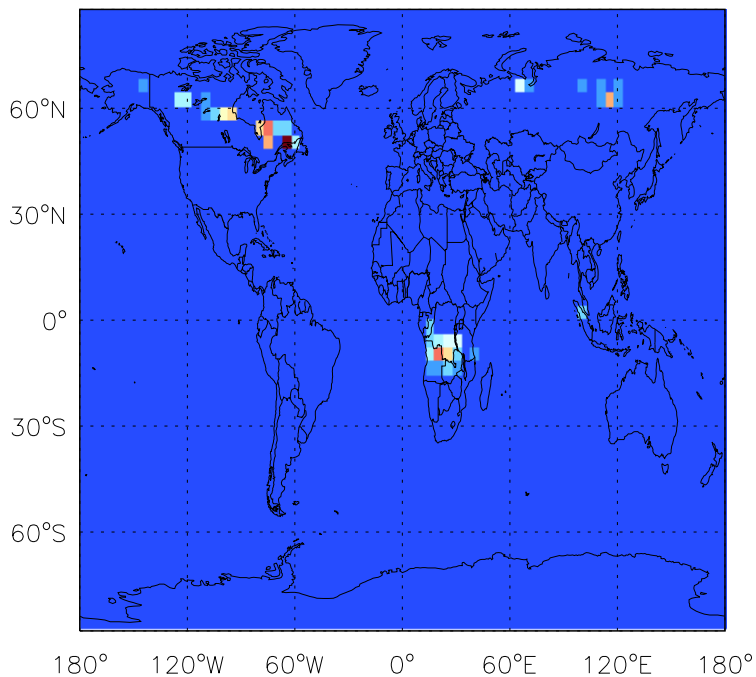
S02 column aircraft emissions for Jul



GEOS-Chem Emission Maps

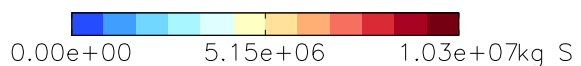
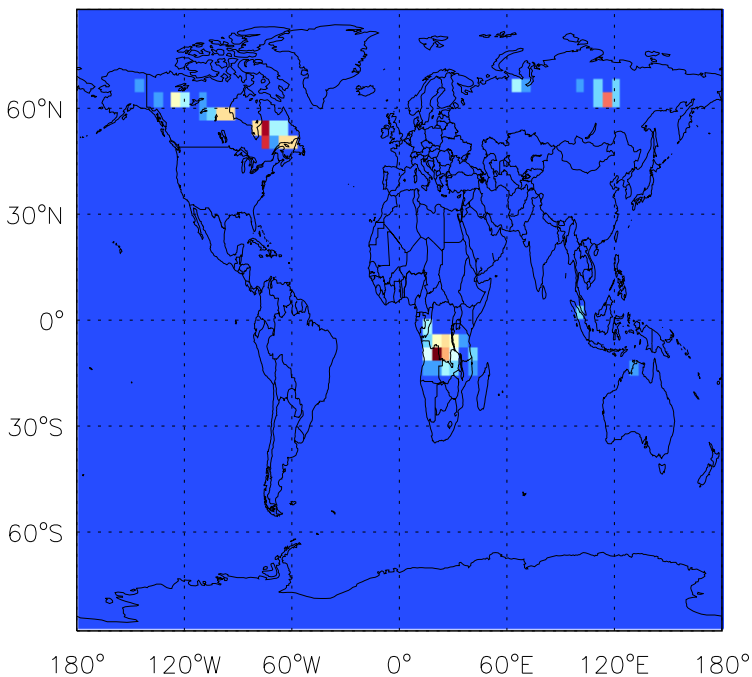
v10-01i-geosfp-Run0

SO₂ biomass emissions for Jul



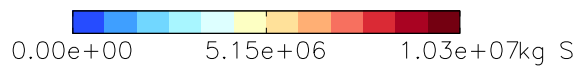
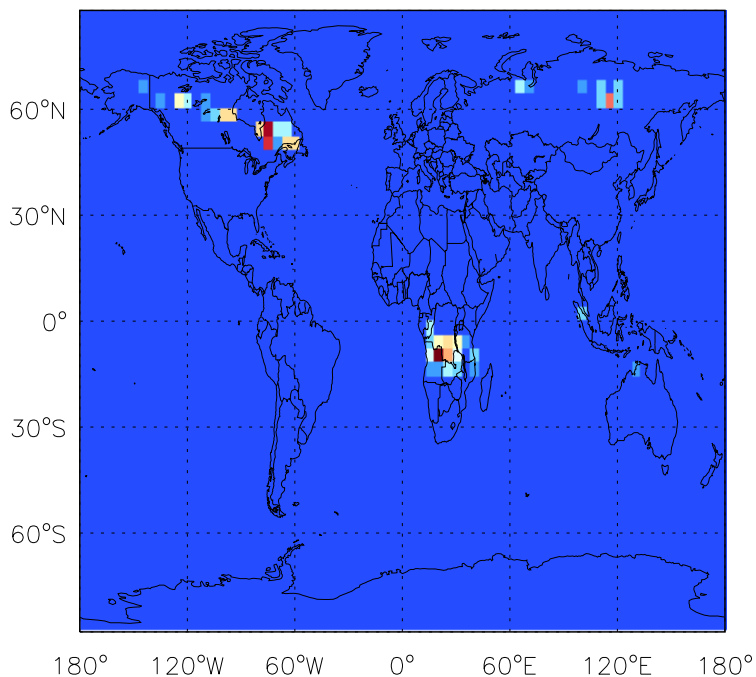
v10-01-public-Run0

SO₂ biomass emissions for Jul



v11-01b-Run0

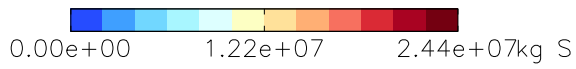
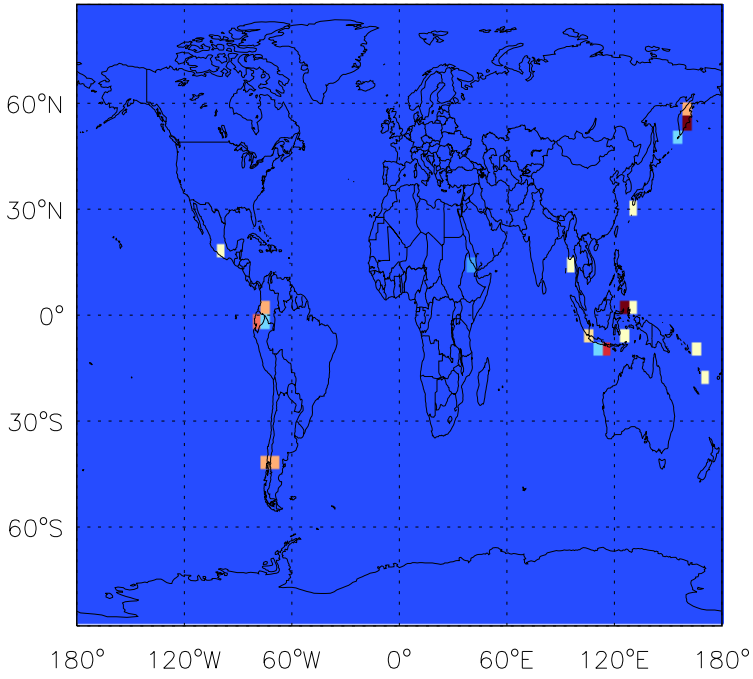
SO₂ biomass emissions for Jul



GEOS-Chem Emission Maps

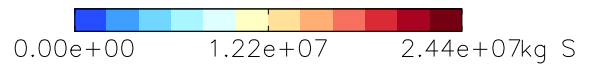
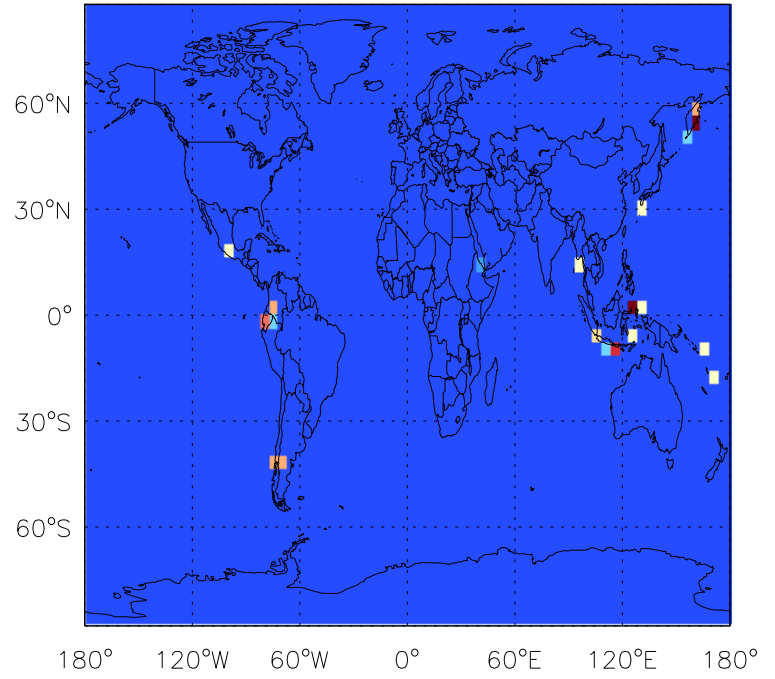
v10-01i-geosfp-Run0

SO2 column volcanic emissions for Jul



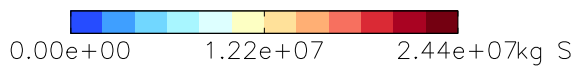
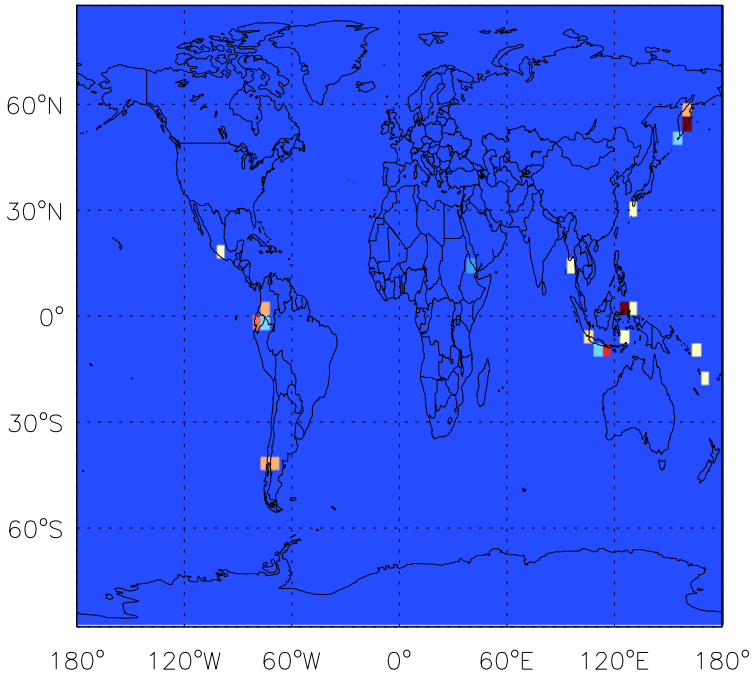
v10-01-public-Run0

SO2 column volcanic emissions for Jul



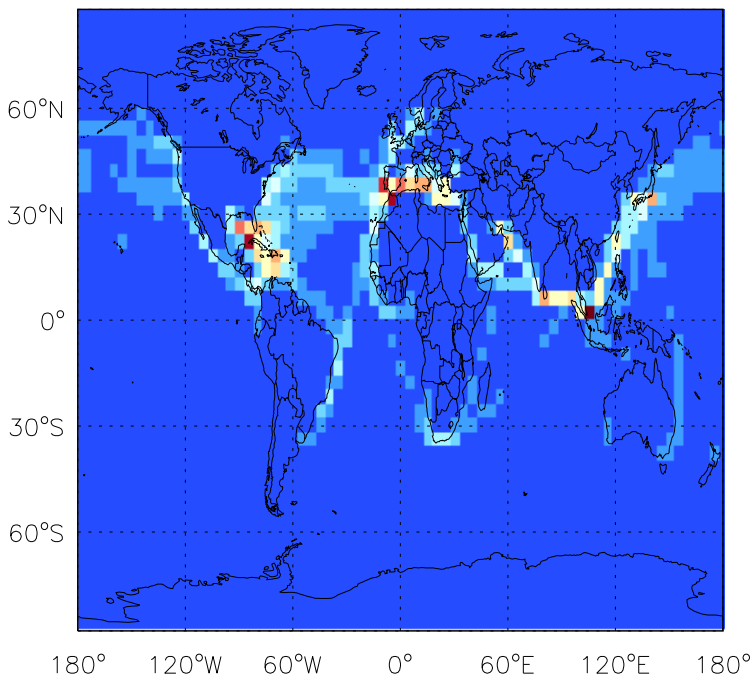
v11-01b-Run0

SO2 column volcanic emissions for Jul



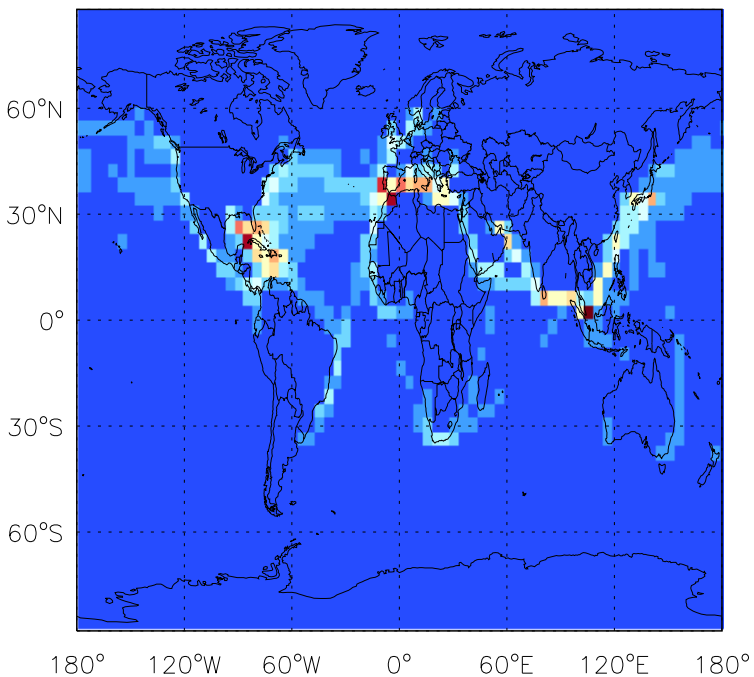
GEOS-Chem Emission Maps

v10-01i-geosp-Run0
SO₂ ship emissions for Jul



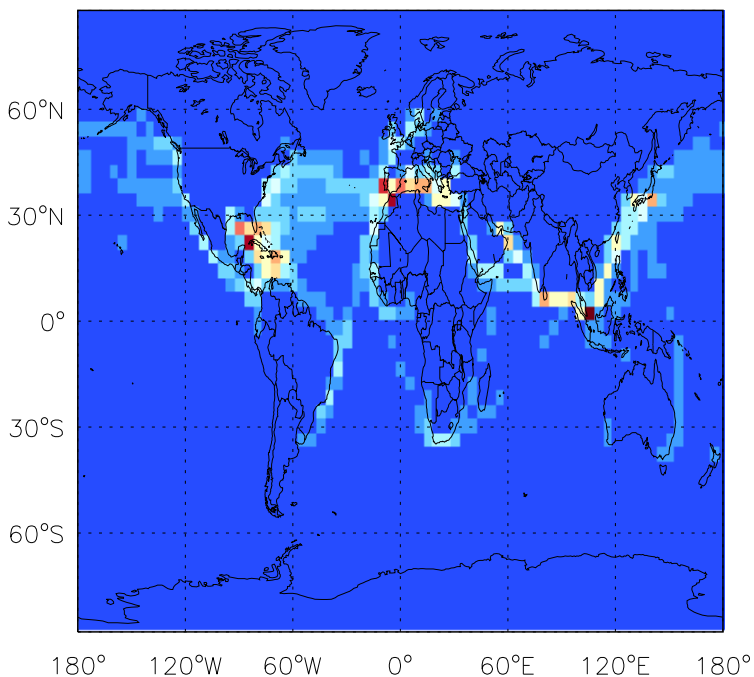
0.00e+00 2.84e+06 5.68e+06 kg S

v10-01-public-Run0
SO₂ ship emissions for Jul



0.00e+00 2.84e+06 5.68e+06 kg S

v11-01b-Run0
SO₂ ship emissions for Jul



0.00e+00 2.84e+06 5.68e+06 kg S