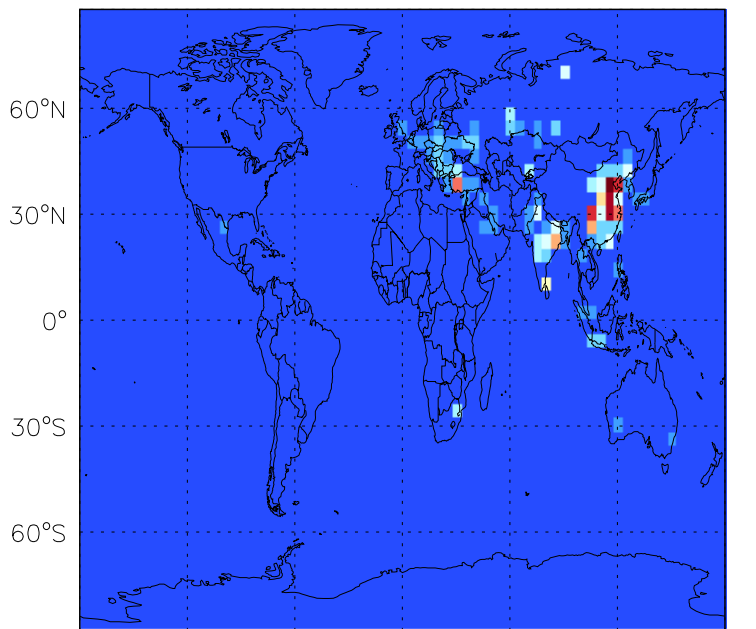


GEOS-Chem Emission Maps

v10-01i-geosfp-Run0

S04 anthro+biof emissions for Oct

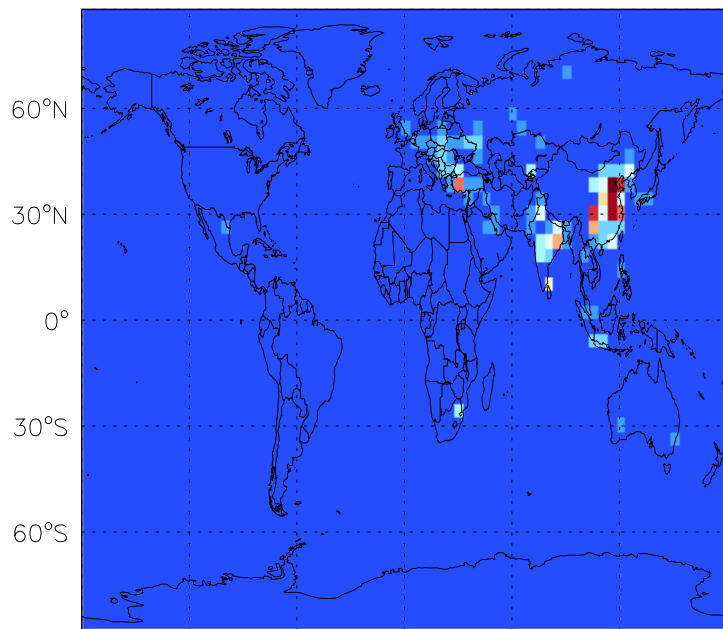


180° 120°W 60°W 0° 60°E 120°E 180°

0.00e+00 2.15e+06 4.30e+06kg S

v10-01-public-Run0

S04 anthro+biof emissions for Oct

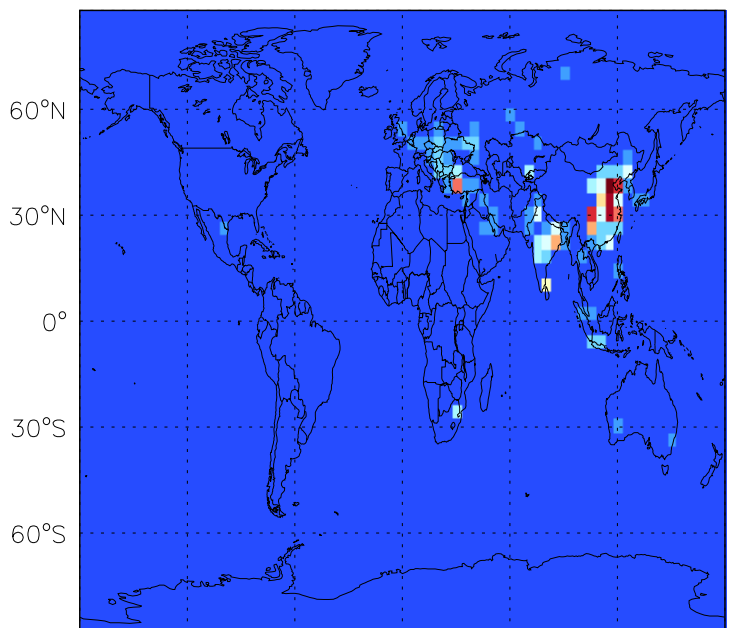


180° 120°W 60°W 0° 60°E 120°E 180°

0.00e+00 2.15e+06 4.30e+06kg S

v11-01b-Run0

S04 anthro+biof emissions for Oct



180° 120°W 60°W 0° 60°E 120°E 180°

0.00e+00 2.15e+06 4.30e+06kg S