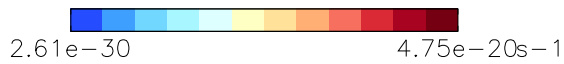
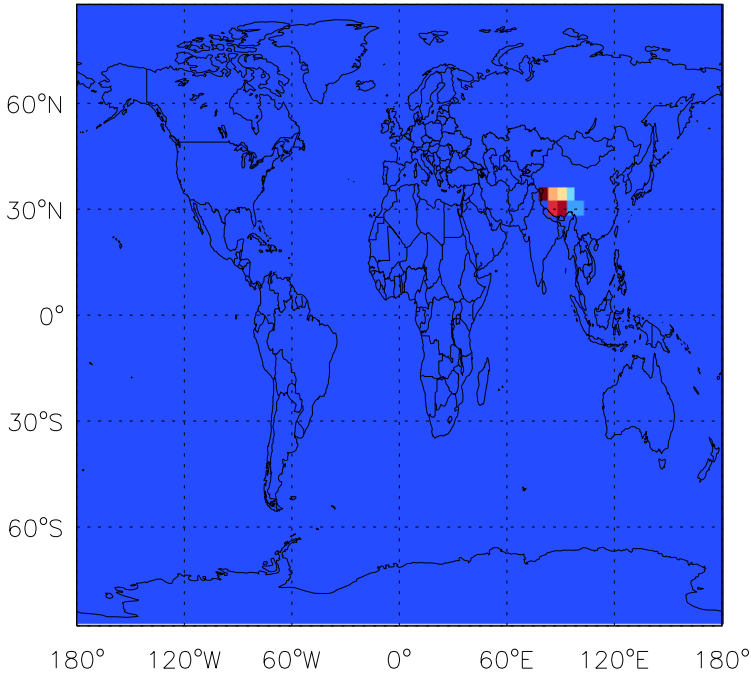


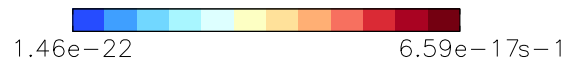
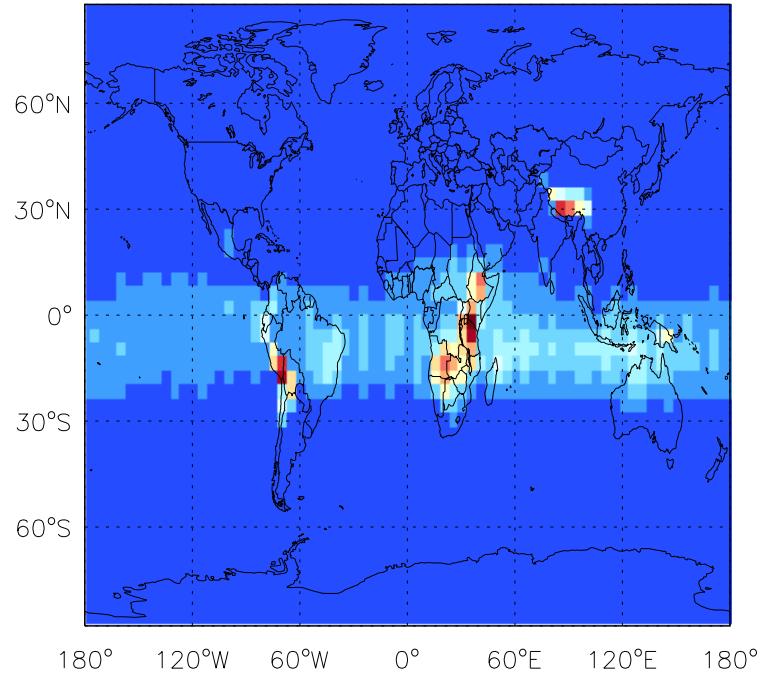
v10-01i-geosfp-Run0

JNO - J-Value @ surface for Oct



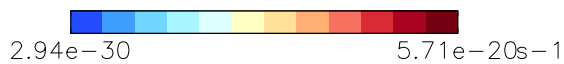
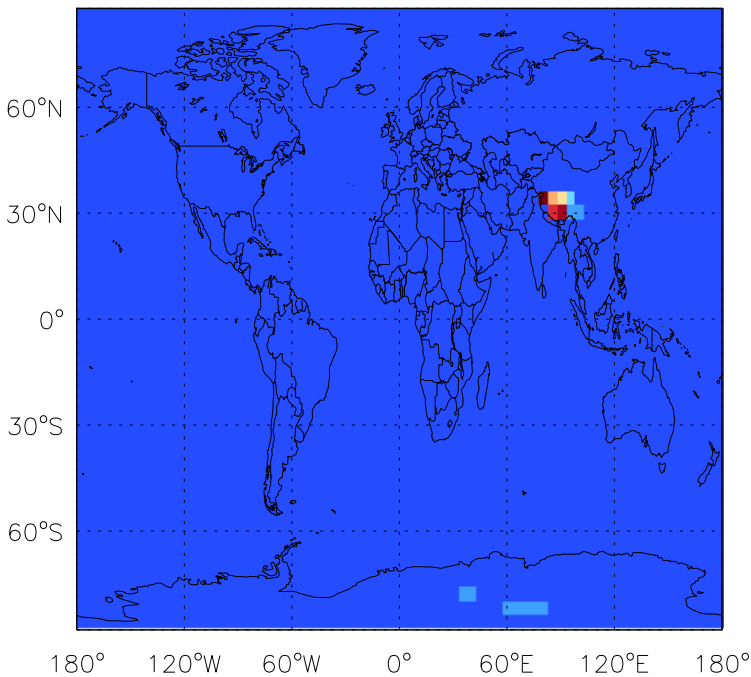
v10-01i-geosfp-Run0

JNO - J-Value @ 500 hPa for Oct



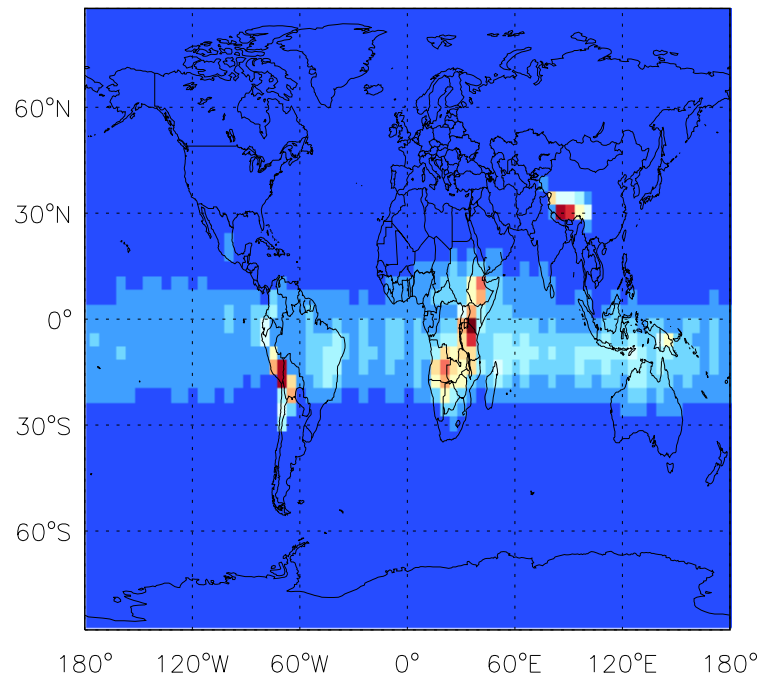
v10-01-public-Run0

JNO - J-Value @ surface for Oct



v10-01-public-Run0

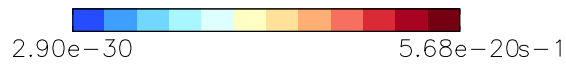
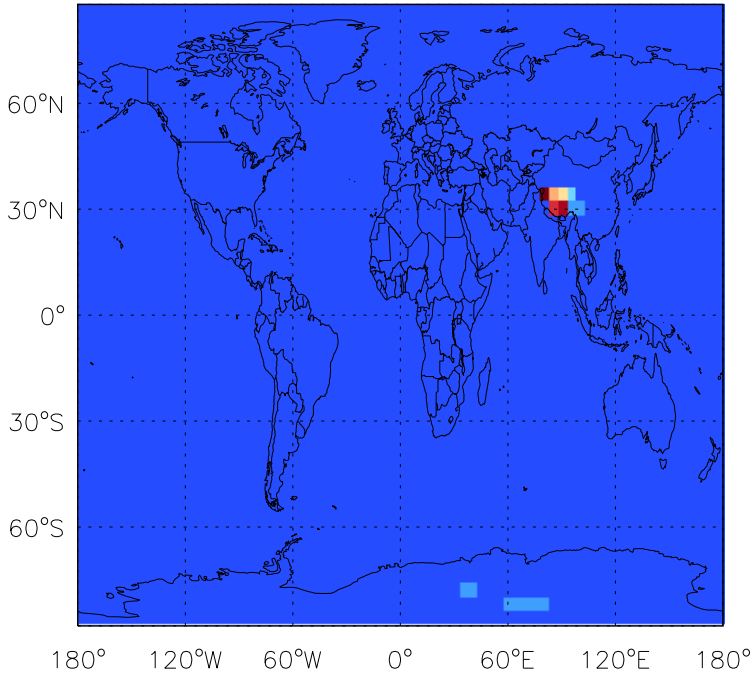
JNO - J-Value @ 500 hPa for Oct



GEOS-Chem J-Values at surface and 500 hPa

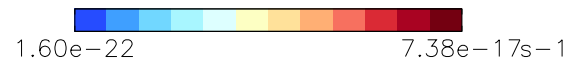
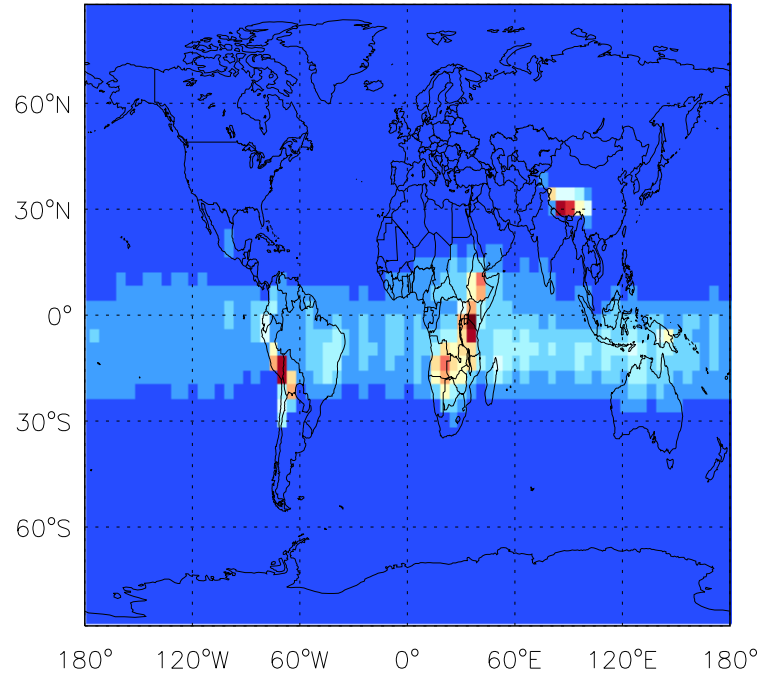
v11-01b-Run0

JNO - J-Value @ surface for Oct



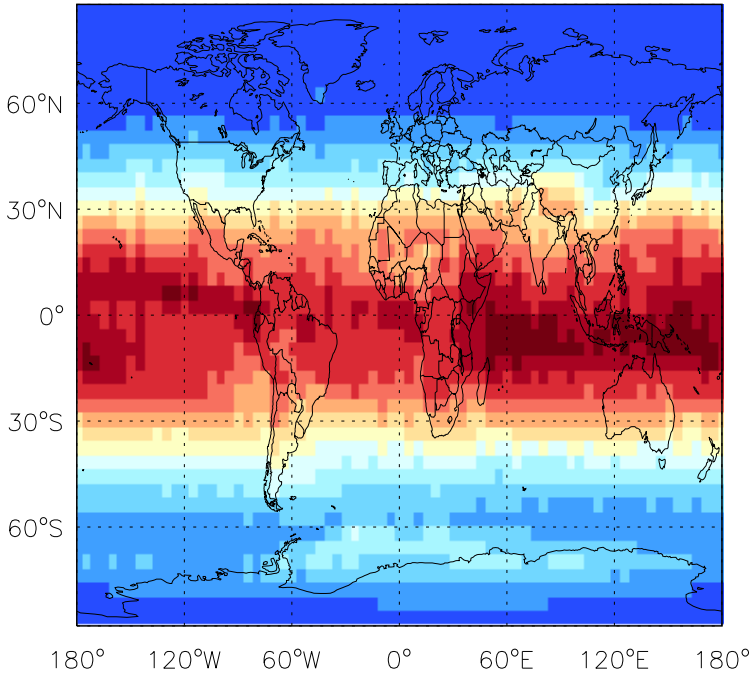
v11-01b-Run0

JNO - J-Value @ 500 hPa for Oct



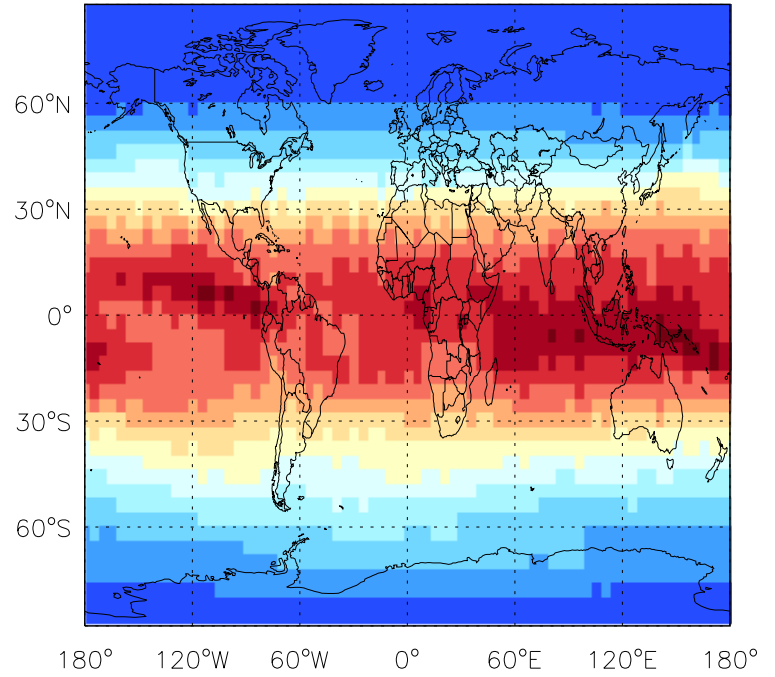
v10-01i-geosfp-Run0

J03_01D - J-Value @ surface for Oct



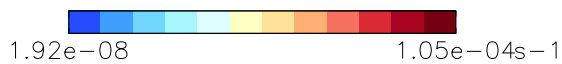
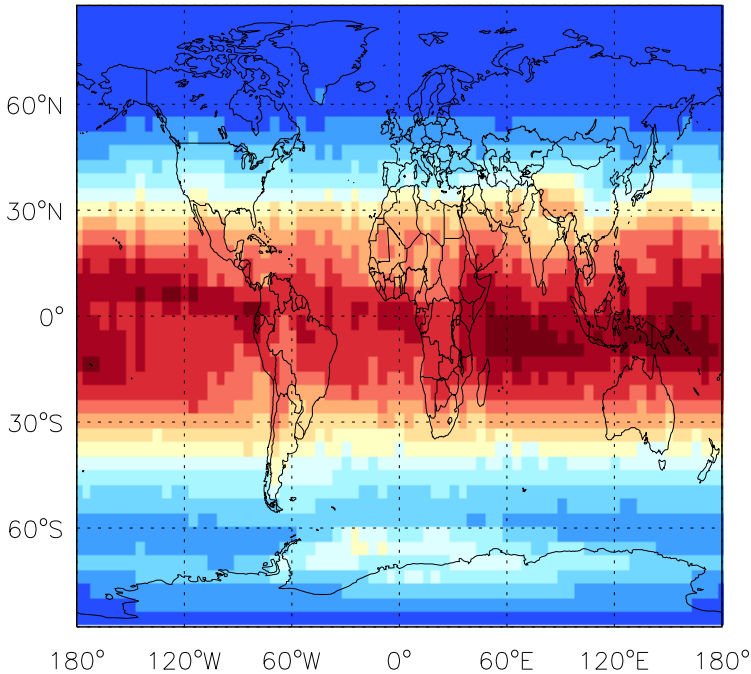
v10-01i-geosfp-Run0

J03_01D - J-Value @ 500 hPa for Oct



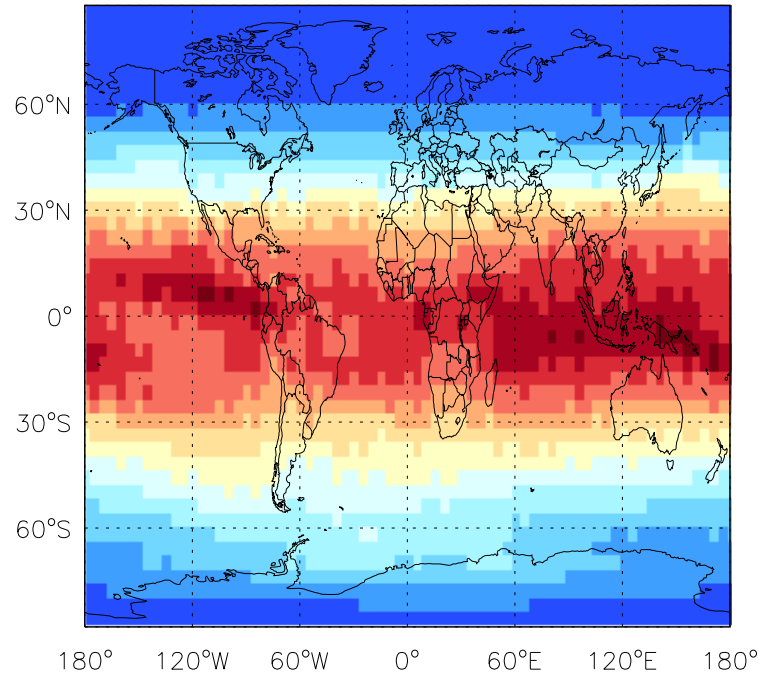
v10-01-public-Run0

J03_01D - J-Value @ surface for Oct



v10-01-public-Run0

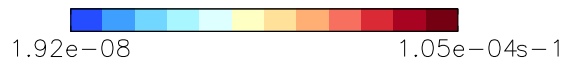
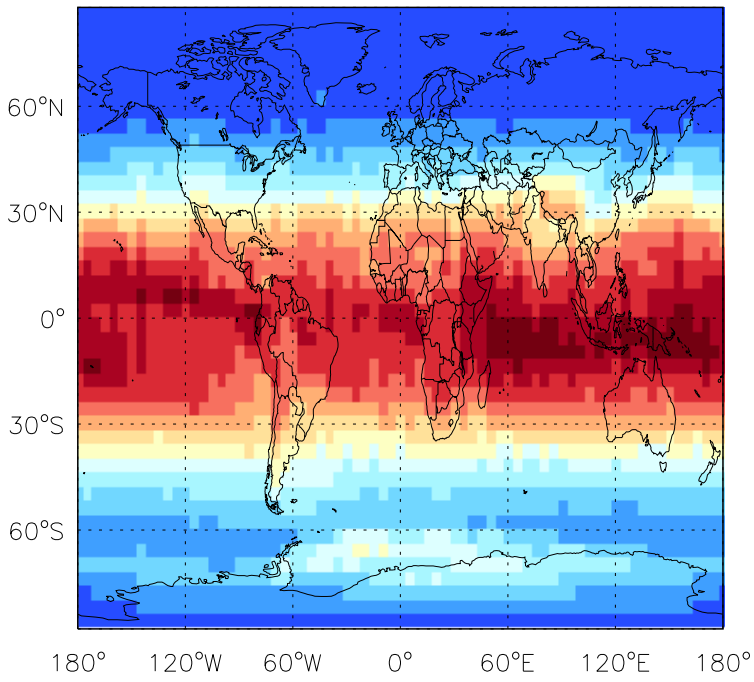
J03_01D - J-Value @ 500 hPa for Oct



GEOS-Chem J-Values at surface and 500 hPa

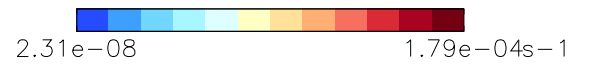
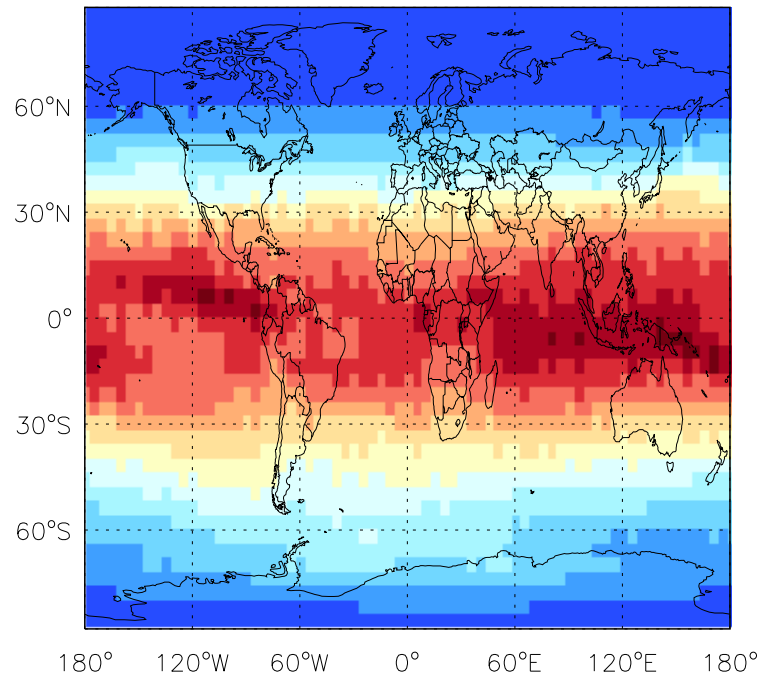
v11-01b-Run0

J03_01D - J-Value @ surface for Oct



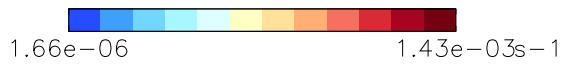
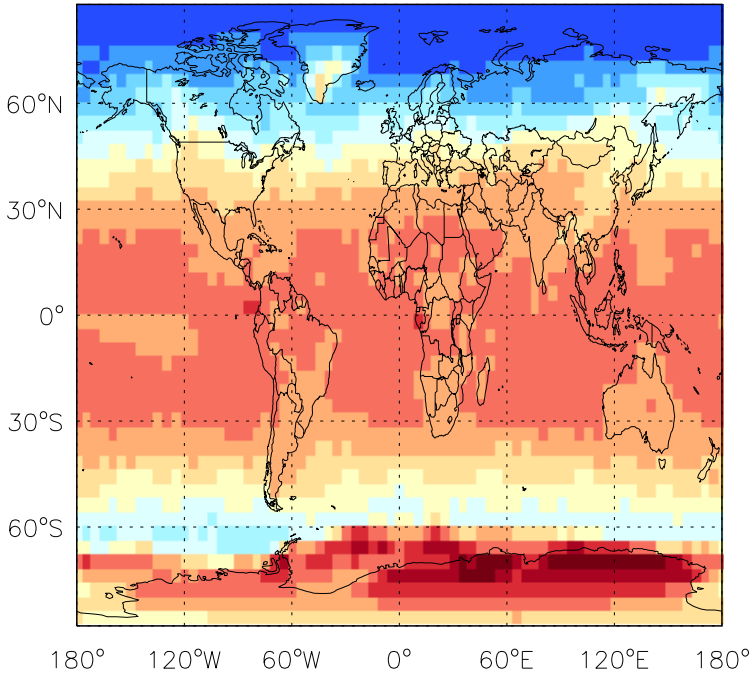
v11-01b-Run0

J03_01D - J-Value @ 500 hPa for Oct



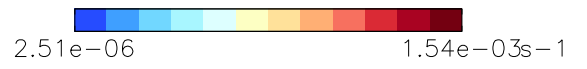
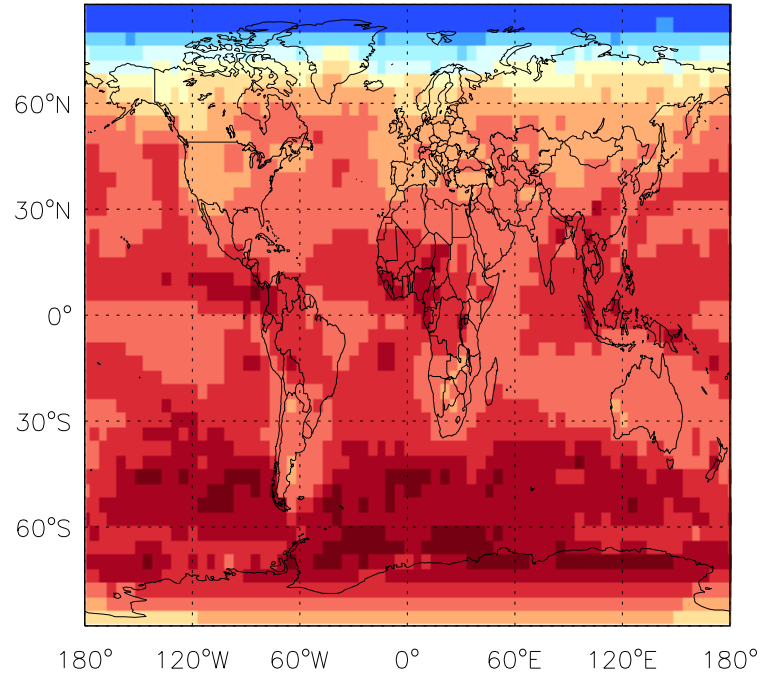
v10-01i-geosfp-Run0

J03_03P - J-Value @ surface for Oct



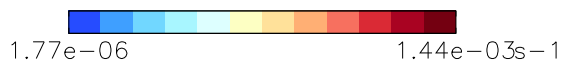
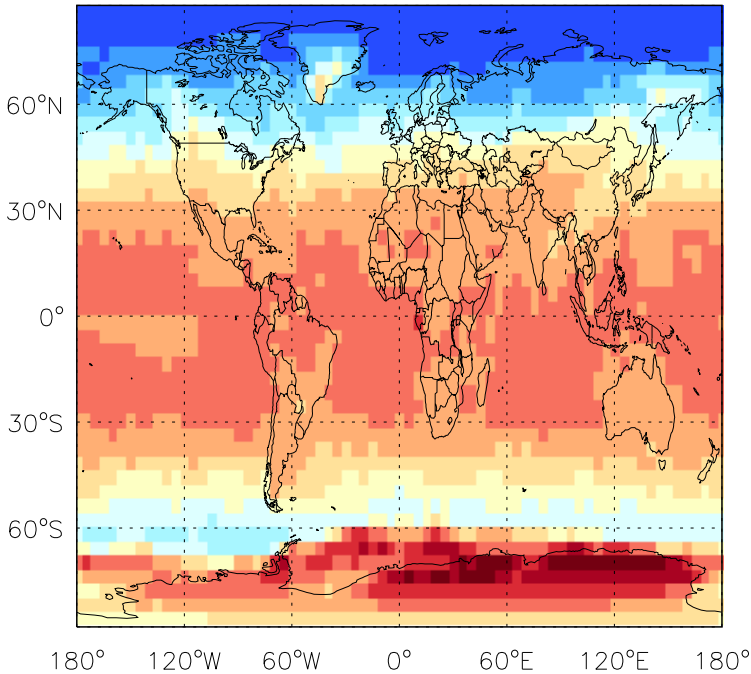
v10-01i-geosfp-Run0

J03_03P - J-Value @ 500 hPa for Oct




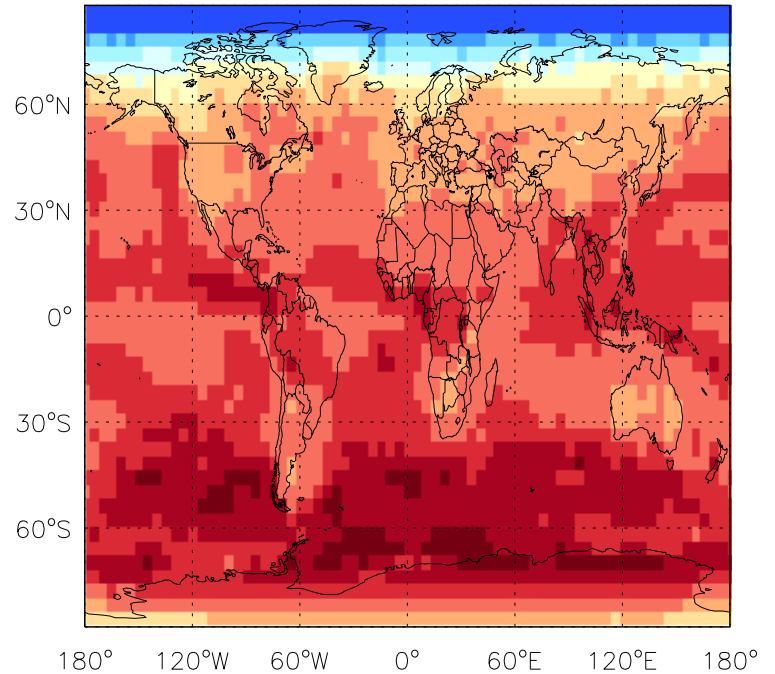
v10-01-public-Run0

J03_03P - J-Value @ surface for Oct



v10-01-public-Run0

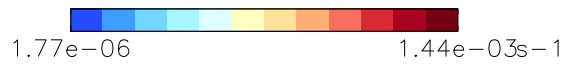
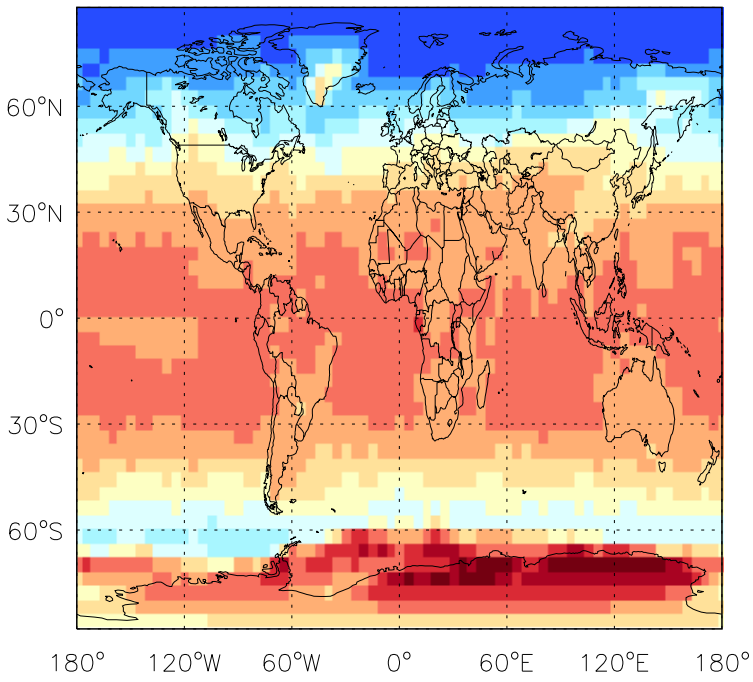
J03_03P - J-Value @ 500 hPa for Oct



GEOS-Chem J-Values at surface and 500 hPa

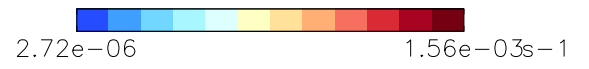
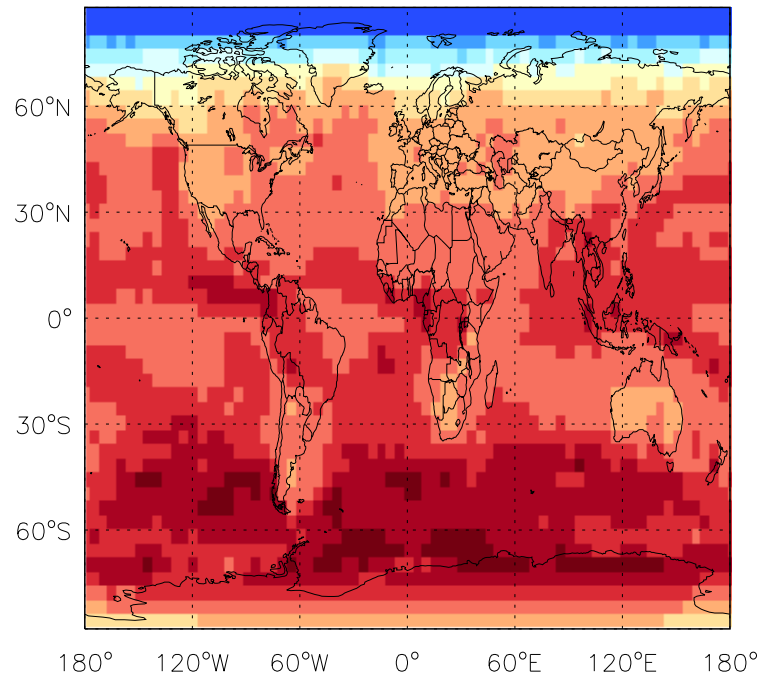
v11-01b-Run0

J03_03P - J-Value @ surface for Oct



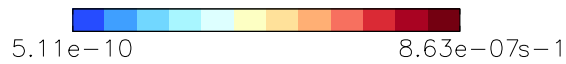
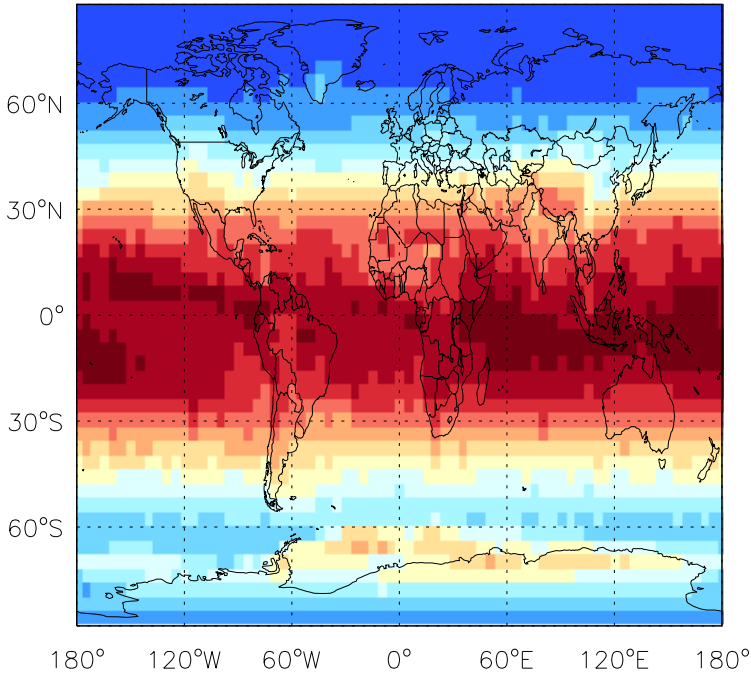
v11-01b-Run0

J03_03P - J-Value @ 500 hPa for Oct



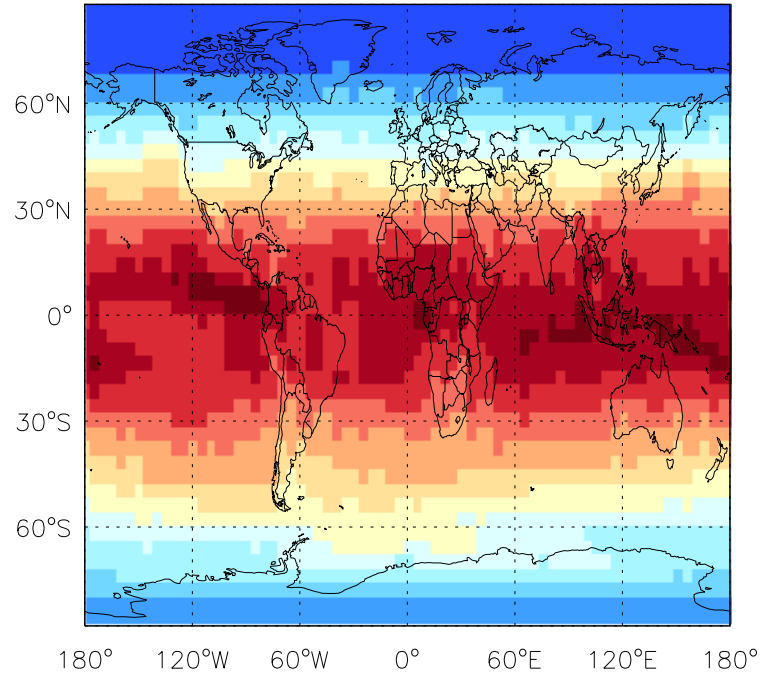
v10-01i-geosfp-Run0

JHN03 - J-Value @ surface for Oct



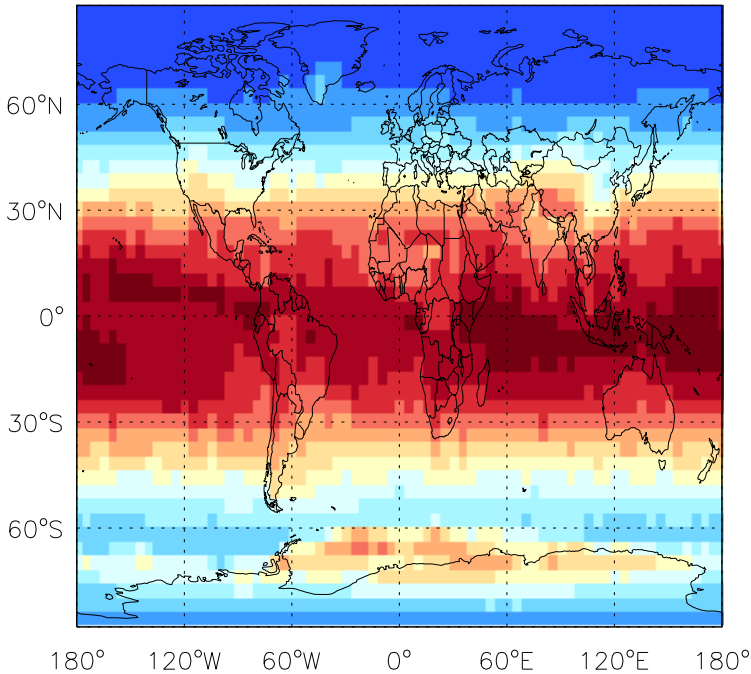
v10-01i-geosfp-Run0

JHN03 - J-Value @ 500 hPa for Oct




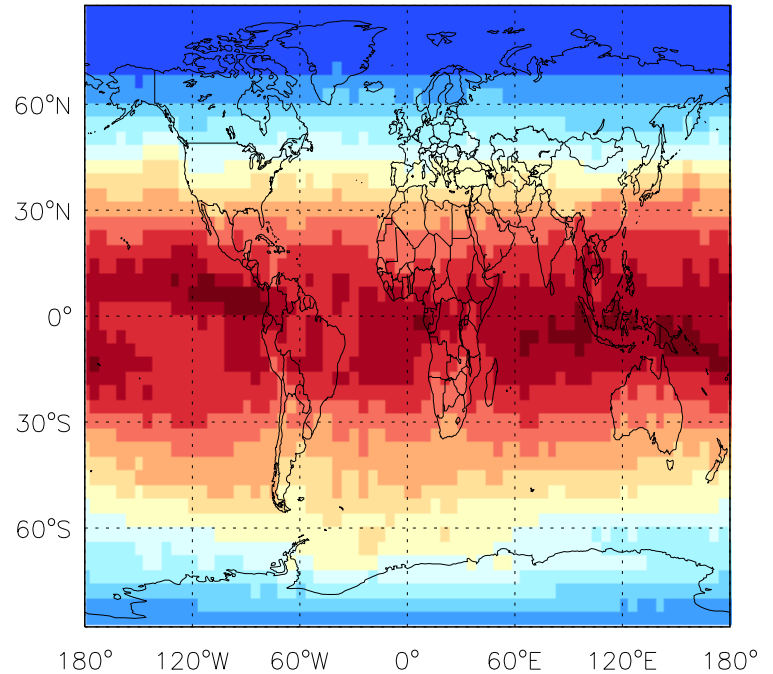
v10-01-public-Run0

JHN03 - J-Value @ surface for Oct



v10-01-public-Run0

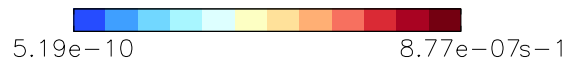
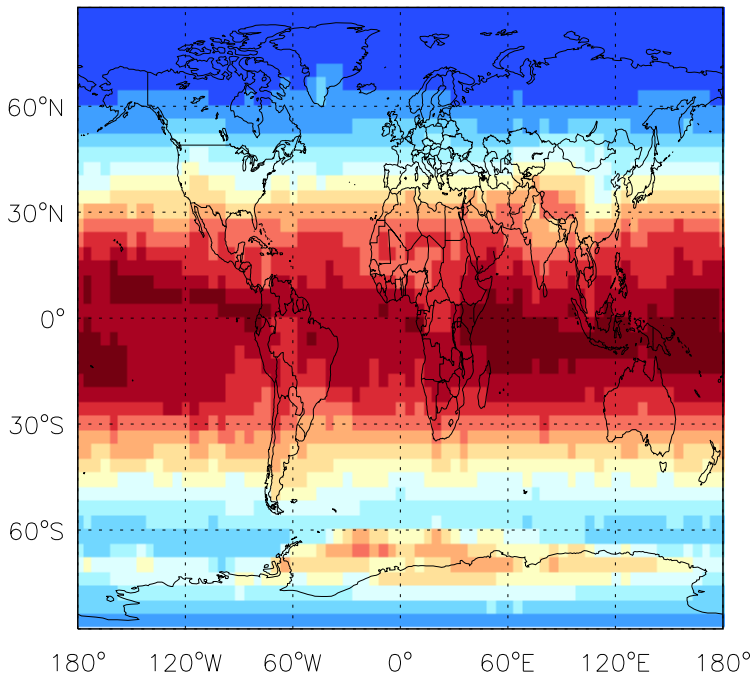
JHN03 - J-Value @ 500 hPa for Oct



GEOS-Chem J-Values at surface and 500 hPa

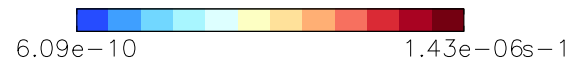
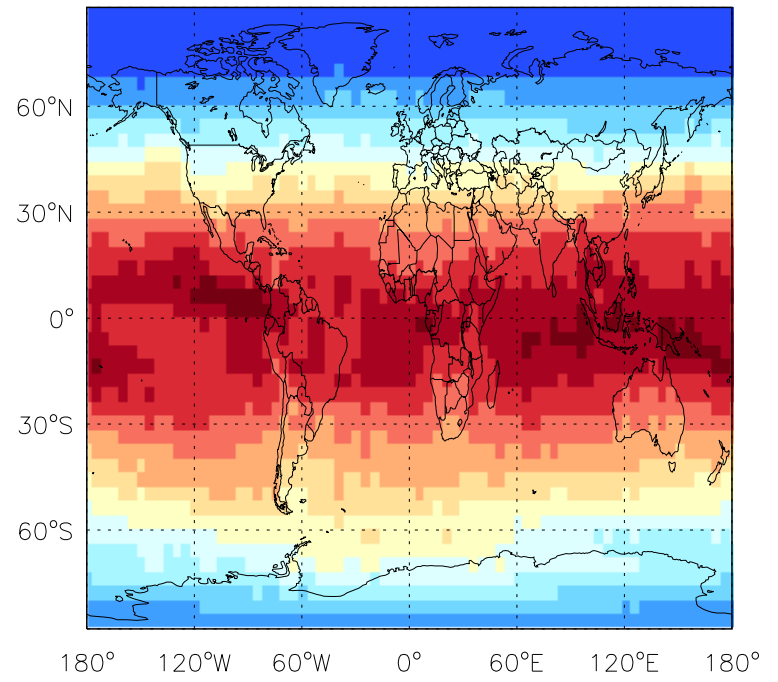
v11-01b-Run0

JHN03 - J-Value @ surface for Oct



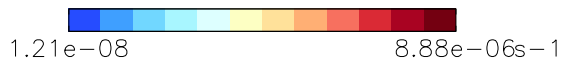
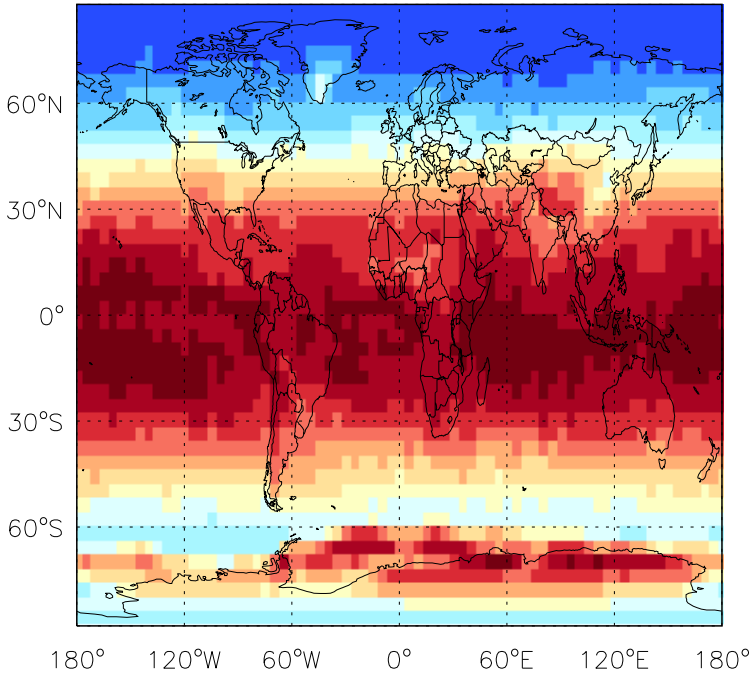
v11-01b-Run0

JHN03 - J-Value @ 500 hPa for Oct



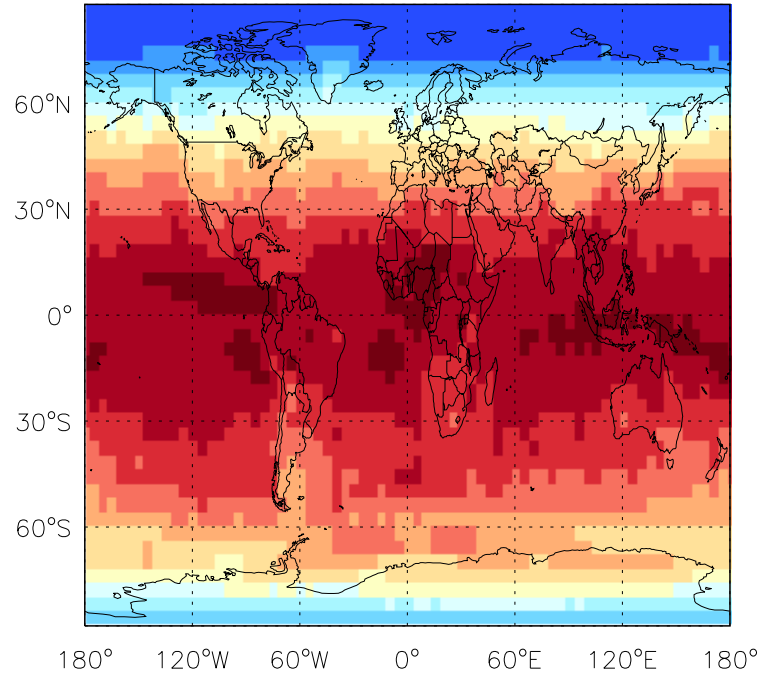
v10-01i-geosfp-Run0

JH202 - J-Value @ surface for Oct



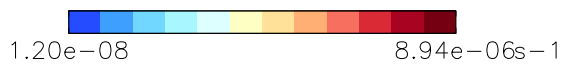
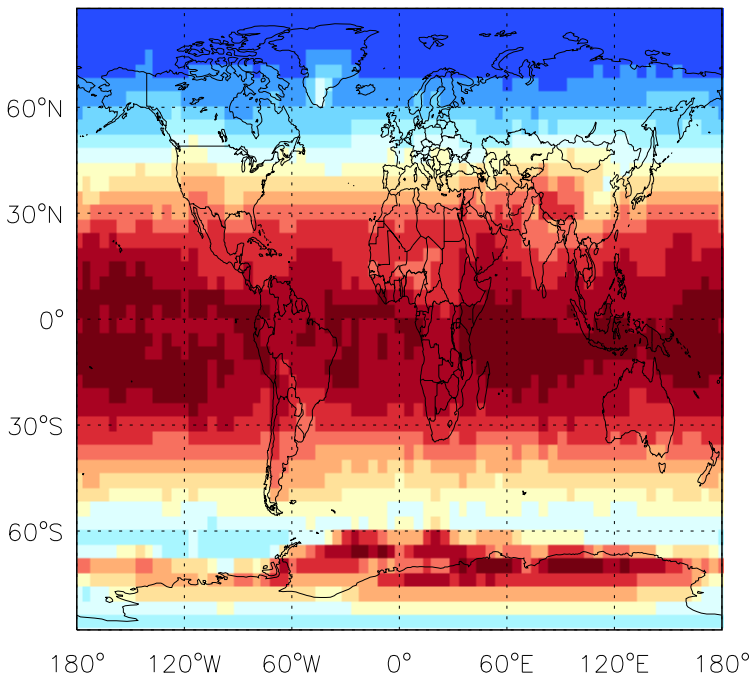
v10-01i-geosfp-Run0

JH202 - J-Value @ 500 hPa for Oct



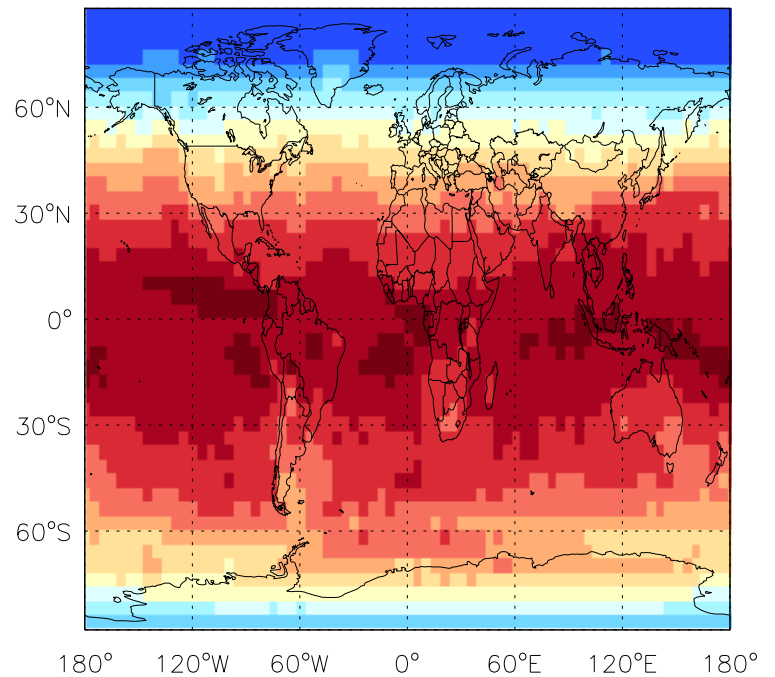
v10-01-public-Run0

JH202 - J-Value @ surface for Oct



v10-01-public-Run0

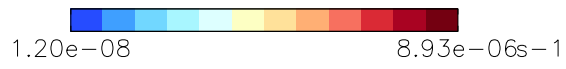
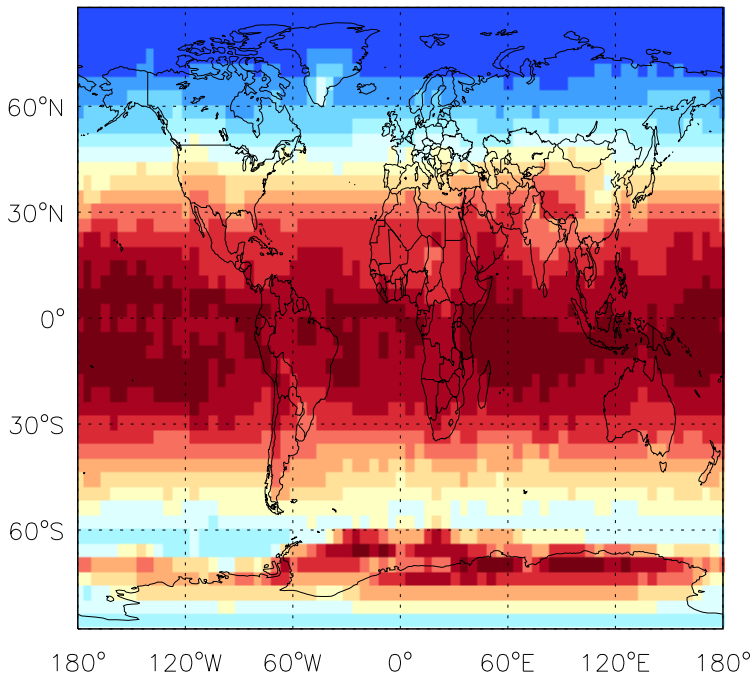
JH202 - J-Value @ 500 hPa for Oct



GEOS-Chem J-Values at surface and 500 hPa

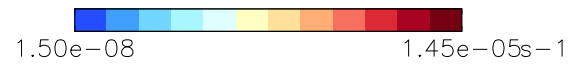
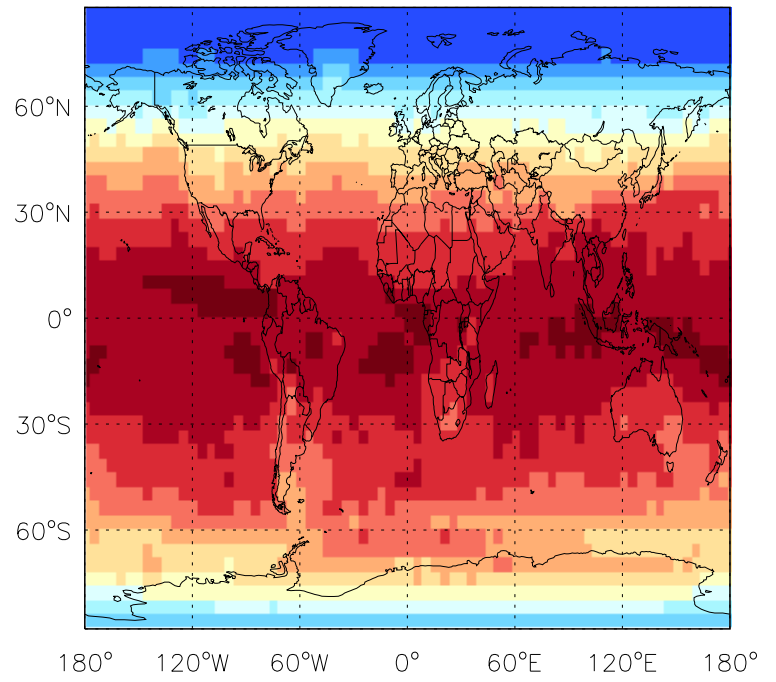
v11-01b-Run0

JH202 - J-Value @ surface for Oct



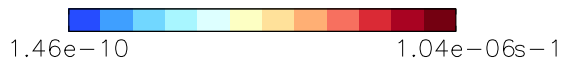
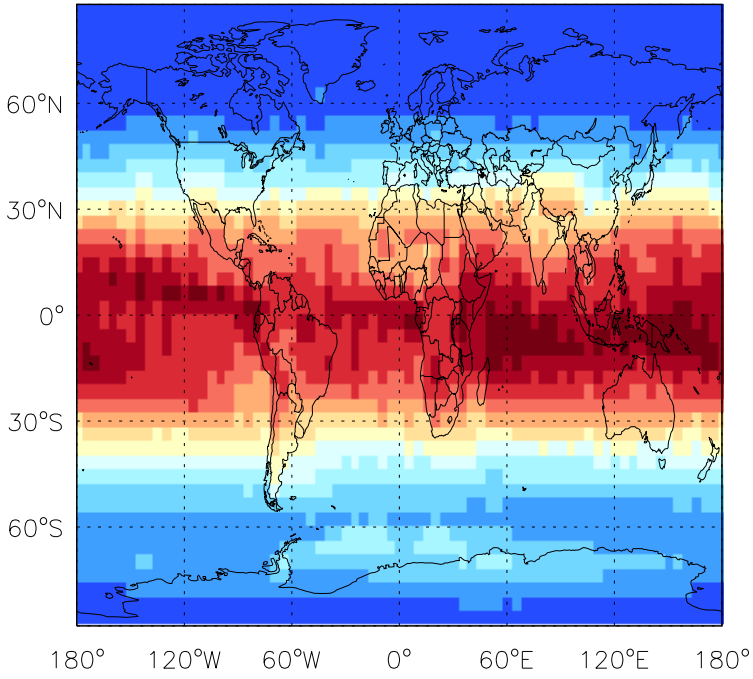
v11-01b-Run0

JH202 - J-Value @ 500 hPa for Oct



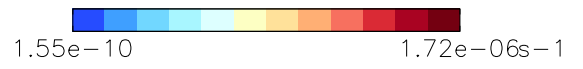
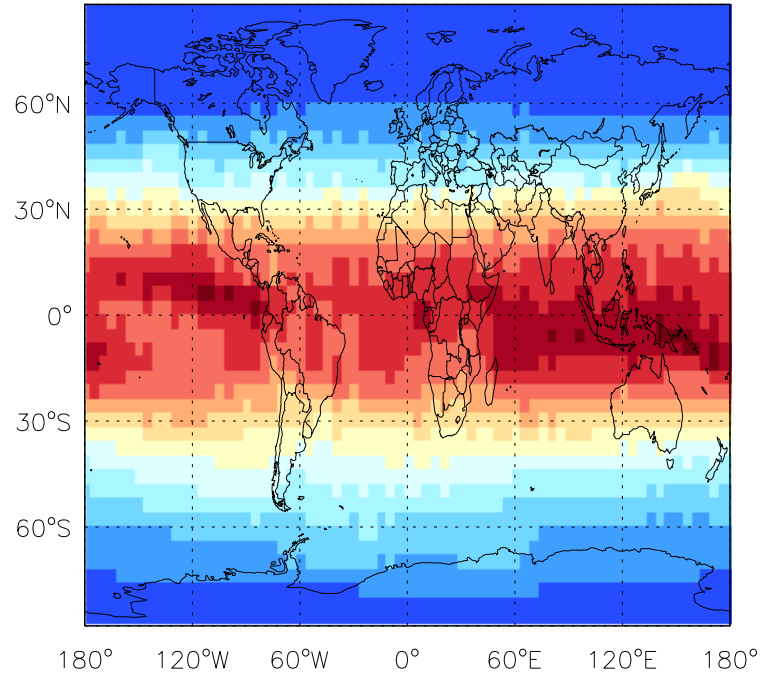
v10-01i-geosfp-Run0

JACET - J-Value @ surface for Oct



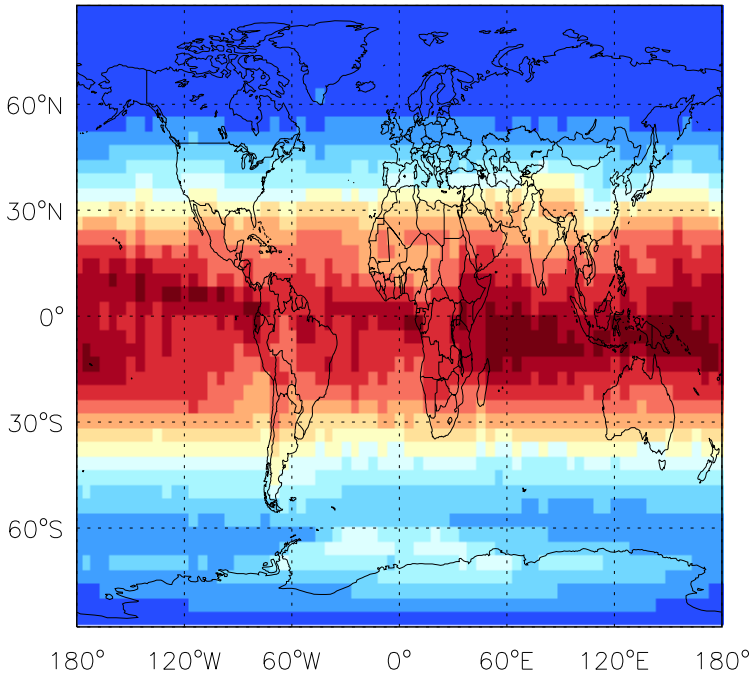
v10-01i-geosfp-Run0

JACET - J-Value @ 500 hPa for Oct



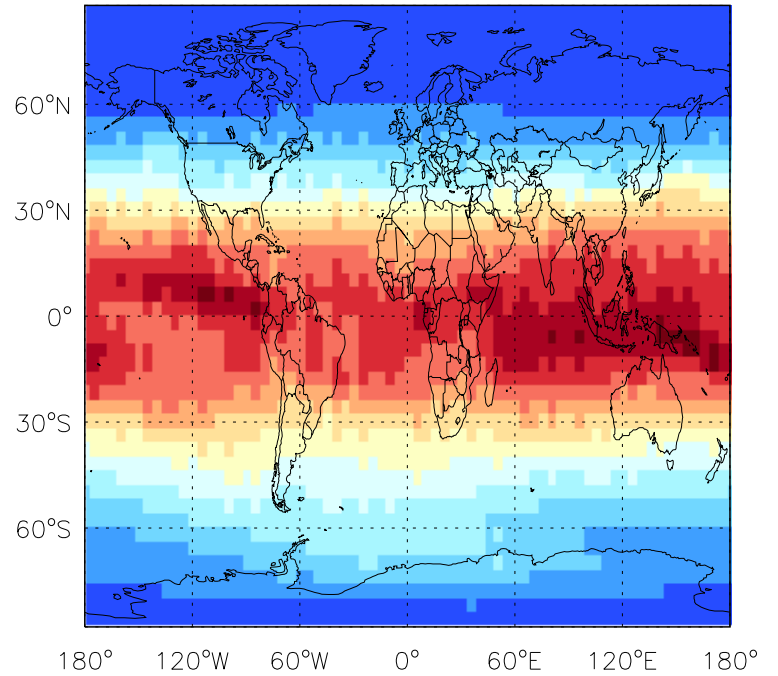
v10-01-public-Run0

JACET - J-Value @ surface for Oct



v10-01-public-Run0

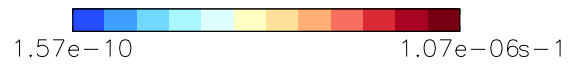
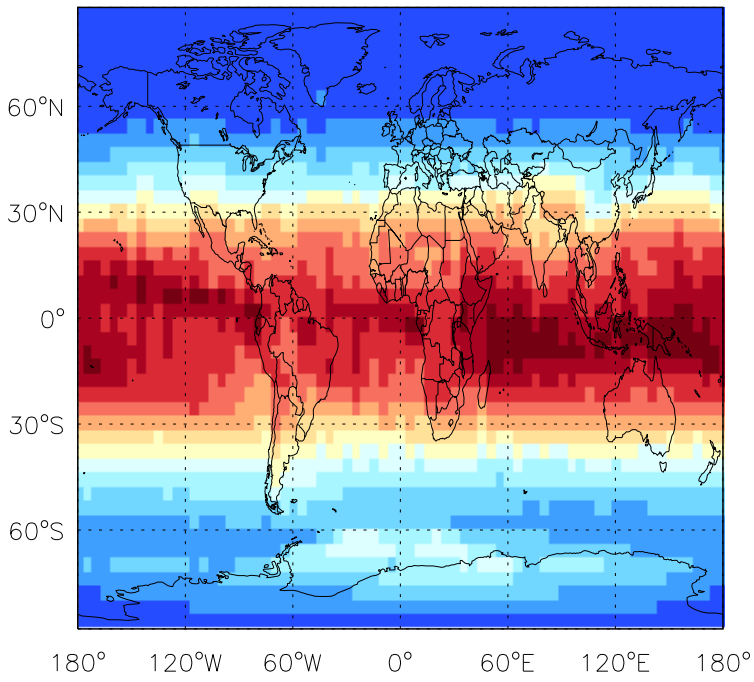
JACET - J-Value @ 500 hPa for Oct



GEOS-Chem J-Values at surface and 500 hPa

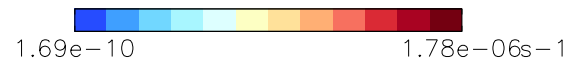
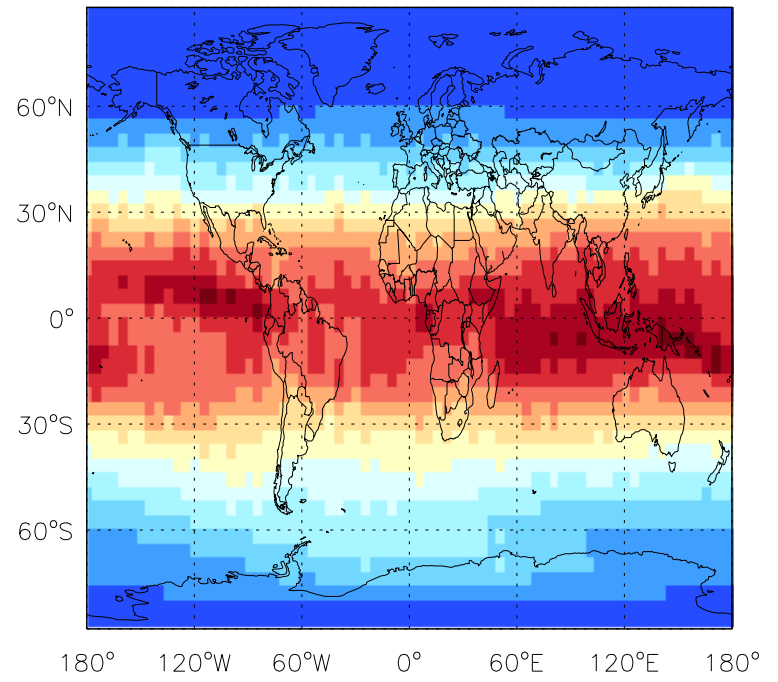
v11-01b-Run0

JACET - J-Value @ surface for Oct



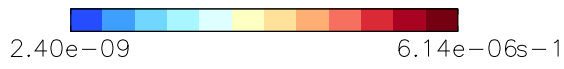
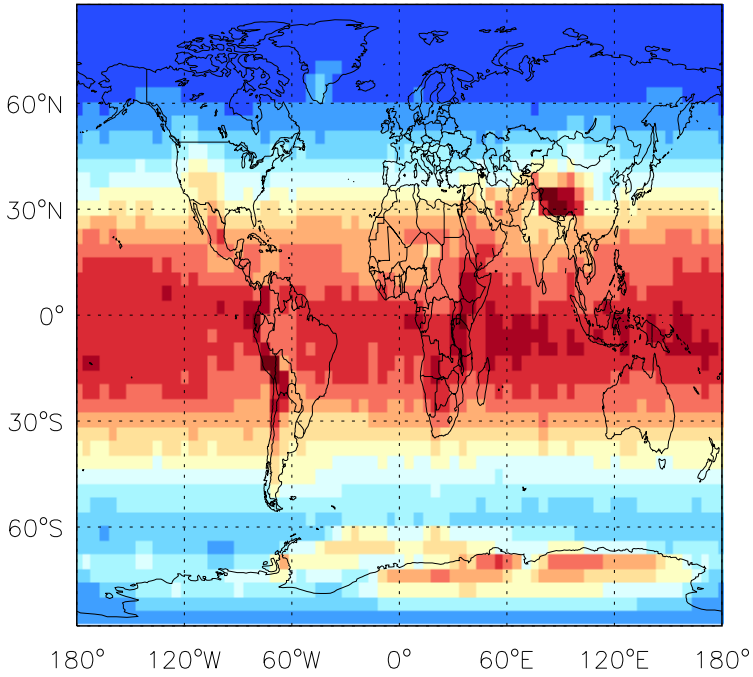
v11-01b-Run0

JACET - J-Value @ 500 hPa for Oct



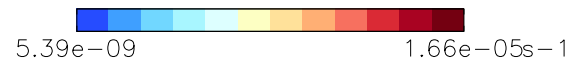
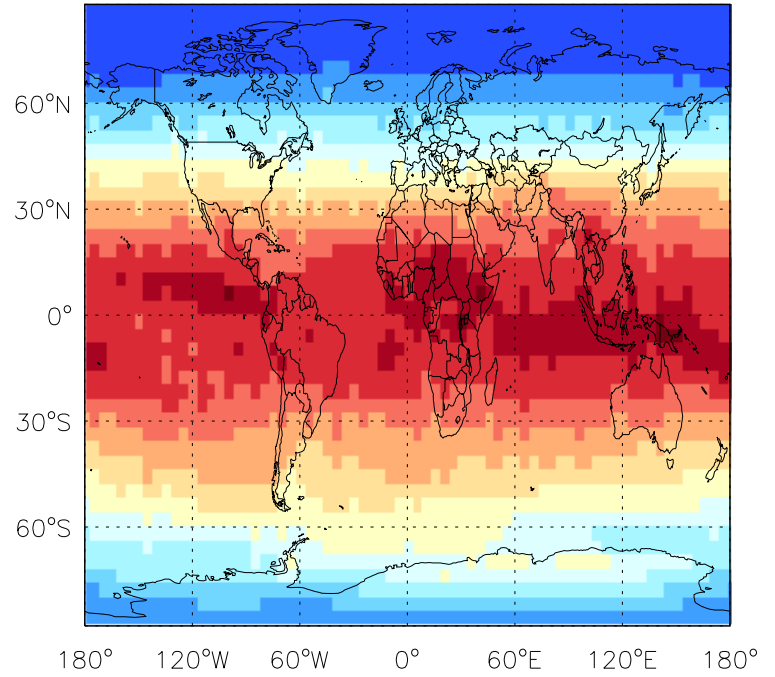
v10-01i-geosfp-Run0

JALD2 - J-Value @ surface for Oct



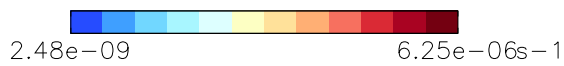
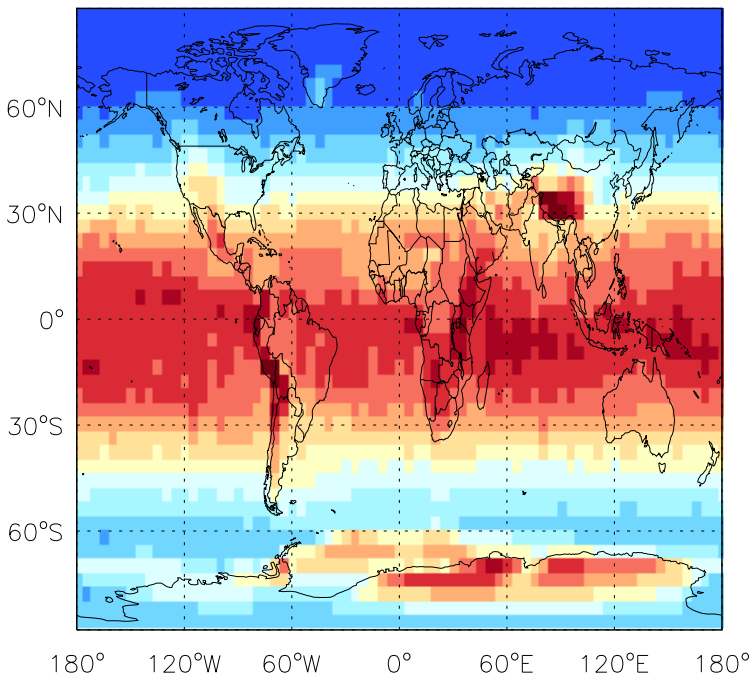
v10-01i-geosfp-Run0

JALD2 - J-Value @ 500 hPa for Oct



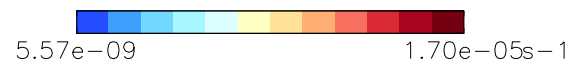
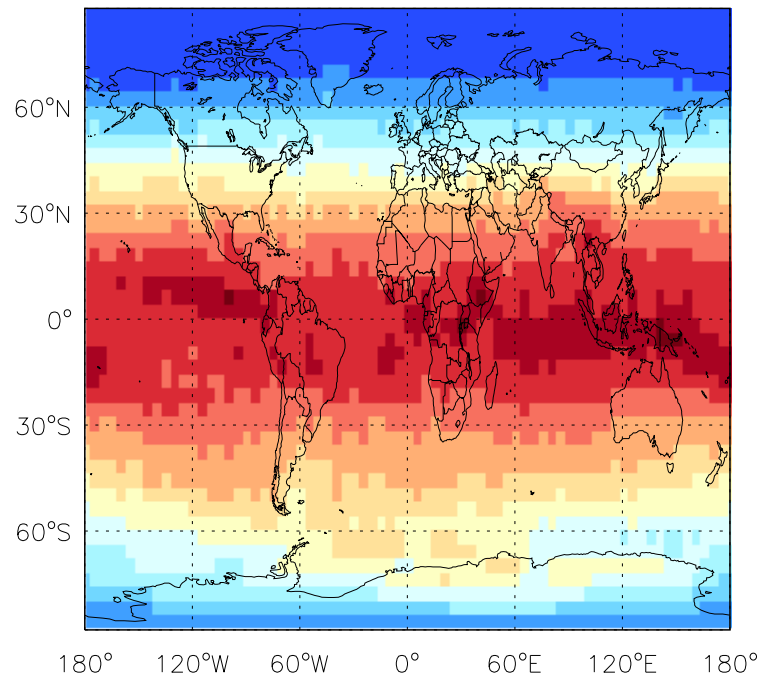
v10-01-public-Run0

JALD2 - J-Value @ surface for Oct



v10-01-public-Run0

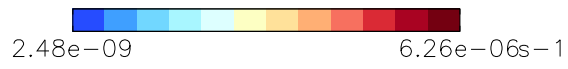
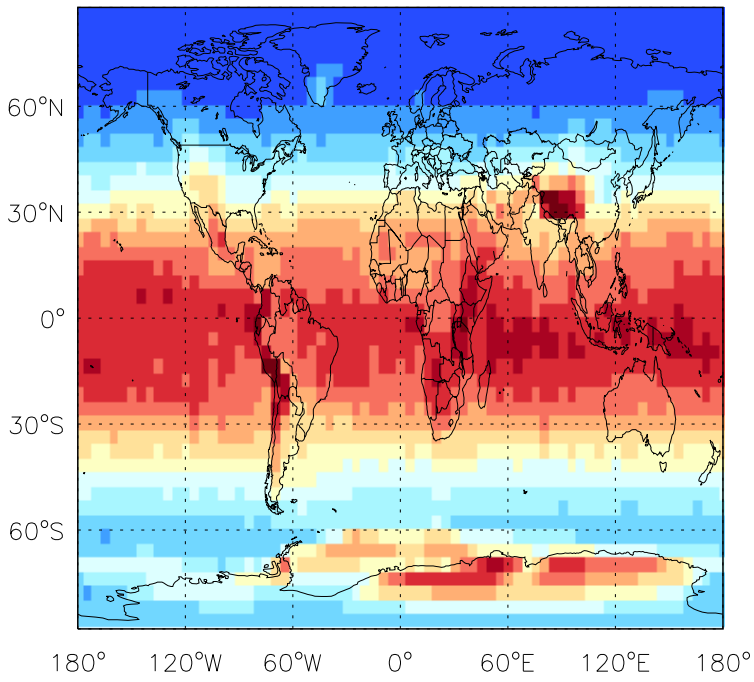
JALD2 - J-Value @ 500 hPa for Oct



GEOS-Chem J-Values at surface and 500 hPa

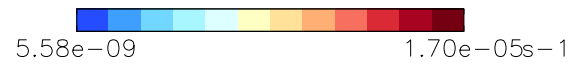
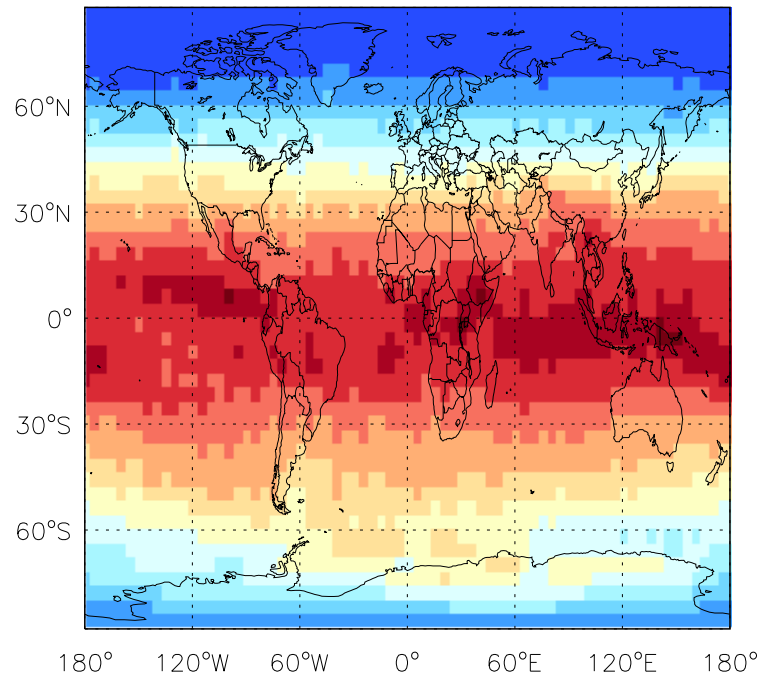
v11-01b-Run0

JALD2 - J-Value @ surface for Oct



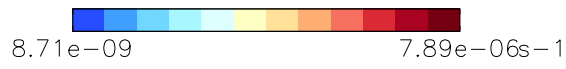
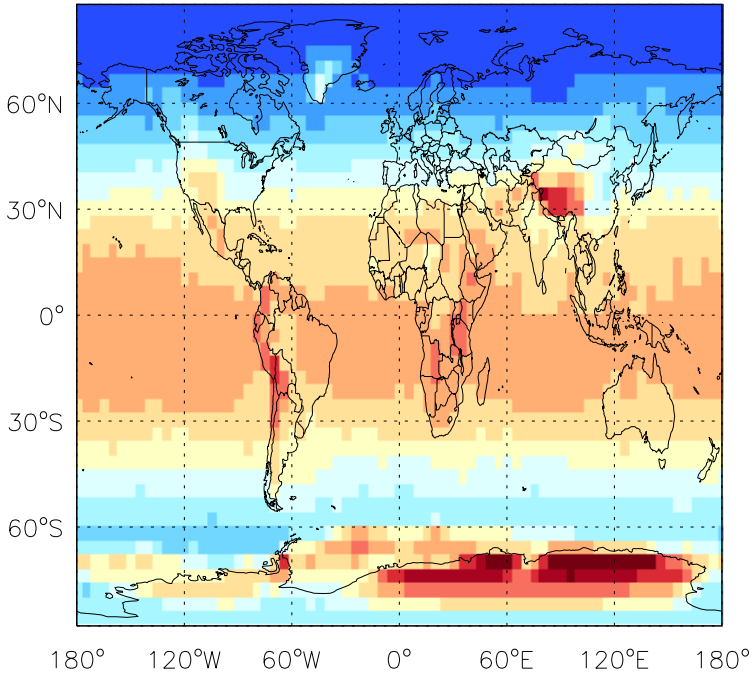
v11-01b-Run0

JALD2 - J-Value @ 500 hPa for Oct



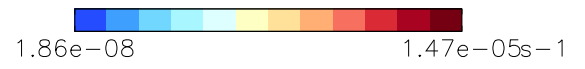
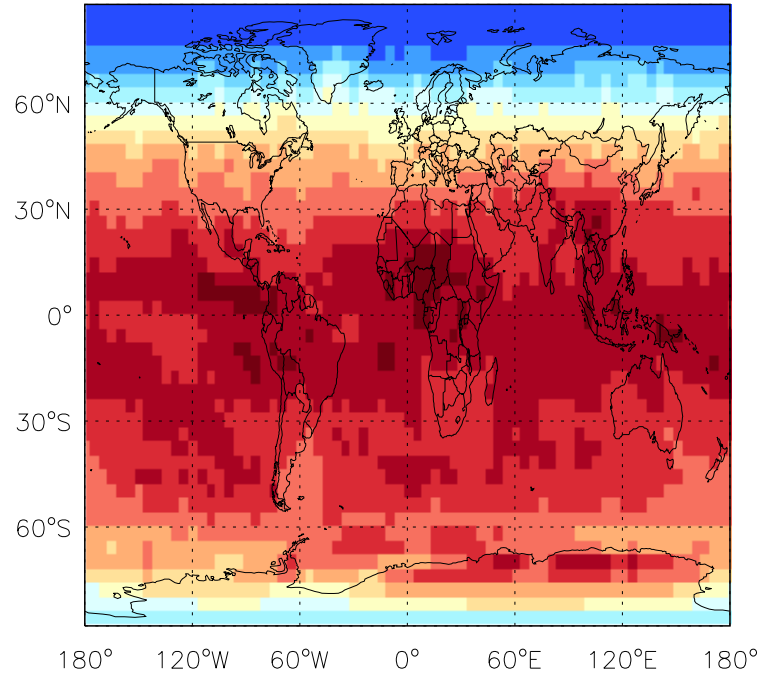
v10-01i-geosfp-Run0

JMK - J-Value @ surface for Oct



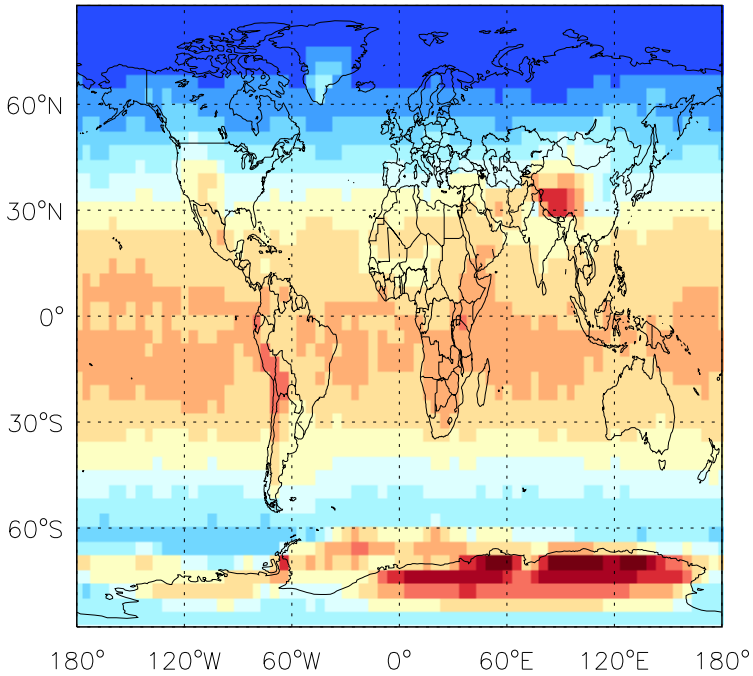
v10-01i-geosfp-Run0

JMK - J-Value @ 500 hPa for Oct



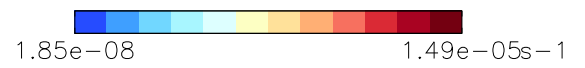
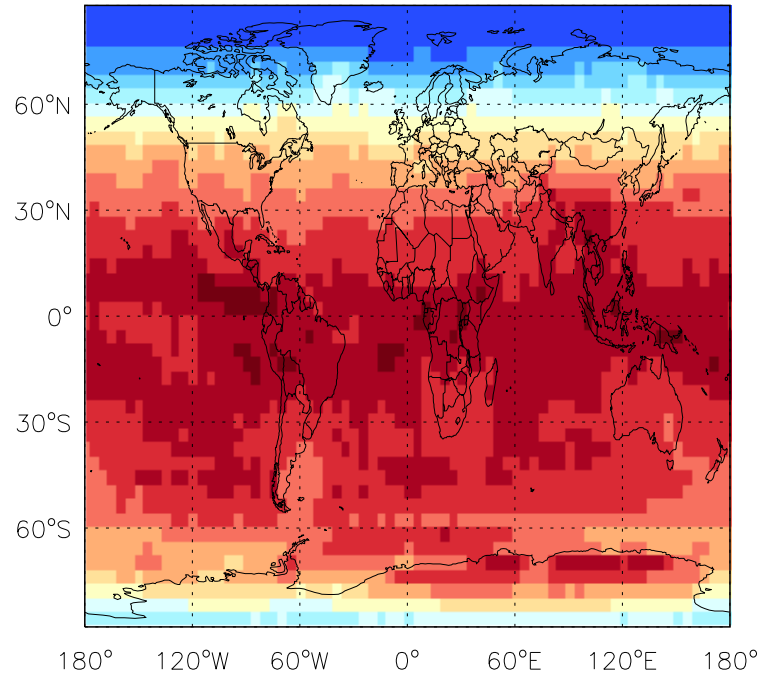
v10-01-public-Run0

JMK - J-Value @ surface for Oct



v10-01-public-Run0

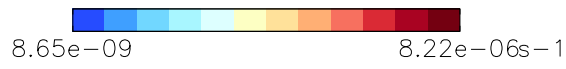
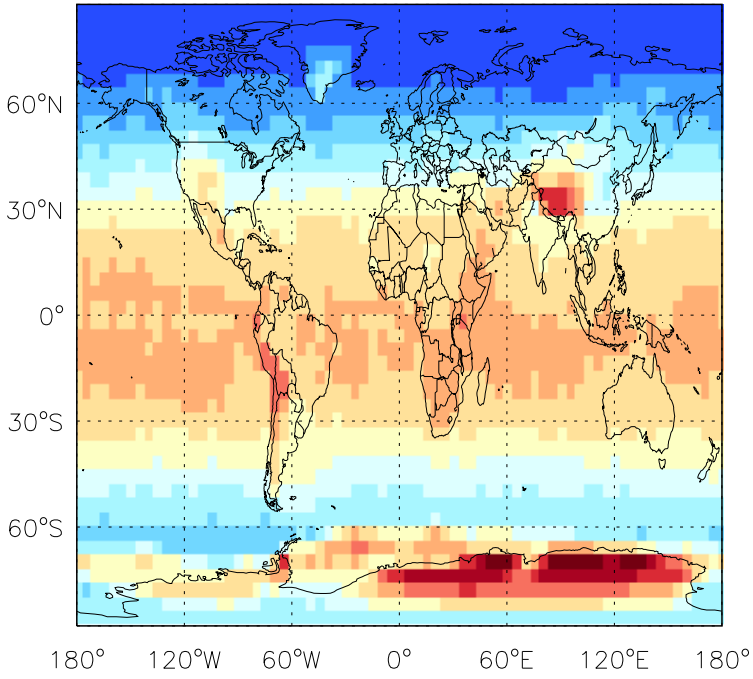
JMK - J-Value @ 500 hPa for Oct



GEOS-Chem J-Values at surface and 500 hPa

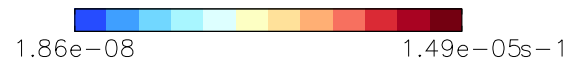
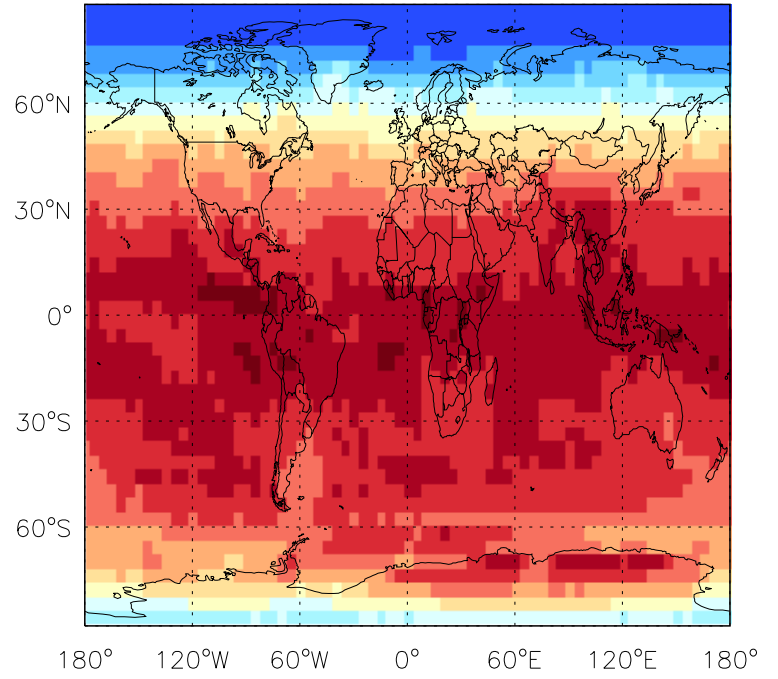
v11-01b-Run0

JMK - J-Value @ surface for Oct



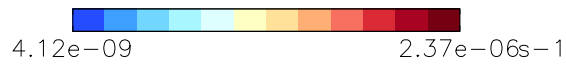
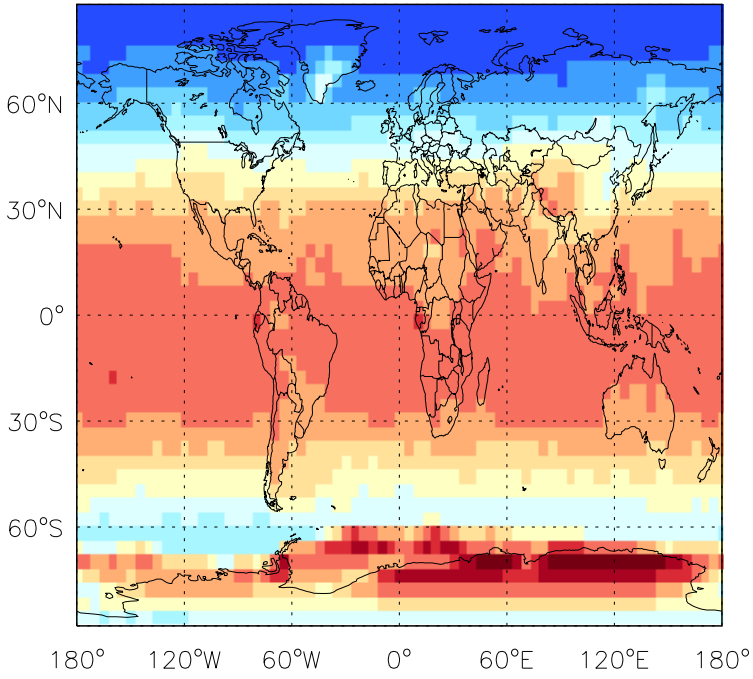
v11-01b-Run0

JMK - J-Value @ 500 hPa for Oct



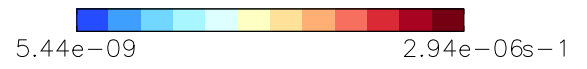
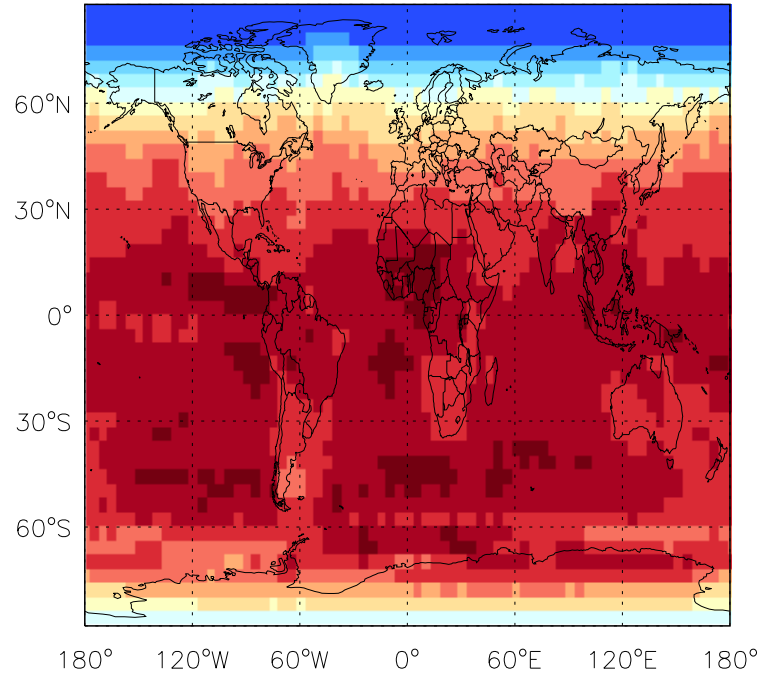
v10-01i-geosfp-Run0

JMACR - J-Value @ surface for Oct



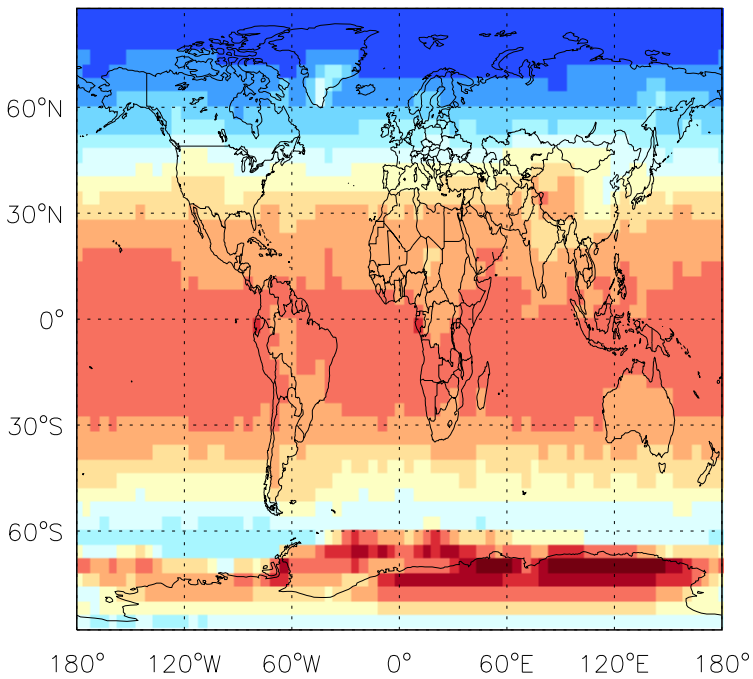
v10-01i-geosfp-Run0

JMACR - J-Value @ 500 hPa for Oct



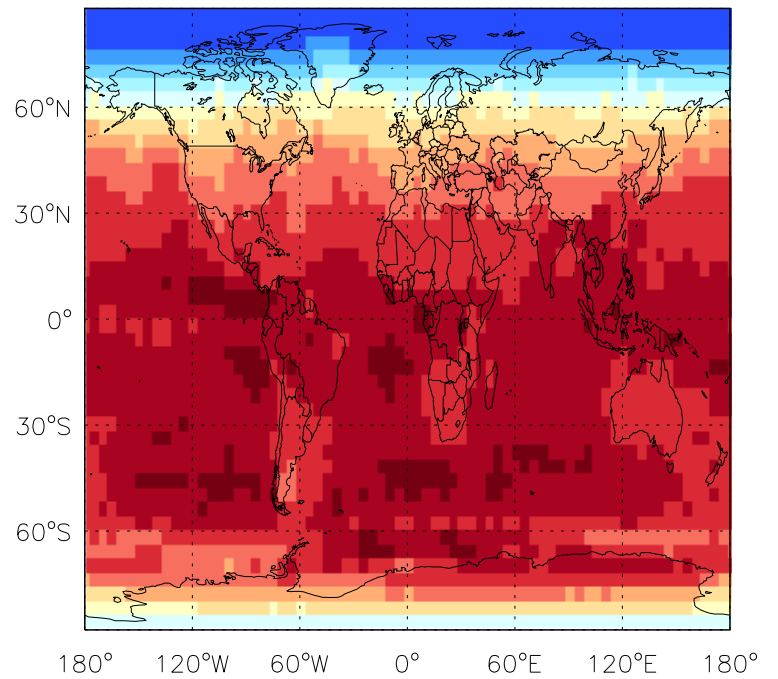
v10-01-public-Run0

JMACR - J-Value @ surface for Oct



v10-01-public-Run0

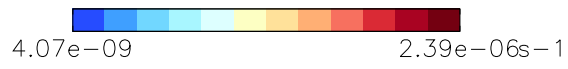
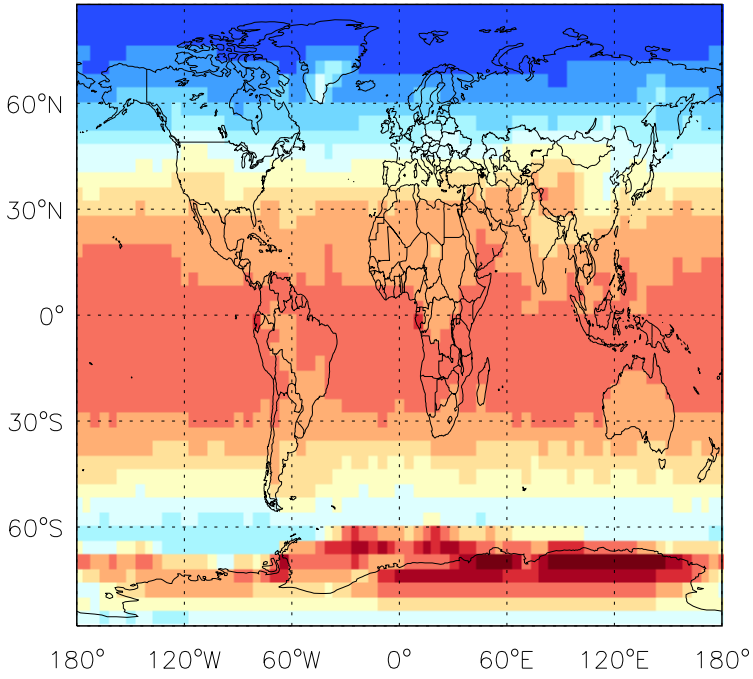
JMACR - J-Value @ 500 hPa for Oct



GEOS-Chem J-Values at surface and 500 hPa

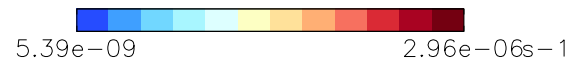
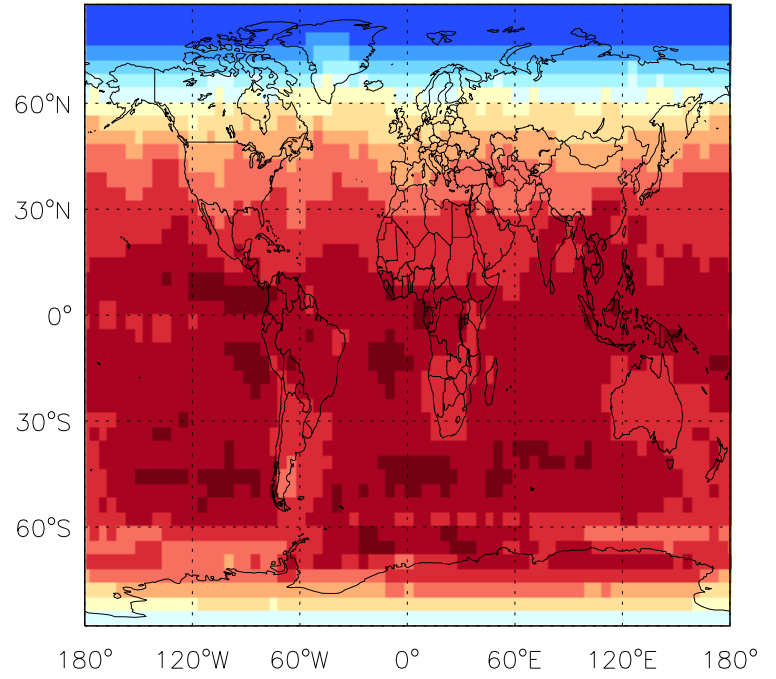
v11-01b-Run0

JMACR - J-Value @ surface for Oct



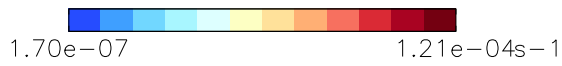
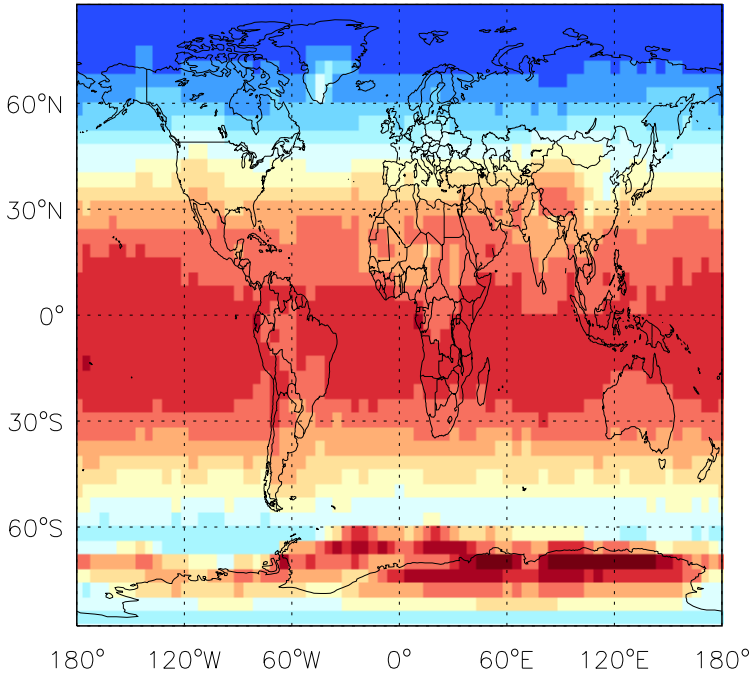
v11-01b-Run0

JMACR - J-Value @ 500 hPa for Oct



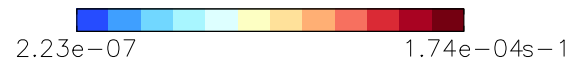
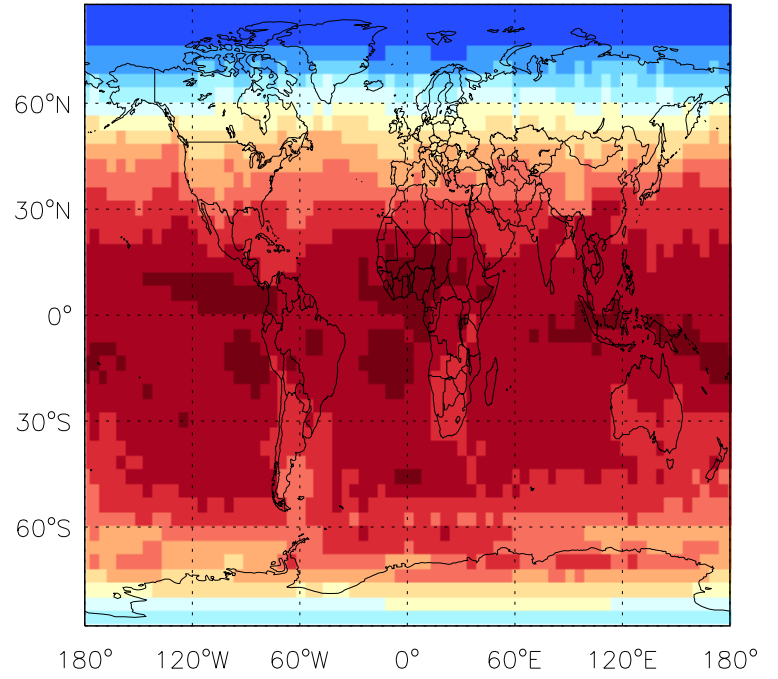
v10-01i-geosfp-Run0

JCH20 - J-Value @ surface for Oct



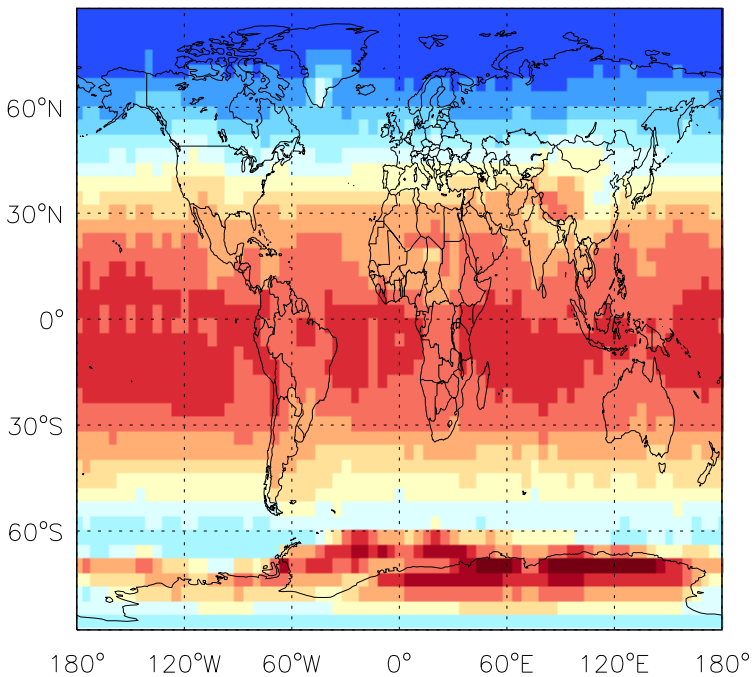
v10-01i-geosfp-Run0

JCH20 - J-Value @ 500 hPa for Oct



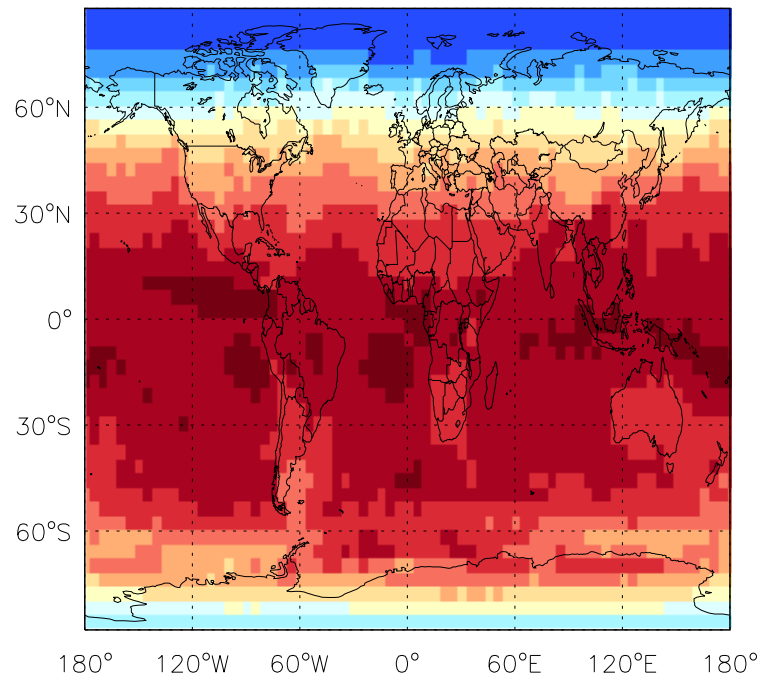
v10-01-public-Run0

JCH20 - J-Value @ surface for Oct



v10-01-public-Run0

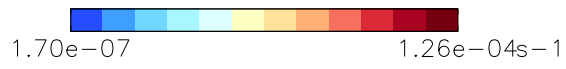
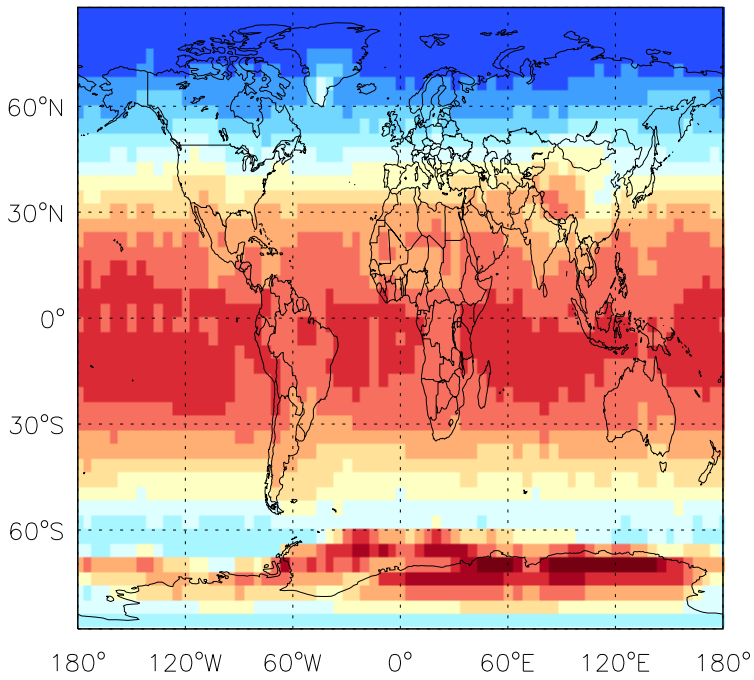
JCH20 - J-Value @ 500 hPa for Oct



GEOS-Chem J-Values at surface and 500 hPa

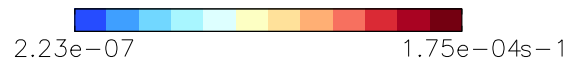
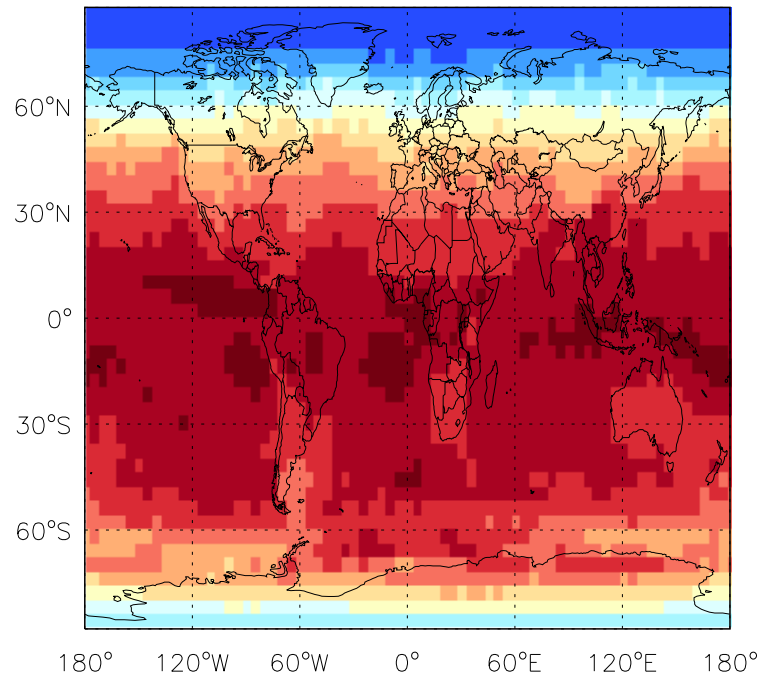
v11-01b-Run0

JCH20 - J-Value @ surface for Oct



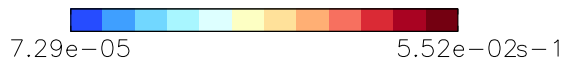
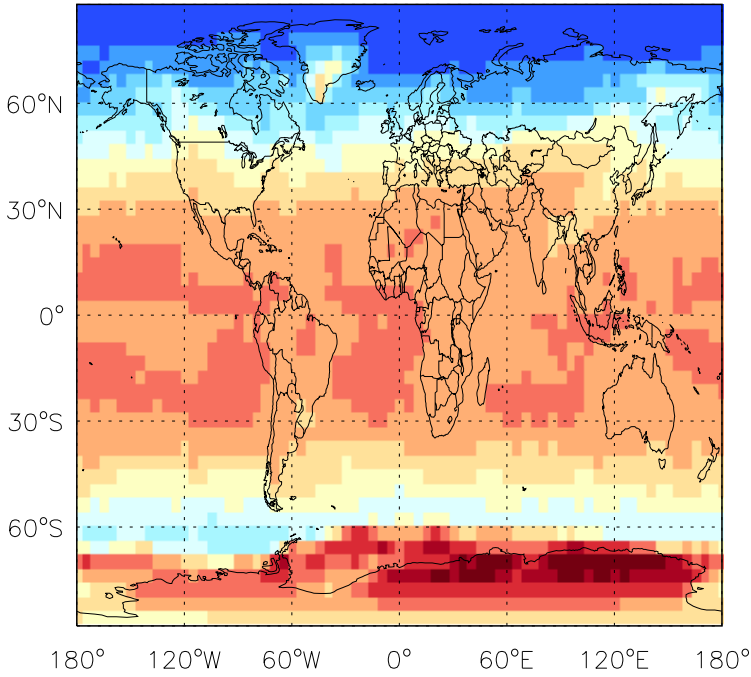
v11-01b-Run0

JCH20 - J-Value @ 500 hPa for Oct



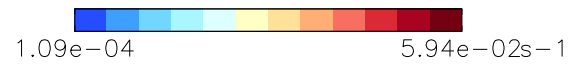
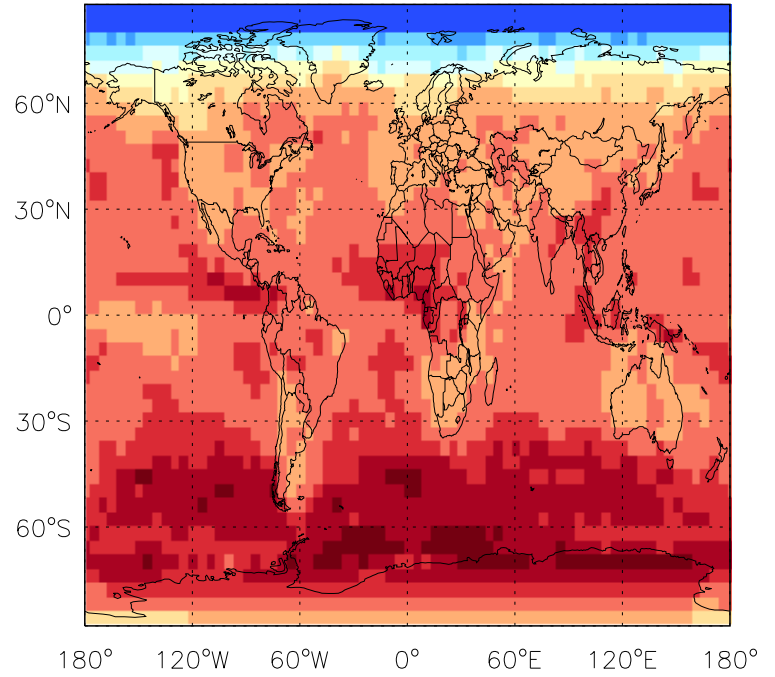
v10-01i-geosfp-Run0

JBr2 - J-Value @ surface for Oct



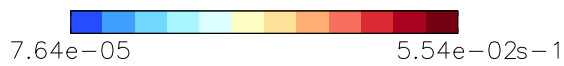
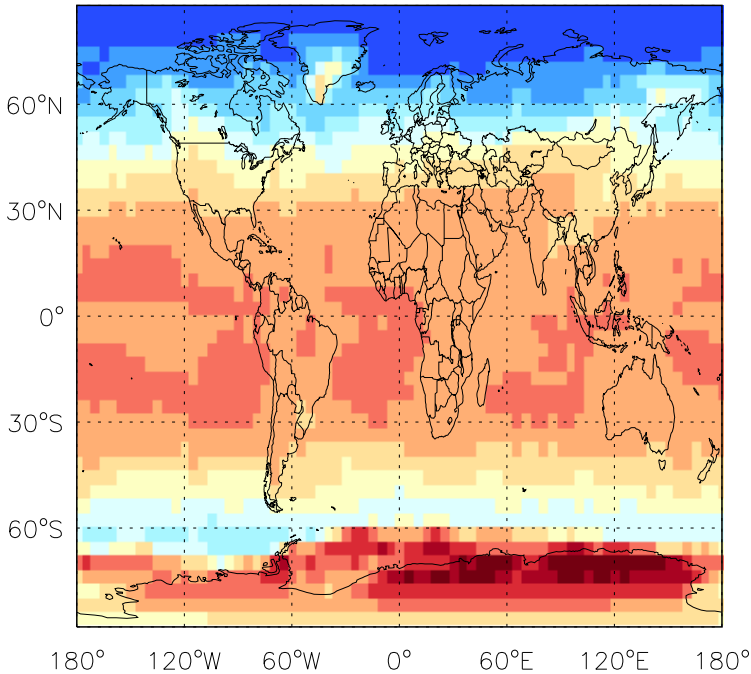
v10-01i-geosfp-Run0

JBr2 - J-Value @ 500 hPa for Oct




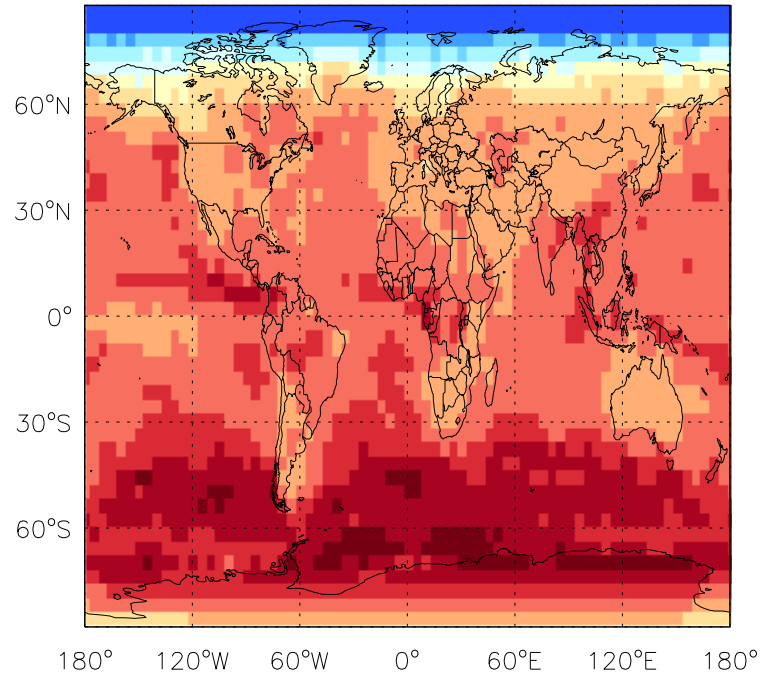
v10-01-public-Run0

JBr2 - J-Value @ surface for Oct



v10-01-public-Run0

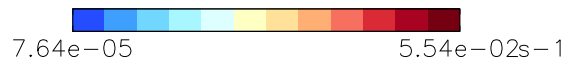
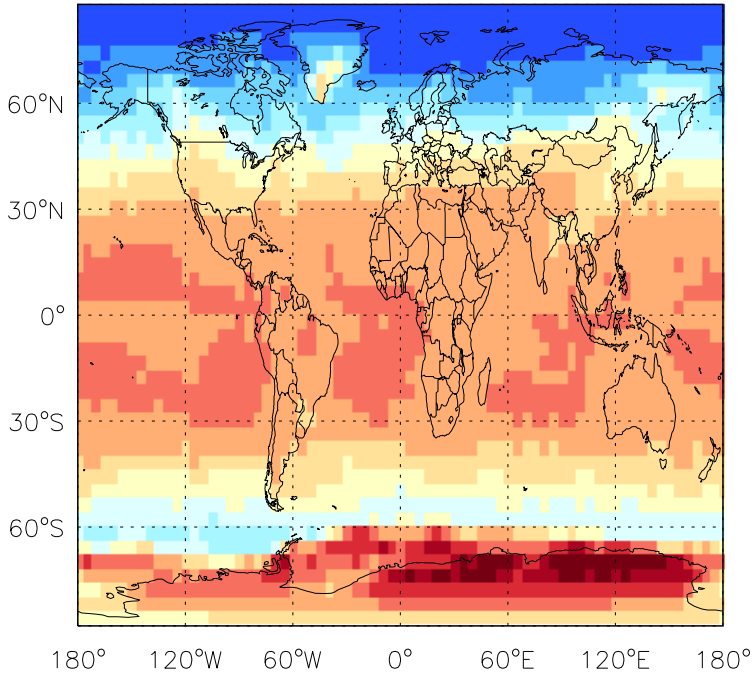
JBr2 - J-Value @ 500 hPa for Oct



GEOS-Chem J-Values at surface and 500 hPa

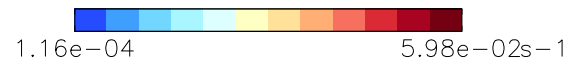
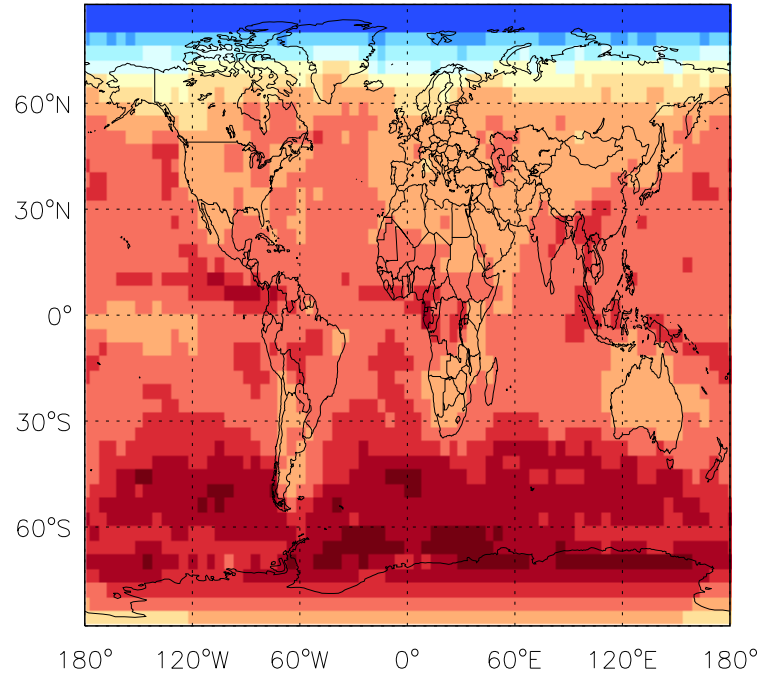
v11-01b-Run0

JBr2 - J-Value @ surface for Oct



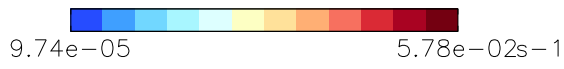
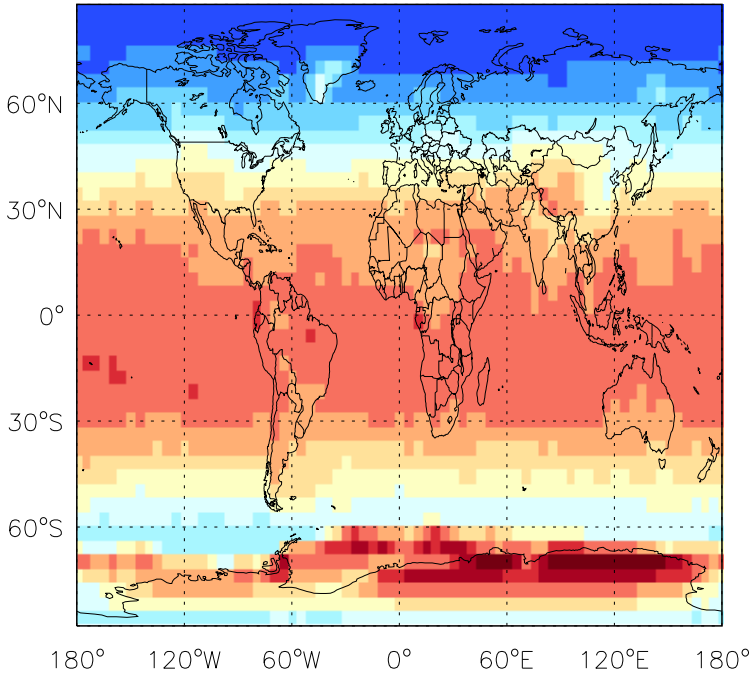
v11-01b-Run0

JBr2 - J-Value @ 500 hPa for Oct



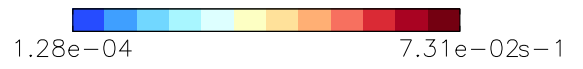
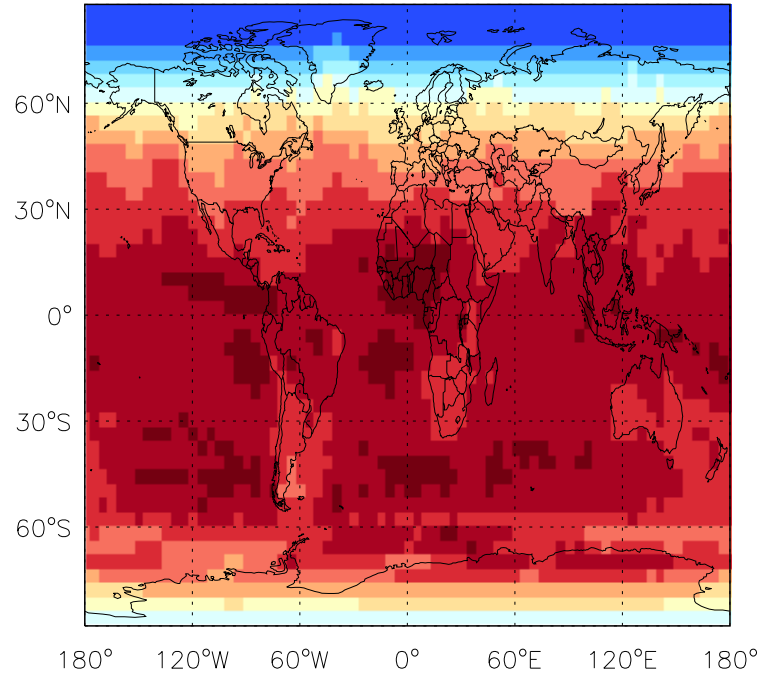
v10-01i-geosfp-Run0

JBrO - J-Value @ surface for Oct



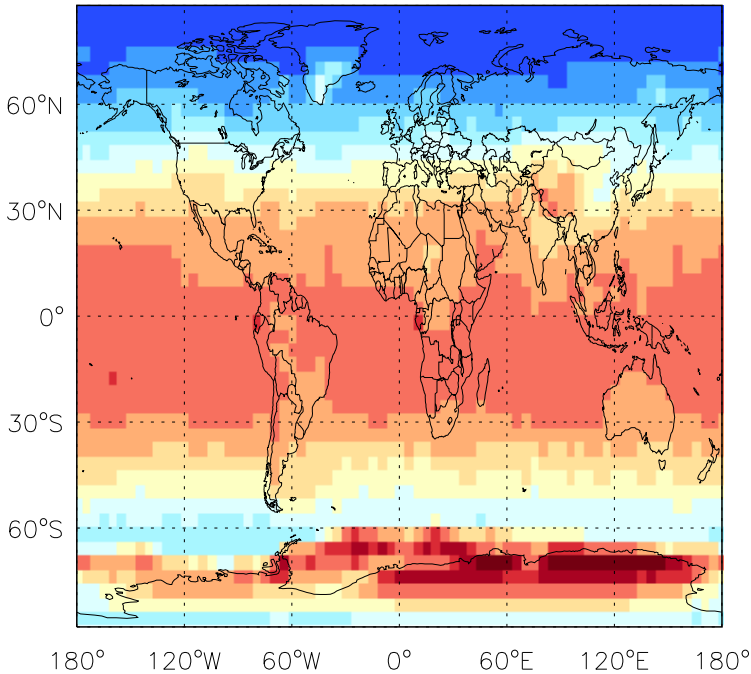
v10-01i-geosfp-Run0

JBrO - J-Value @ 500 hPa for Oct



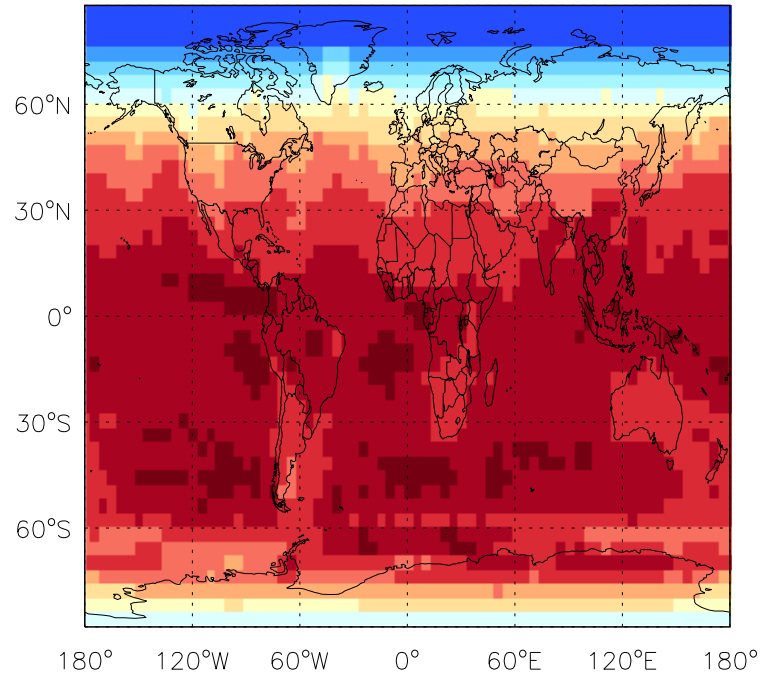
v10-01-public-Run0

JBrO - J-Value @ surface for Oct



v10-01-public-Run0

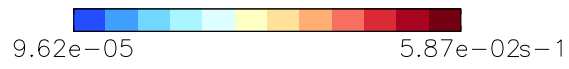
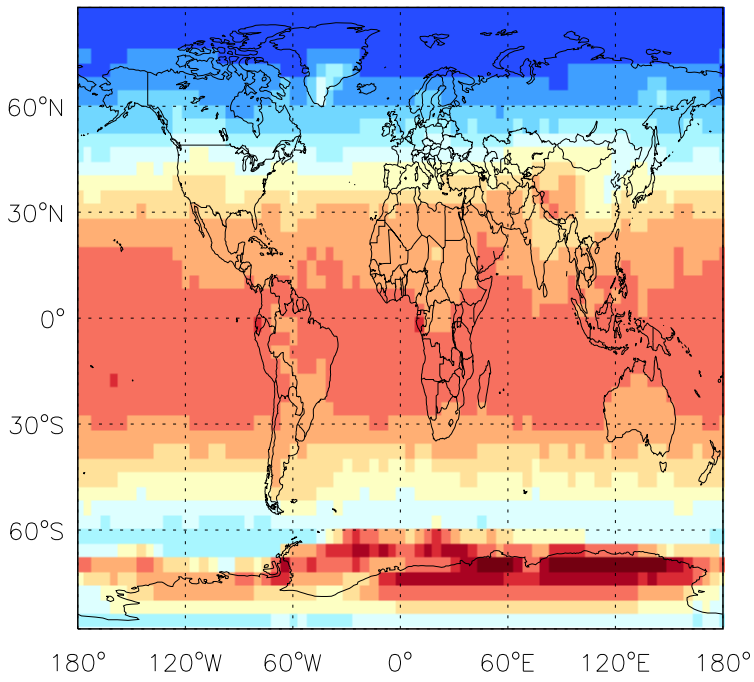
JBrO - J-Value @ 500 hPa for Oct



GEOS-Chem J-Values at surface and 500 hPa

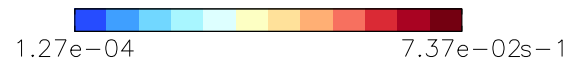
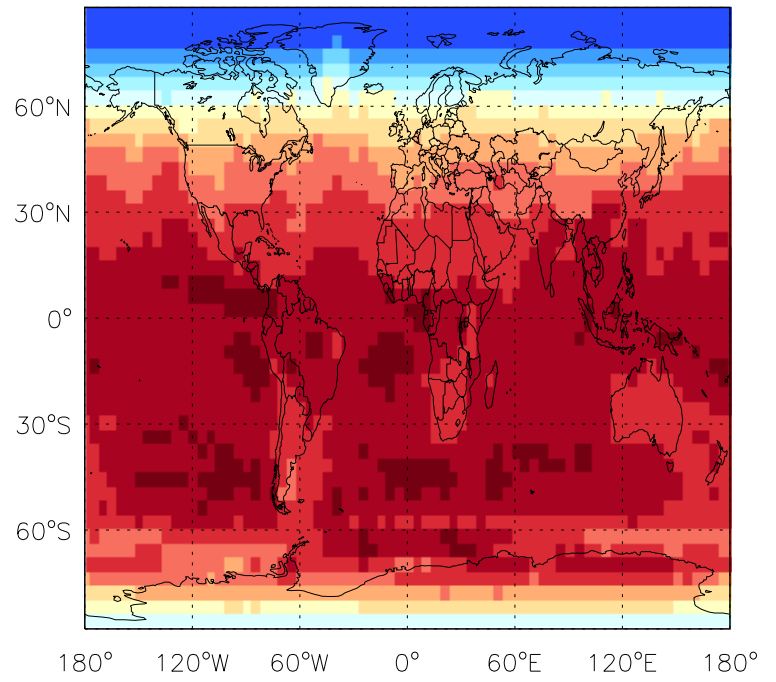
v11-01b-Run0

JBrO - J-Value @ surface for Oct



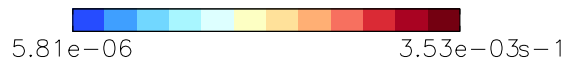
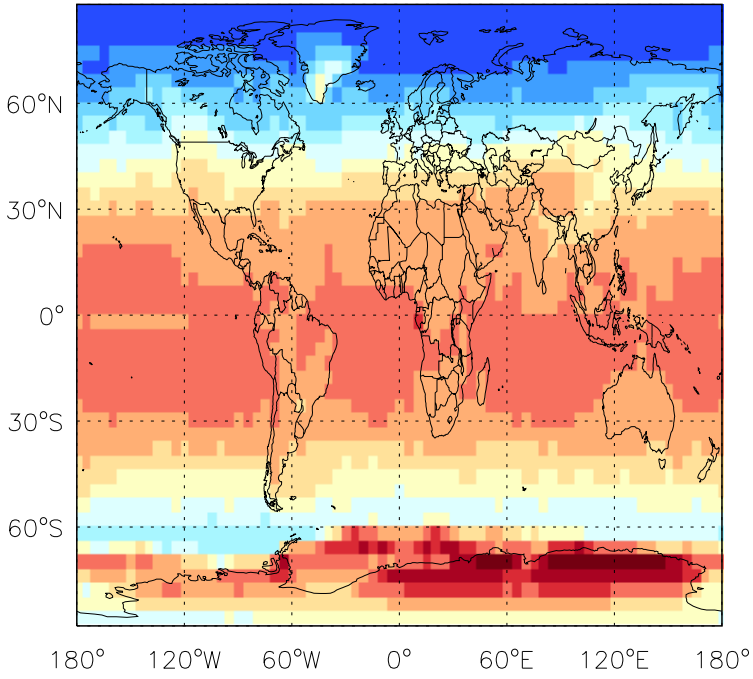
v11-01b-Run0

JBrO - J-Value @ 500 hPa for Oct



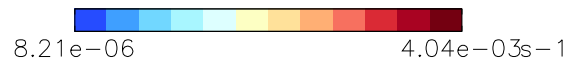
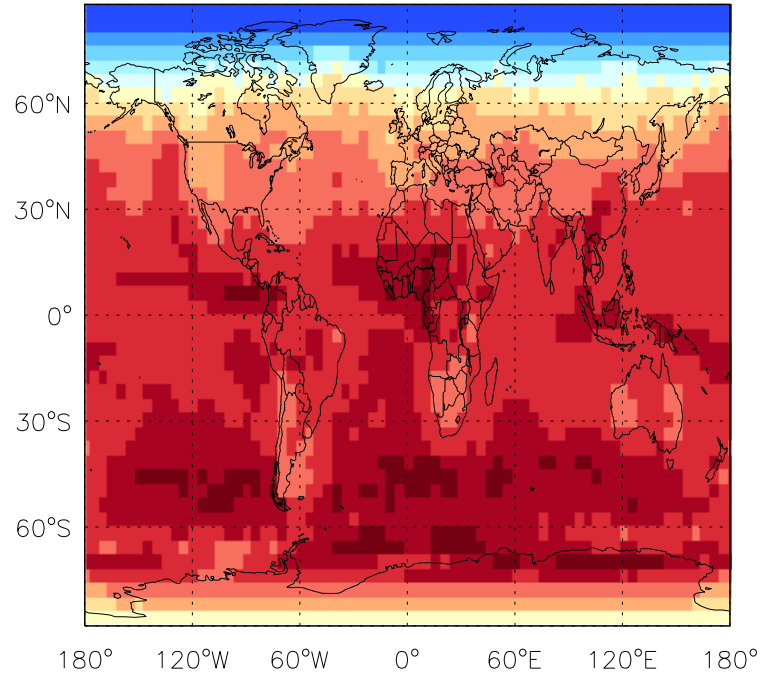
v10-01i-geosfp-Run0

JH0Br - J-Value @ surface for Oct



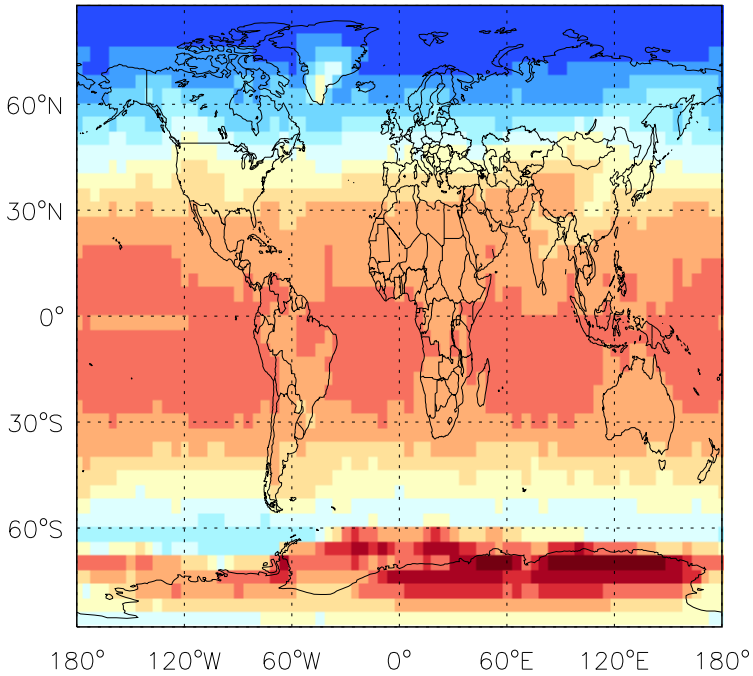
v10-01i-geosfp-Run0

JH0Br - J-Value @ 500 hPa for Oct




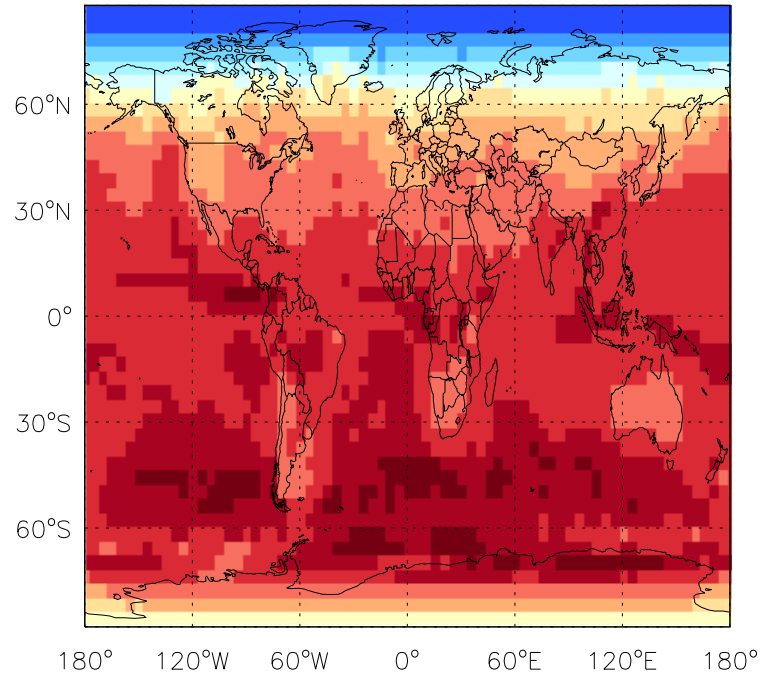
v10-01-public-Run0

JH0Br - J-Value @ surface for Oct



v10-01-public-Run0

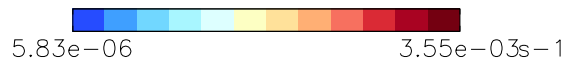
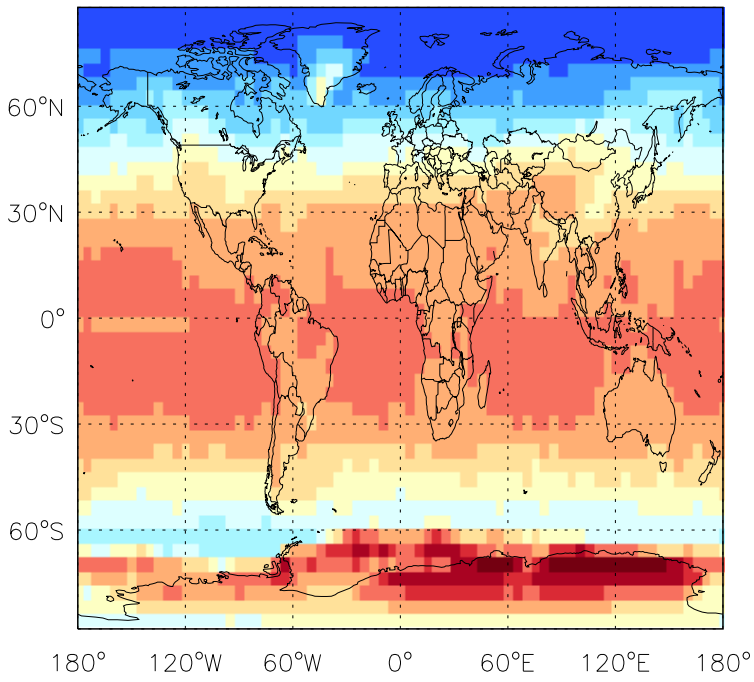
JH0Br - J-Value @ 500 hPa for Oct



GEOS-Chem J-Values at surface and 500 hPa

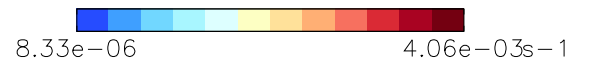
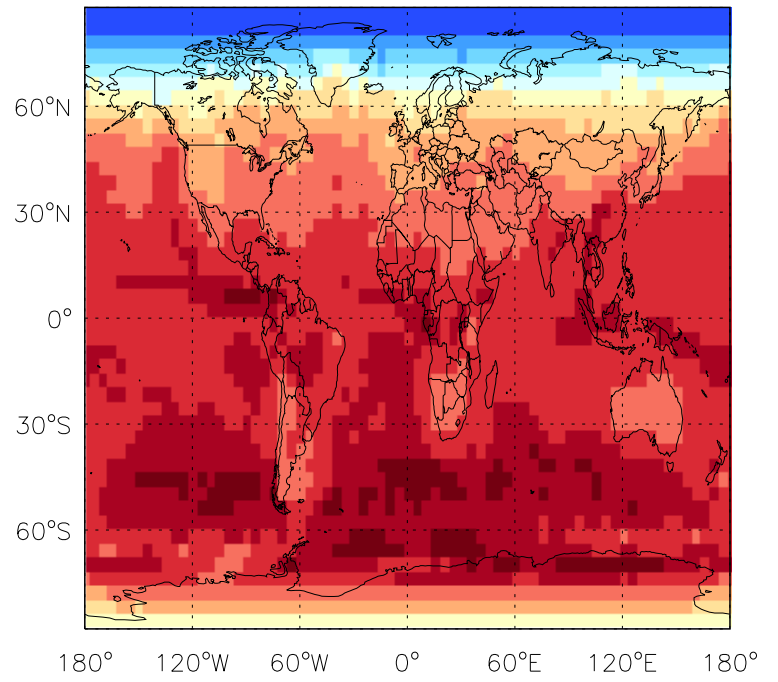
v11-01b-Run0

JHOBr - J-Value @ surface for Oct



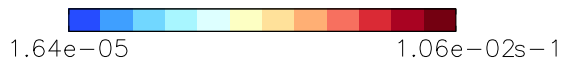
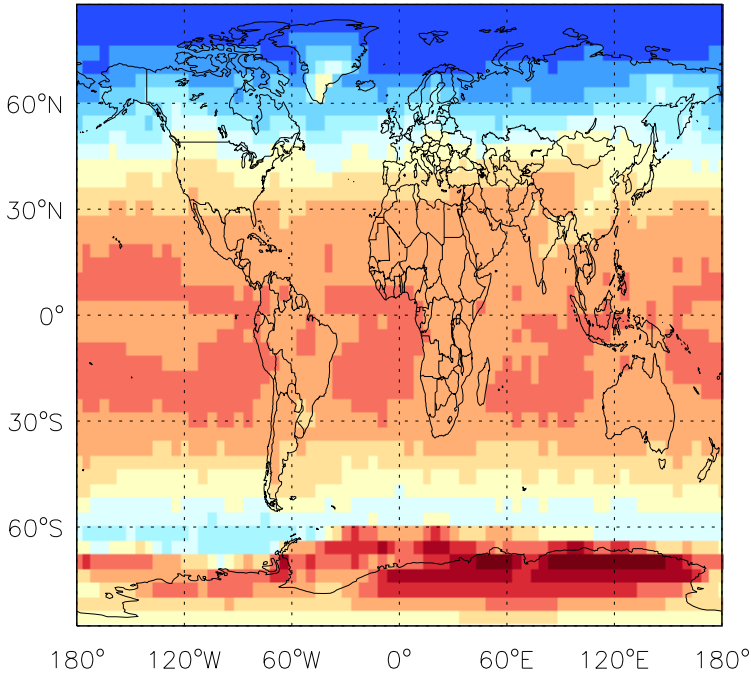
v11-01b-Run0

JHOBr - J-Value @ 500 hPa for Oct



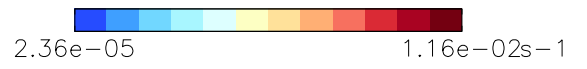
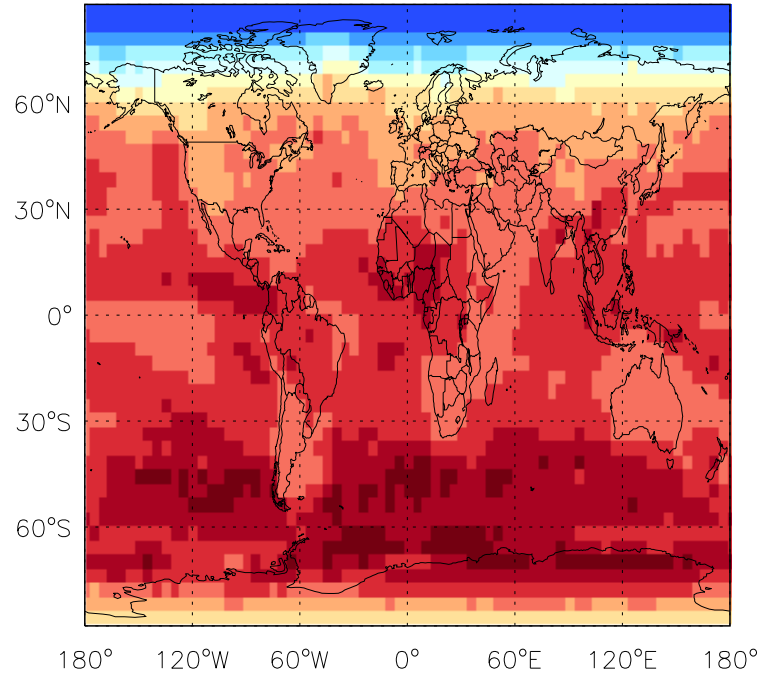
v10-01i-geosfp-Run0

JBrNO2 - J-Value @ surface for Oct



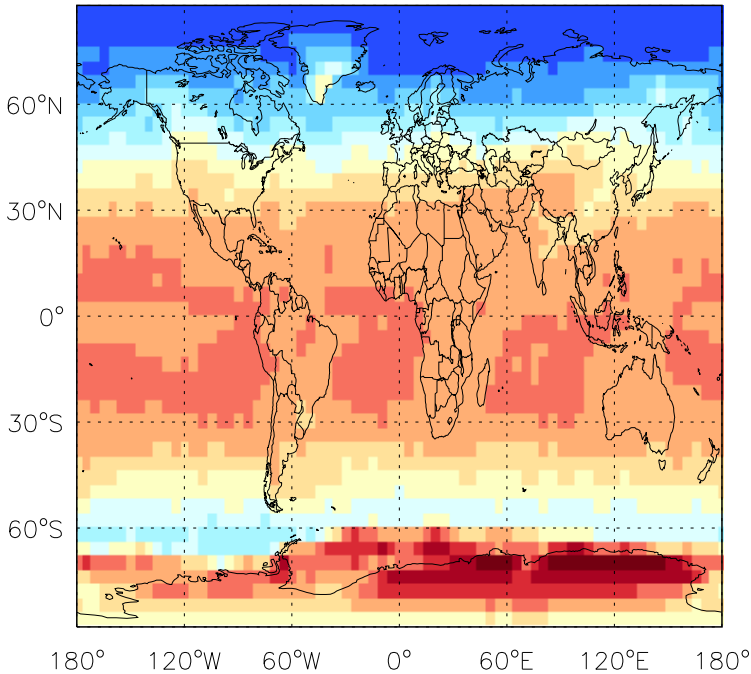
v10-01i-geosfp-Run0

JBrNO2 - J-Value @ 500 hPa for Oct




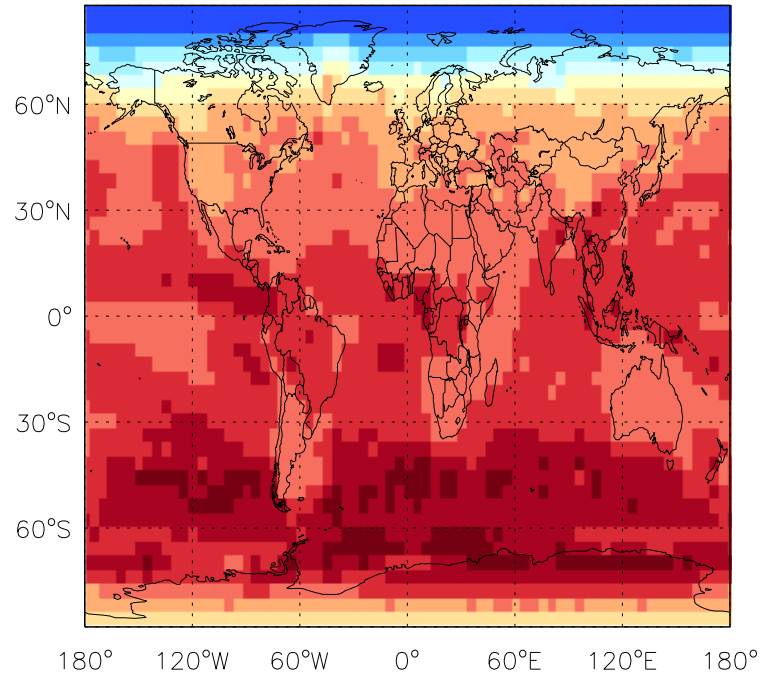
v10-01-public-Run0

JBrNO2 - J-Value @ surface for Oct



v10-01-public-Run0

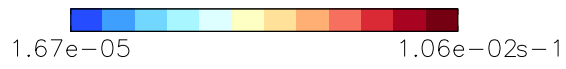
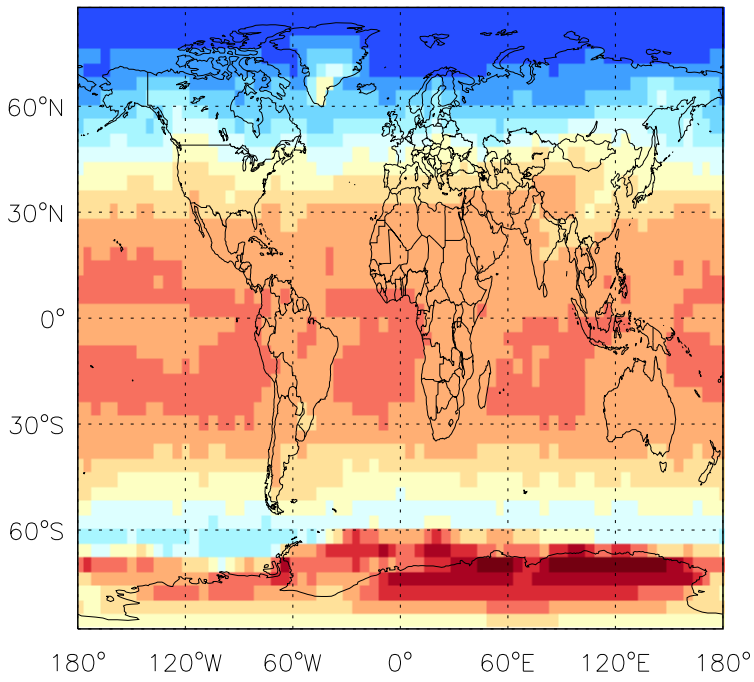
JBrNO2 - J-Value @ 500 hPa for Oct



GEOS-Chem J-Values at surface and 500 hPa

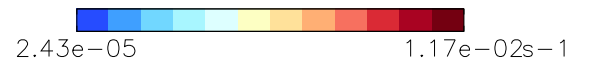
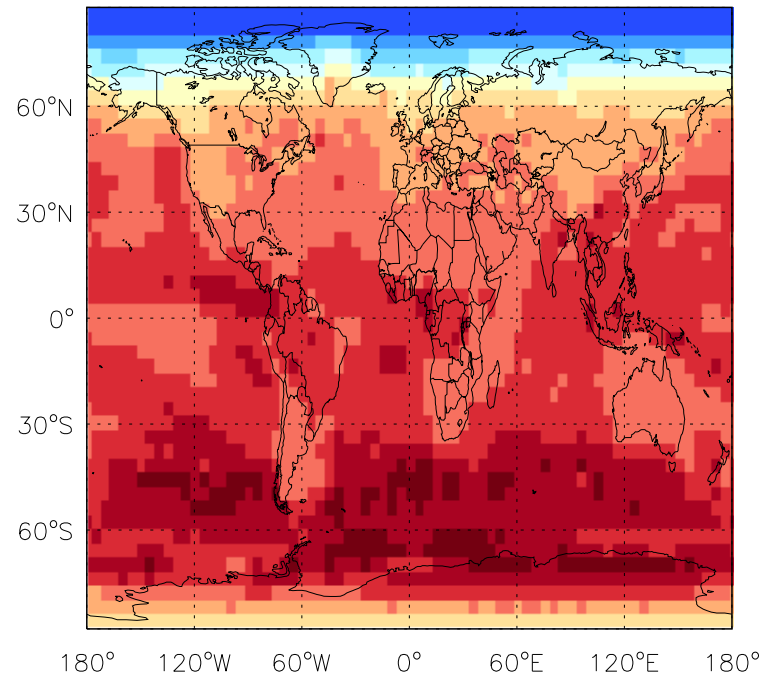
v11-01b-Run0

JBrN02 - J-Value @ surface for Oct



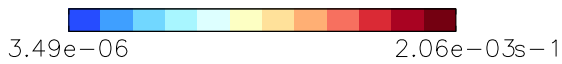
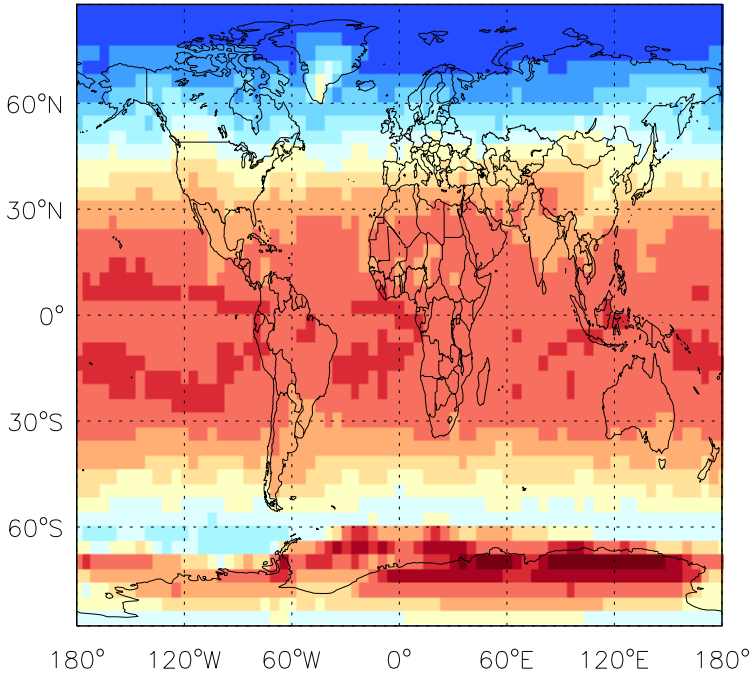
v11-01b-Run0

JBrN02 - J-Value @ 500 hPa for Oct




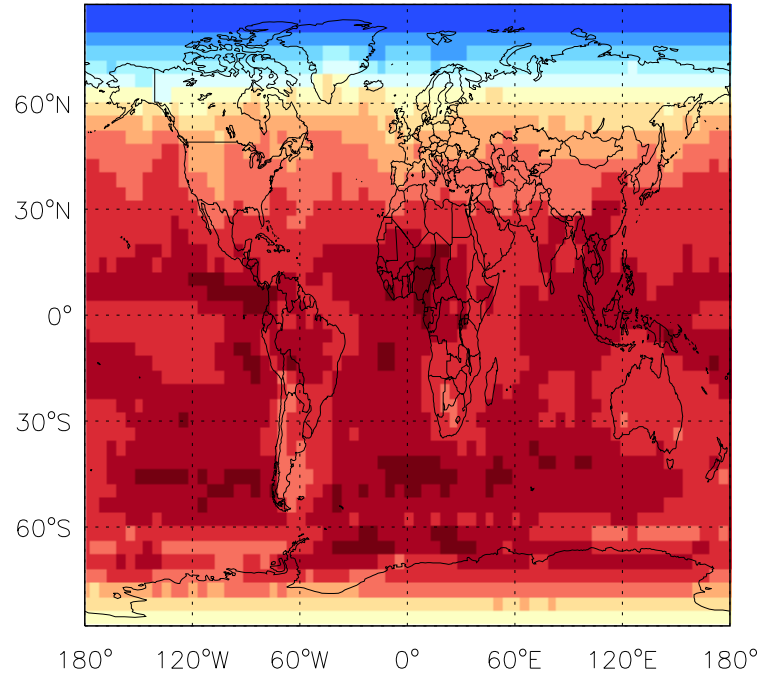
v10-01i-geosfp-Run0

JBrN03 - J-Value @ surface for Oct



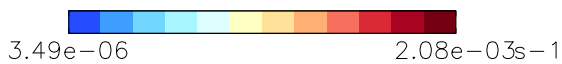
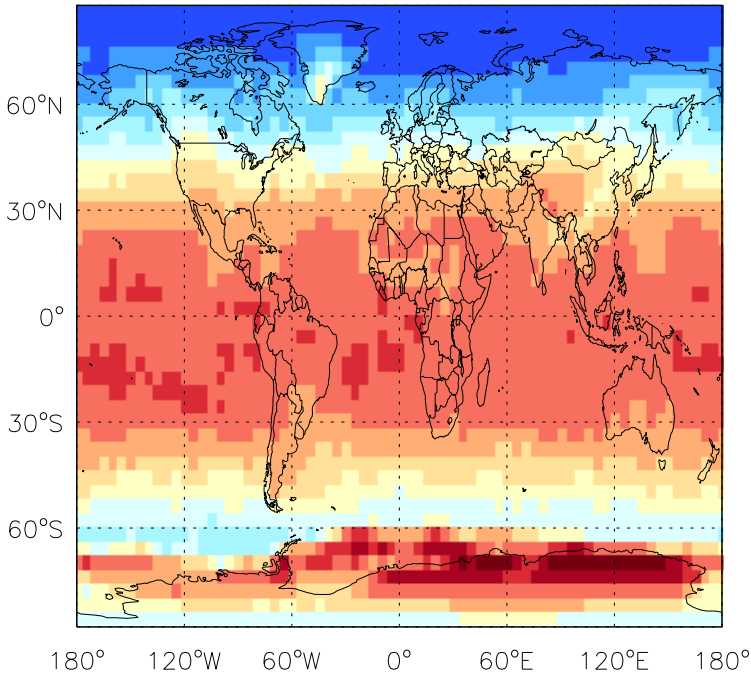
v10-01i-geosfp-Run0

JBrN03 - J-Value @ 500 hPa for Oct




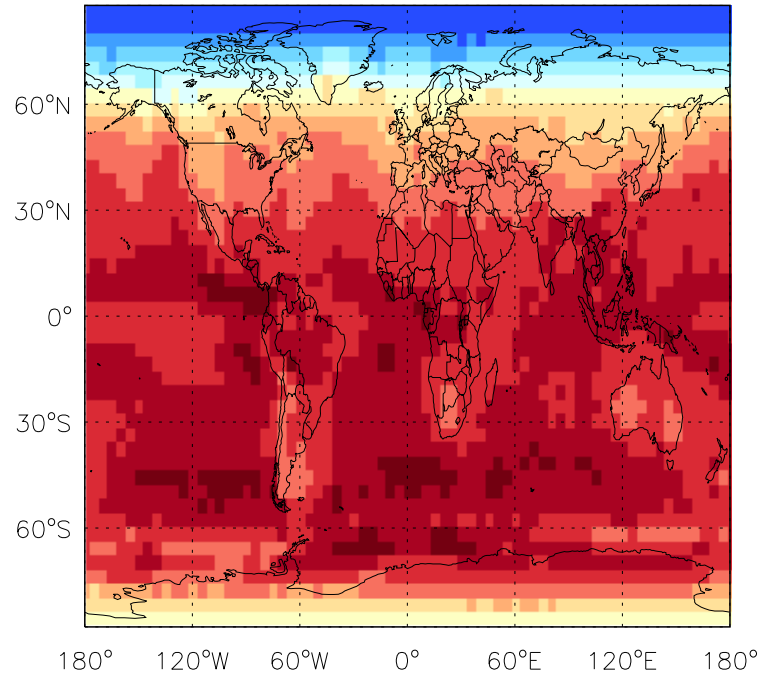
v10-01-public-Run0

JBrN03 - J-Value @ surface for Oct



v10-01-public-Run0

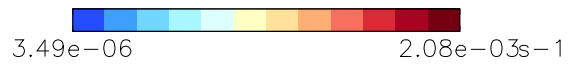
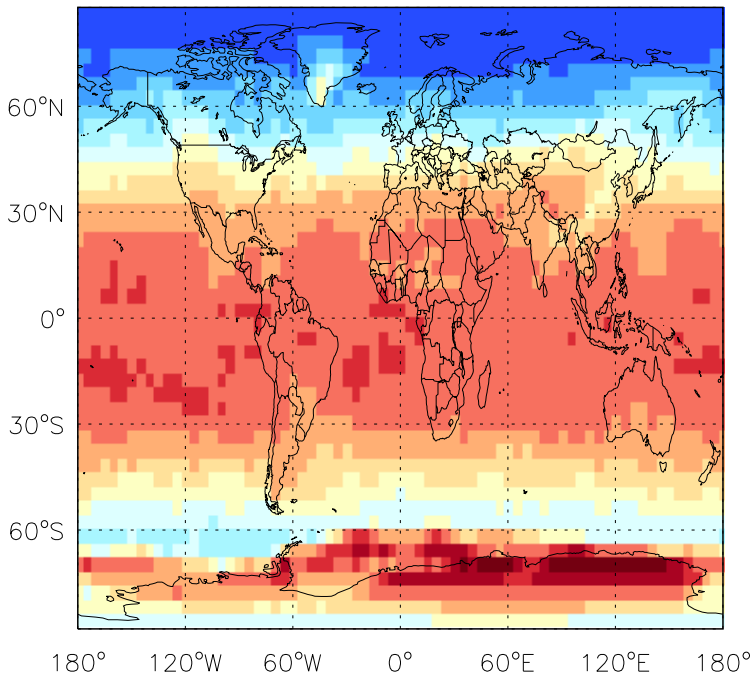
JBrN03 - J-Value @ 500 hPa for Oct



GEOS-Chem J-Values at surface and 500 hPa

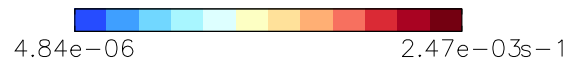
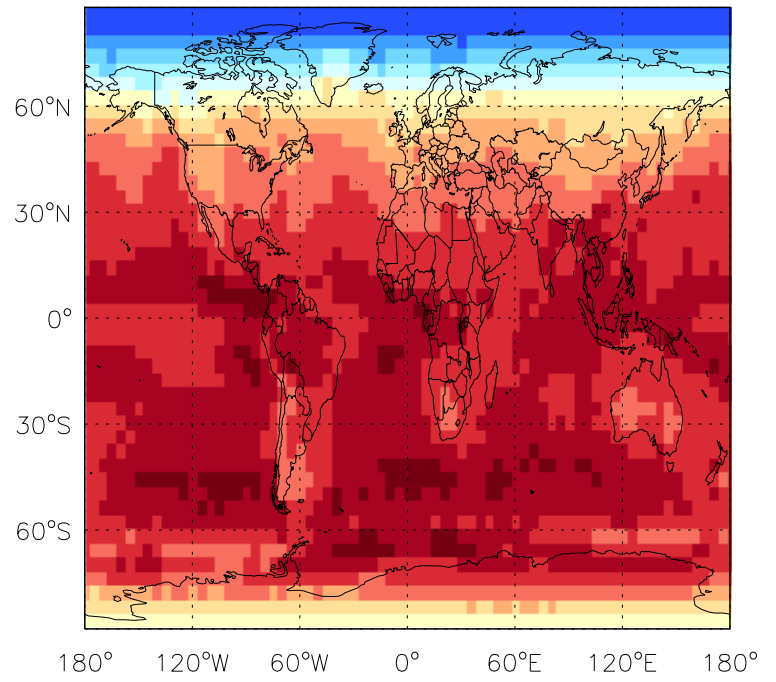
v11-01b-Run0

JBrNO3 - J-Value @ surface for Oct



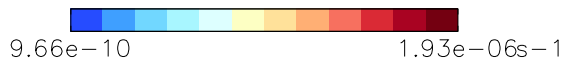
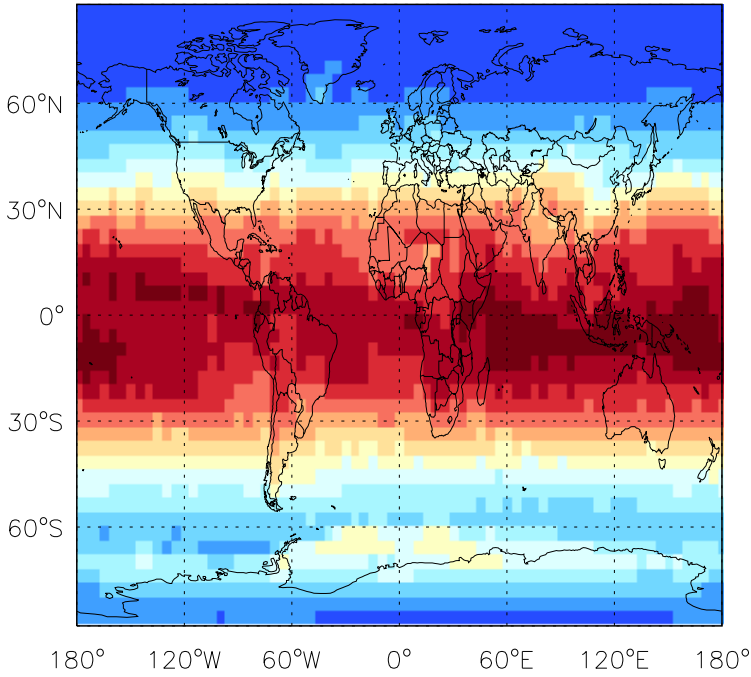
v11-01b-Run0

JBrNO3 - J-Value @ 500 hPa for Oct



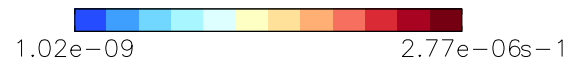
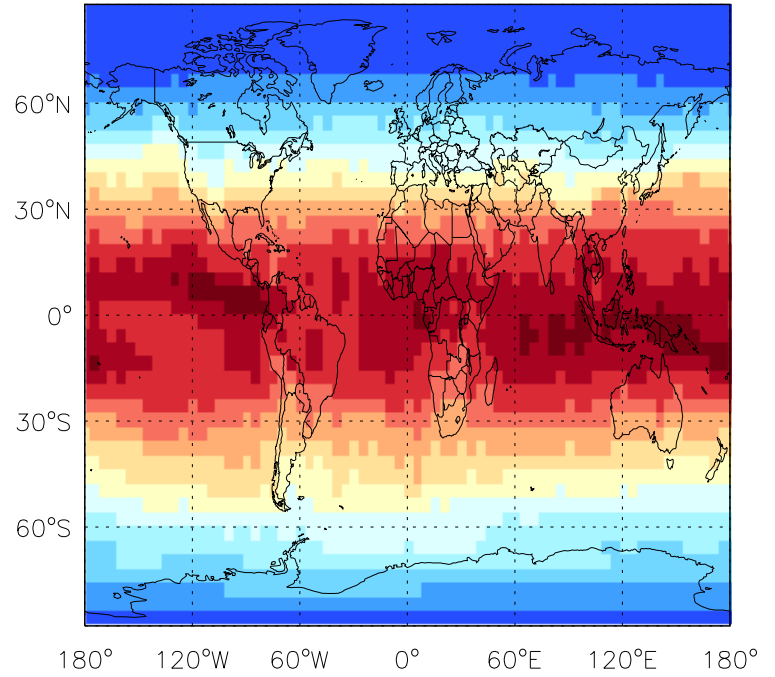
v10-01i-geosfp-Run0

JCHBr3 - J-Value @ surface for Oct



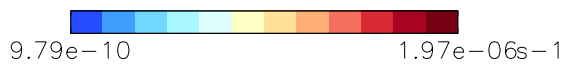
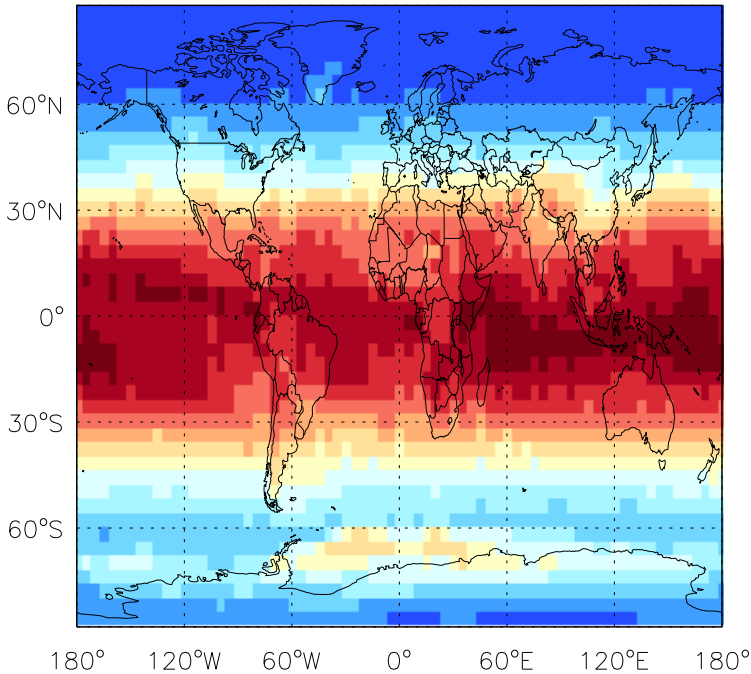
v10-01i-geosfp-Run0

JCHBr3 - J-Value @ 500 hPa for Oct




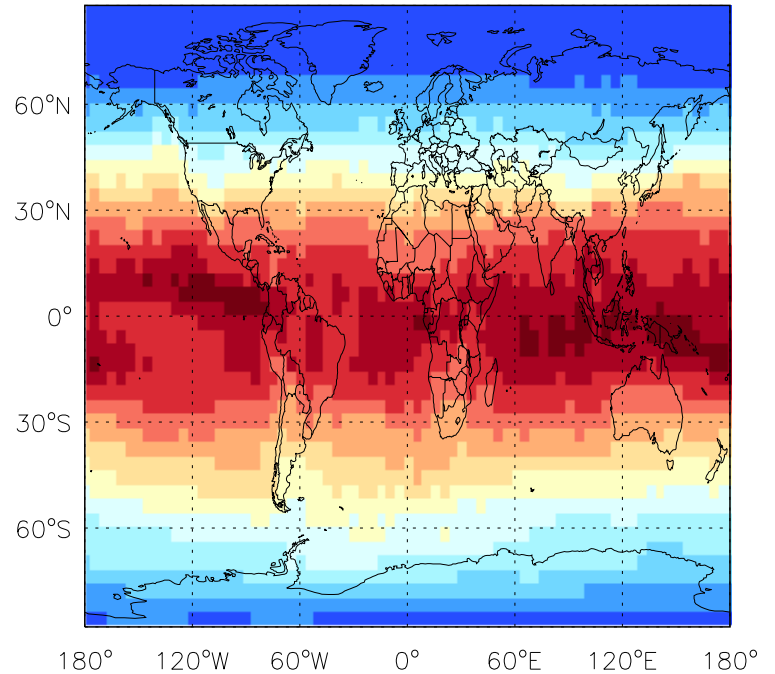
v10-01-public-Run0

JCHBr3 - J-Value @ surface for Oct



v10-01-public-Run0

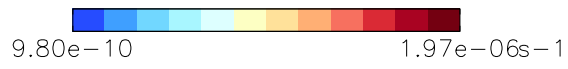
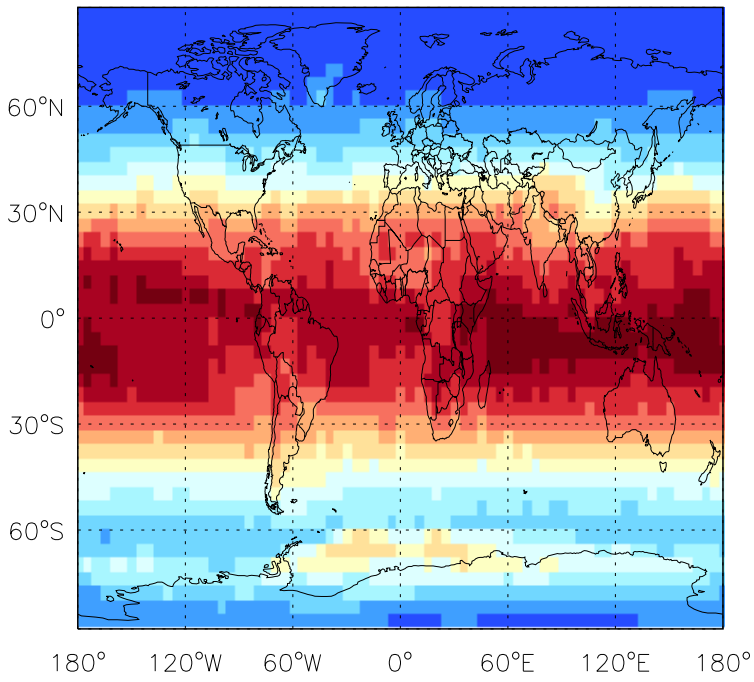
JCHBr3 - J-Value @ 500 hPa for Oct



GEOS-Chem J-Values at surface and 500 hPa

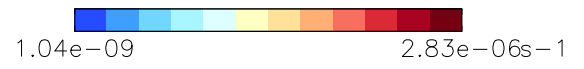
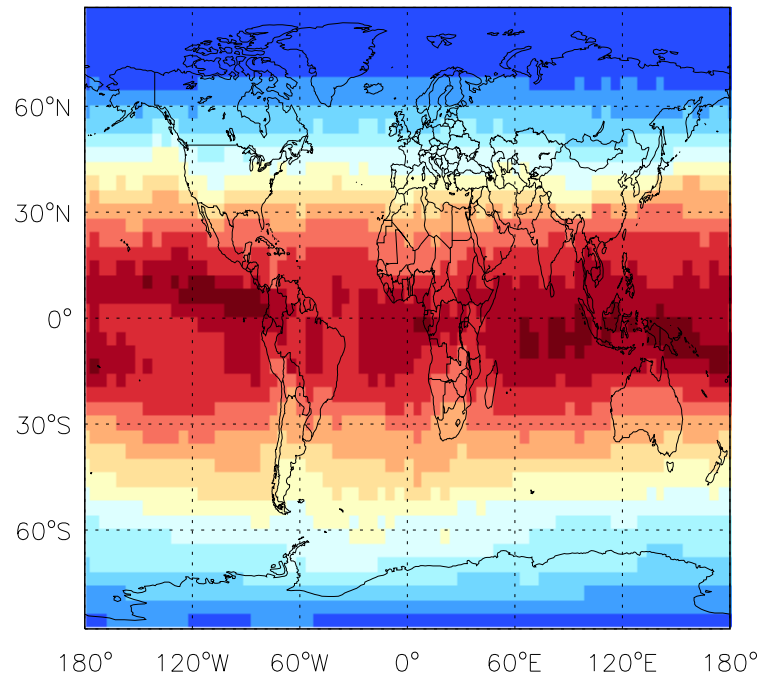
v11-01b-Run0

JCHBr3 - J-Value @ surface for Oct



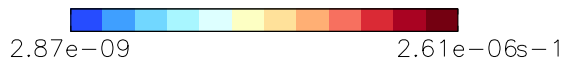
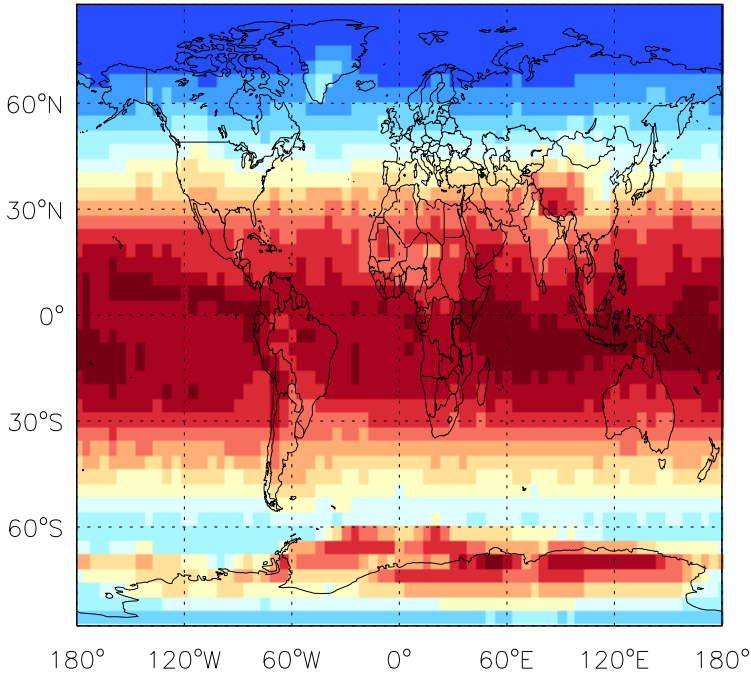
v11-01b-Run0

JCHBr3 - J-Value @ 500 hPa for Oct



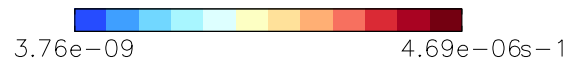
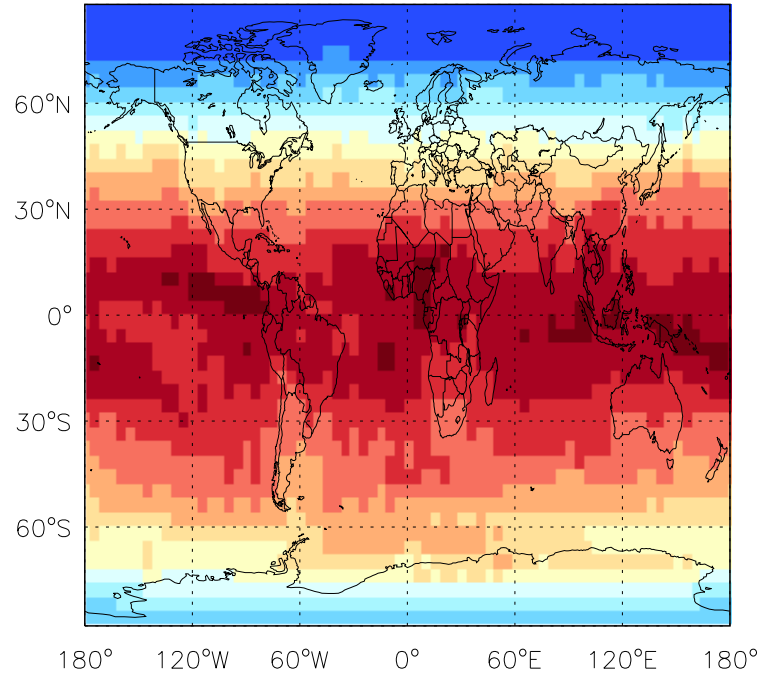
v10-01i-geosfp-Run0

JHAC - J-Value @ surface for Oct



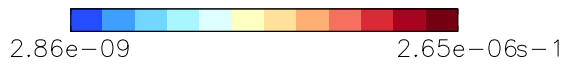
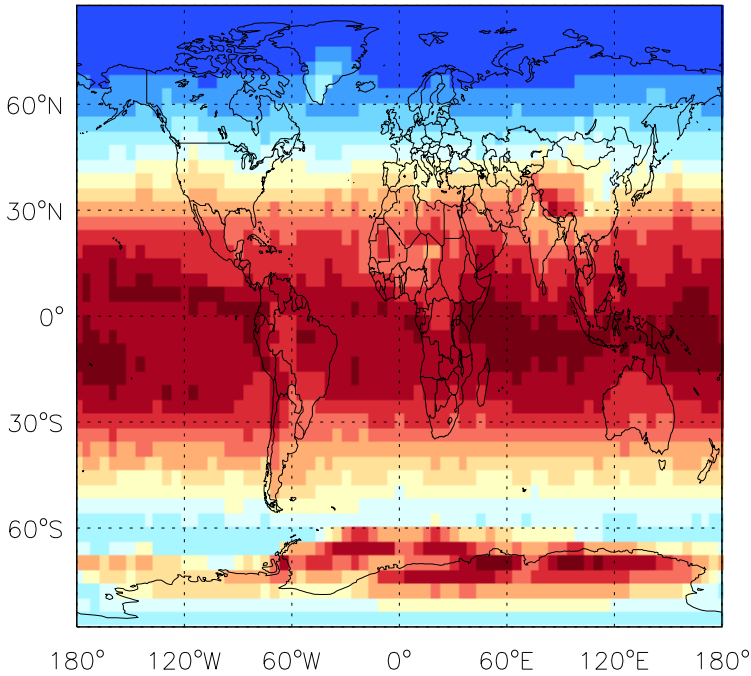
v10-01i-geosfp-Run0

JHAC - J-Value @ 500 hPa for Oct



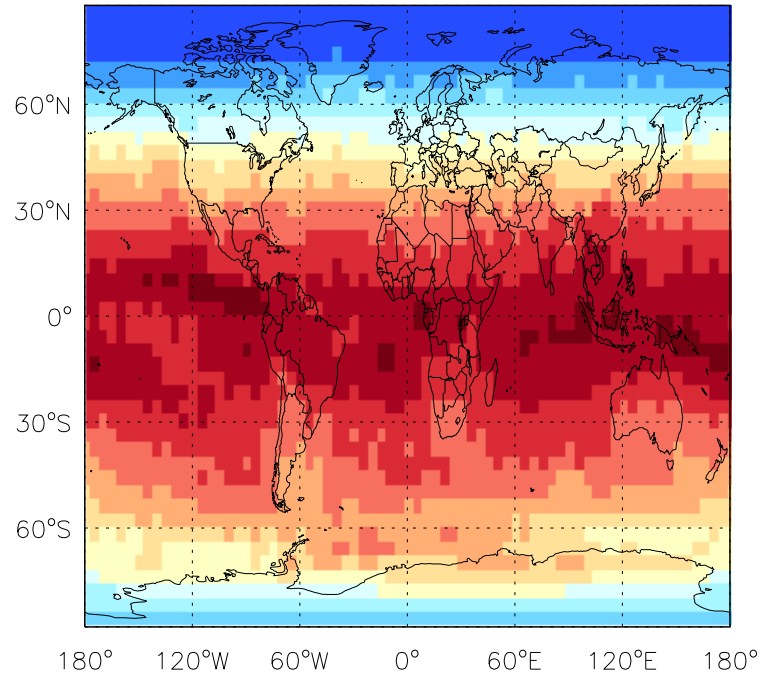
v10-01-public-Run0

JHAC - J-Value @ surface for Oct



v10-01-public-Run0

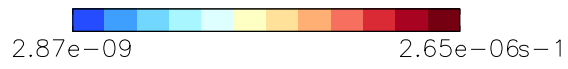
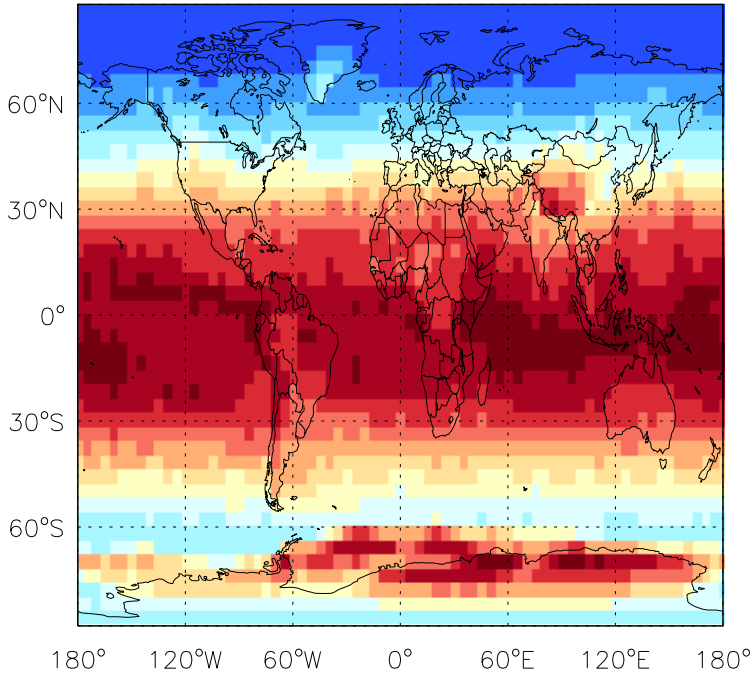
JHAC - J-Value @ 500 hPa for Oct



GEOS-Chem J-Values at surface and 500 hPa

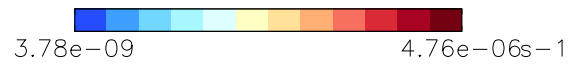
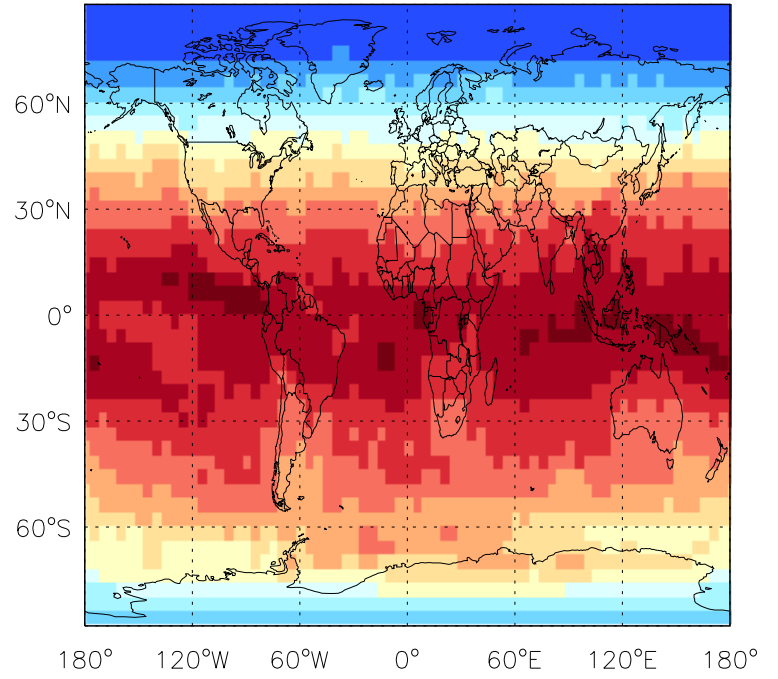
v11-01b-Run0

JHAC - J-Value @ surface for Oct



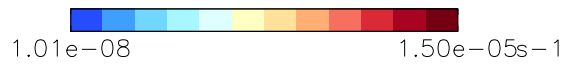
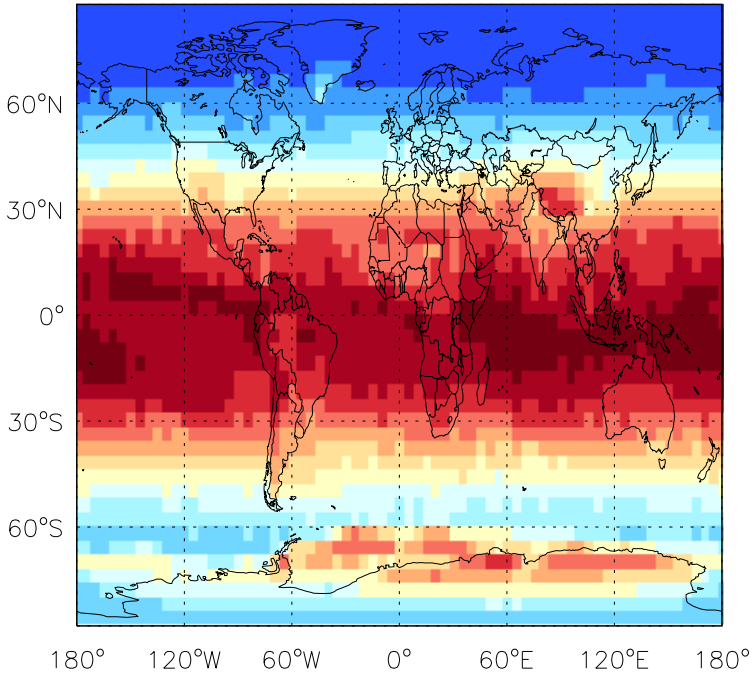
v11-01b-Run0

JHAC - J-Value @ 500 hPa for Oct



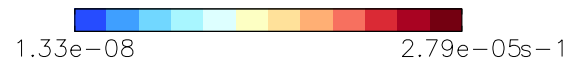
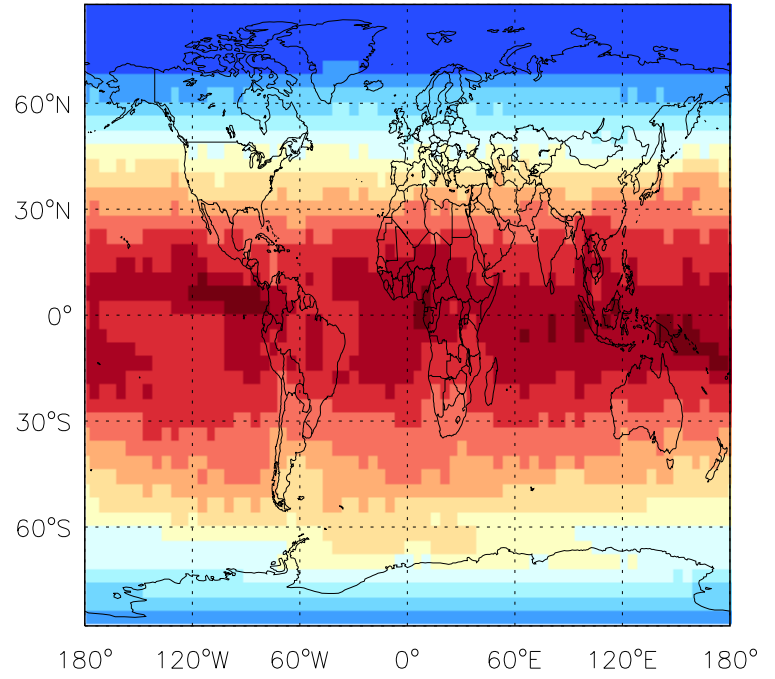
v10-01i-geosfp-Run0

JGLYC - J-Value @ surface for Oct



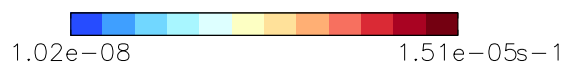
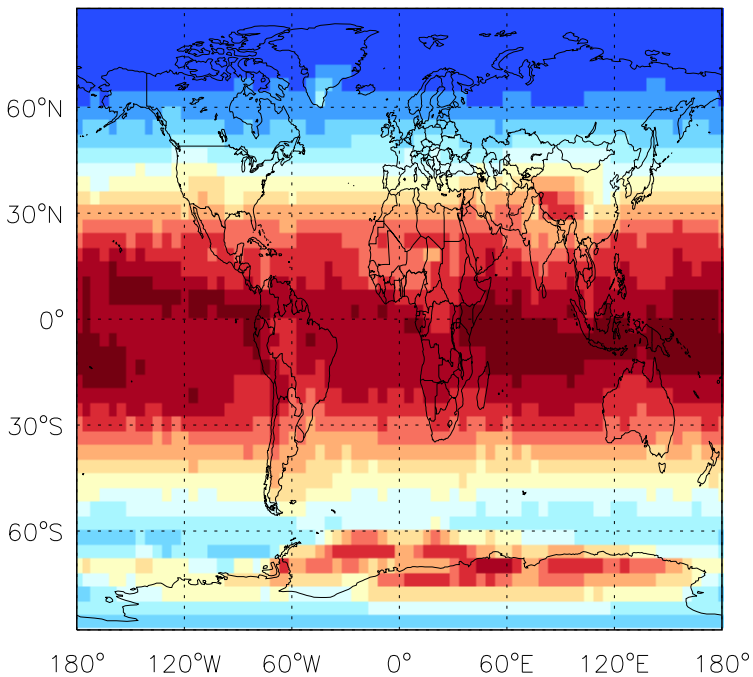
v10-01i-geosfp-Run0

JGLYC - J-Value @ 500 hPa for Oct



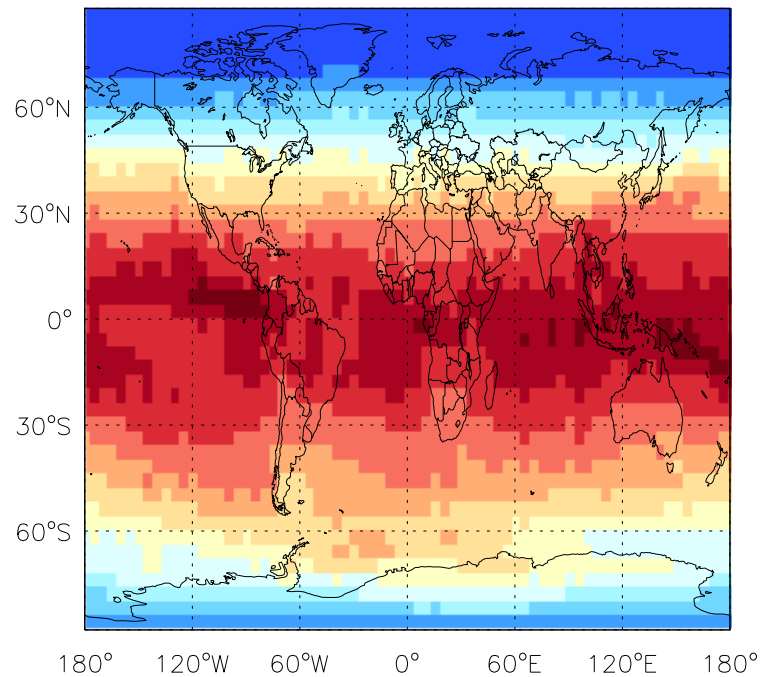
v10-01-public-Run0

JGLYC - J-Value @ surface for Oct



v10-01-public-Run0

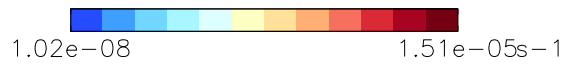
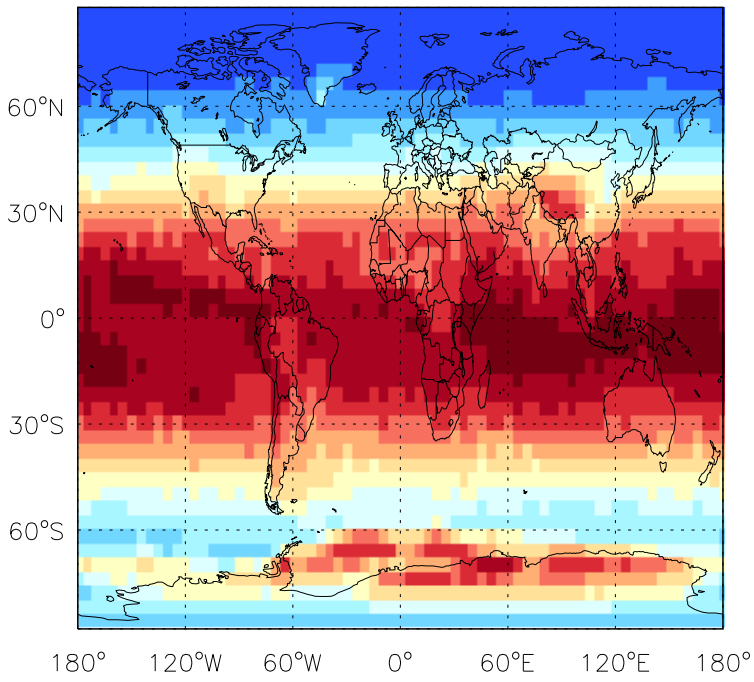
JGLYC - J-Value @ 500 hPa for Oct



GEOS-Chem J-Values at surface and 500 hPa

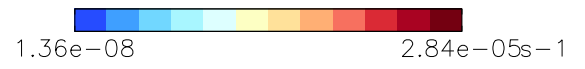
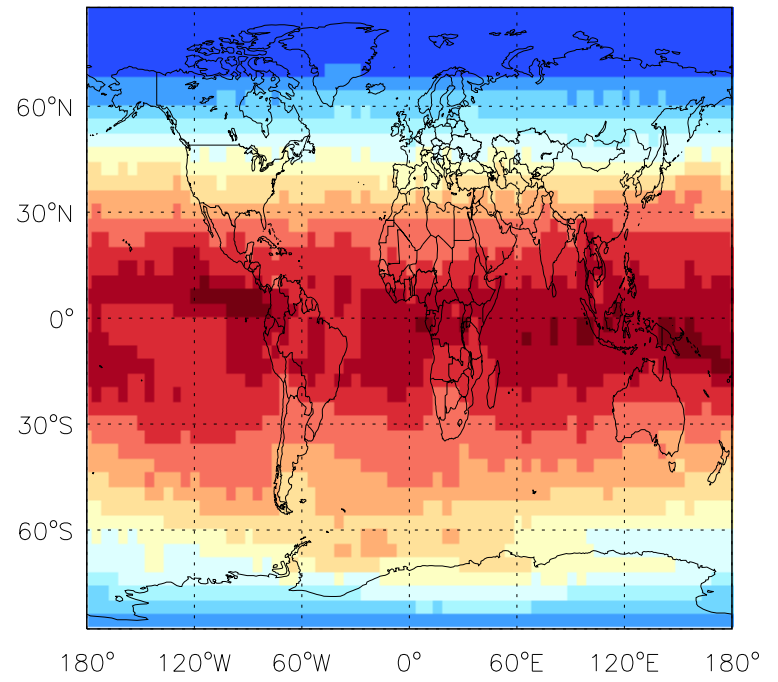
v11-01b-Run0

JGLYC - J-Value @ surface for Oct



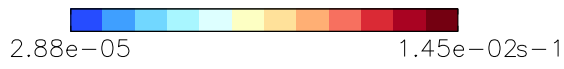
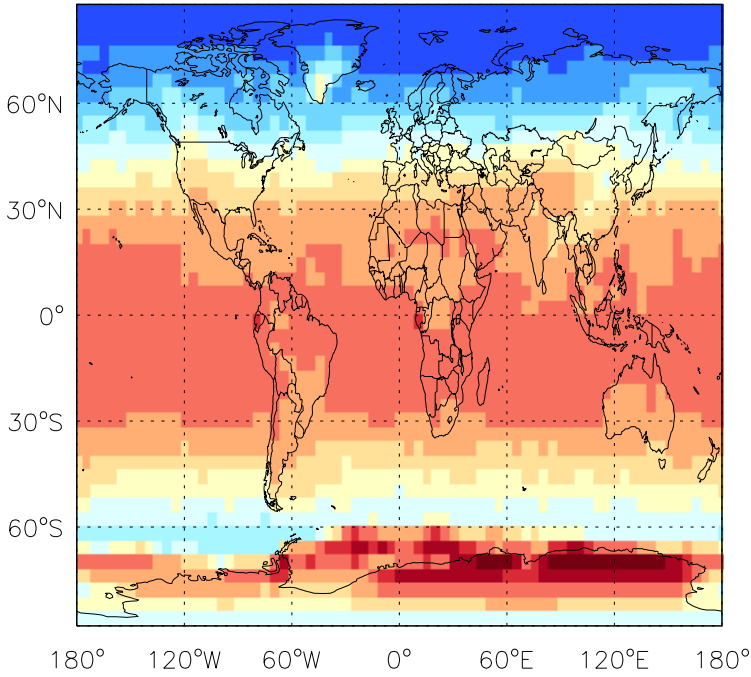
v11-01b-Run0

JGLYC - J-Value @ 500 hPa for Oct



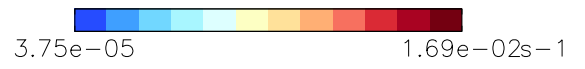
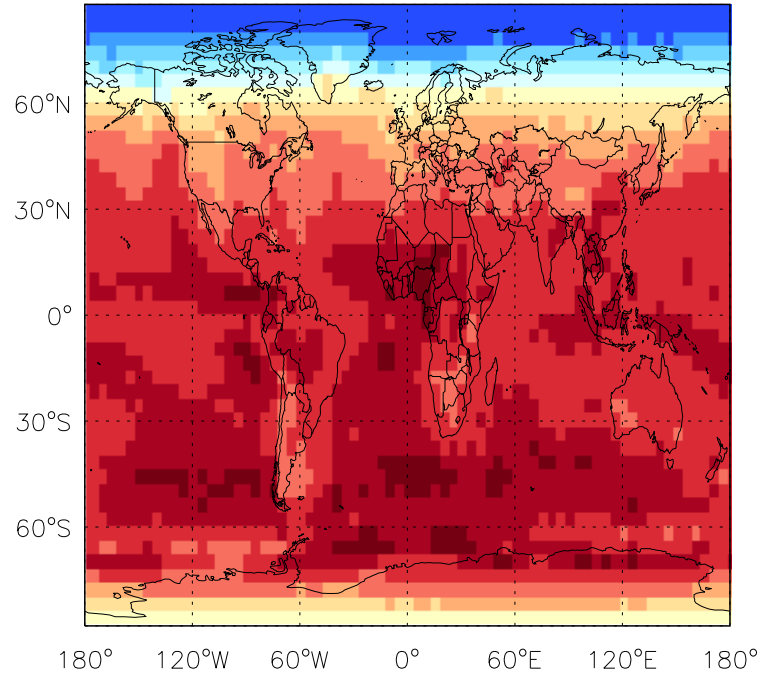
v10-01i-geosfp-Run0

JNO2 - J-Value @ surface for Oct



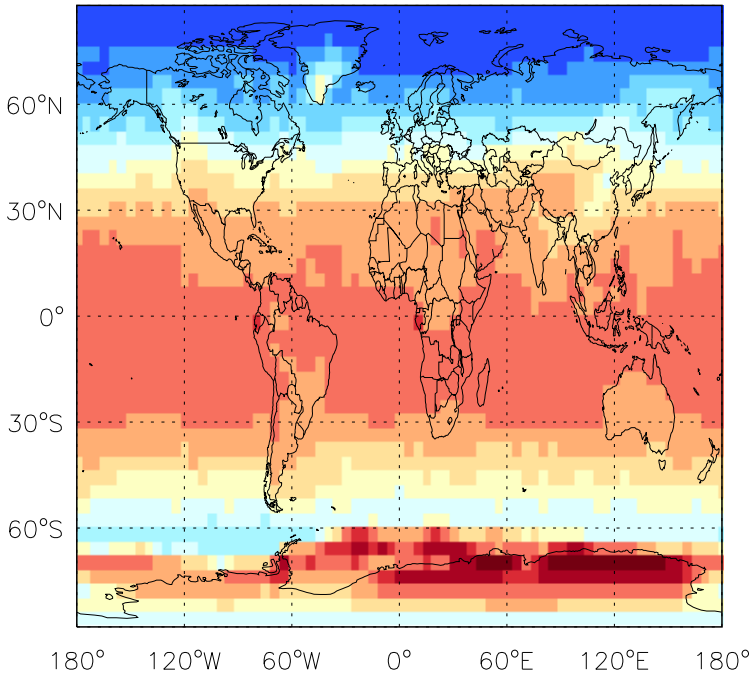
v10-01i-geosfp-Run0

JNO2 - J-Value @ 500 hPa for Oct




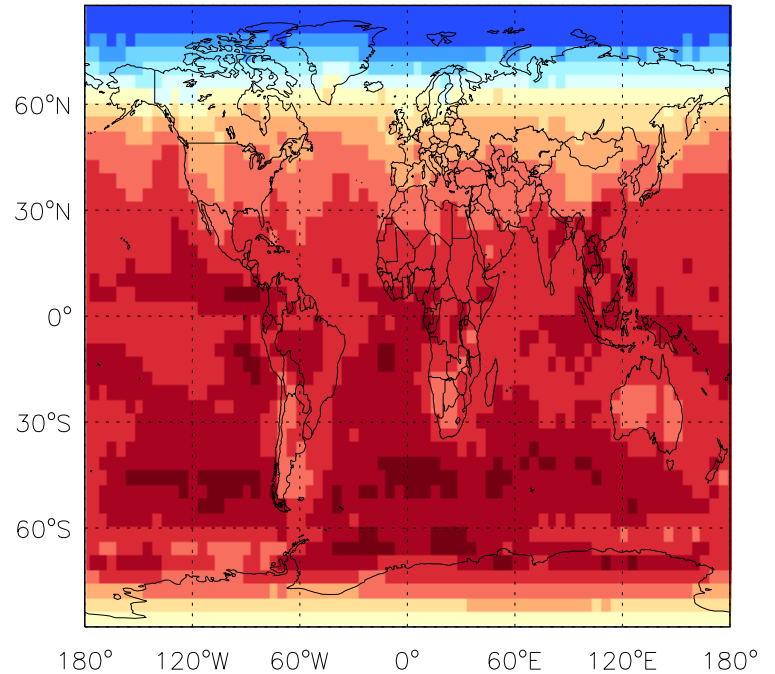
v10-01-public-Run0

JNO2 - J-Value @ surface for Oct



v10-01-public-Run0

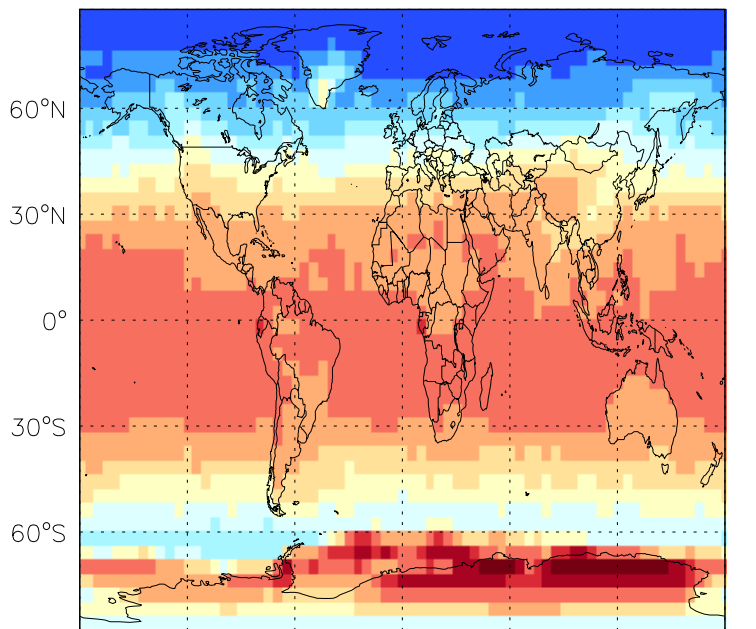
JNO2 - J-Value @ 500 hPa for Oct



GEOS-Chem J-Values at surface and 500 hPa

v11-01b-Run0

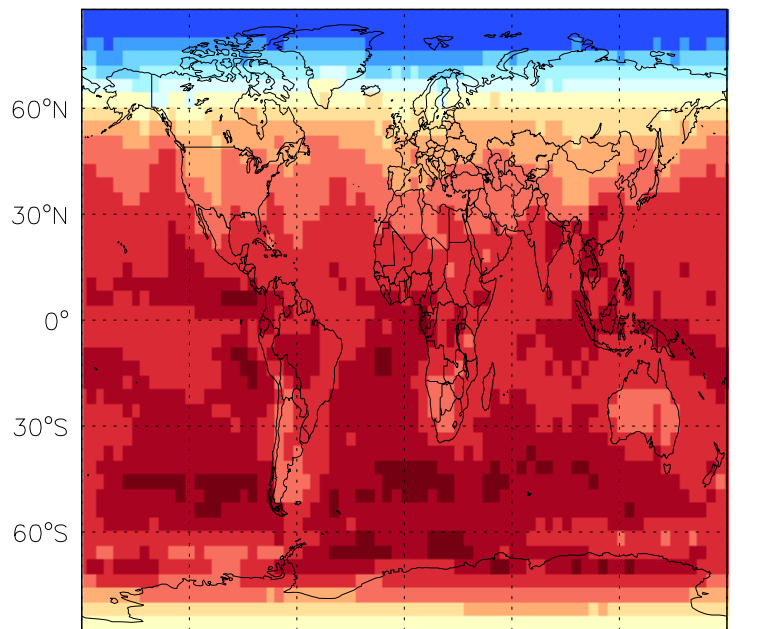
JNO2 - J-Value @ surface for Oct



2.83e-05 1.45e-02s-1

v11-01b-Run0

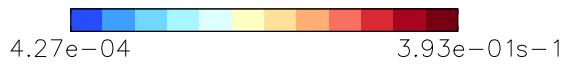
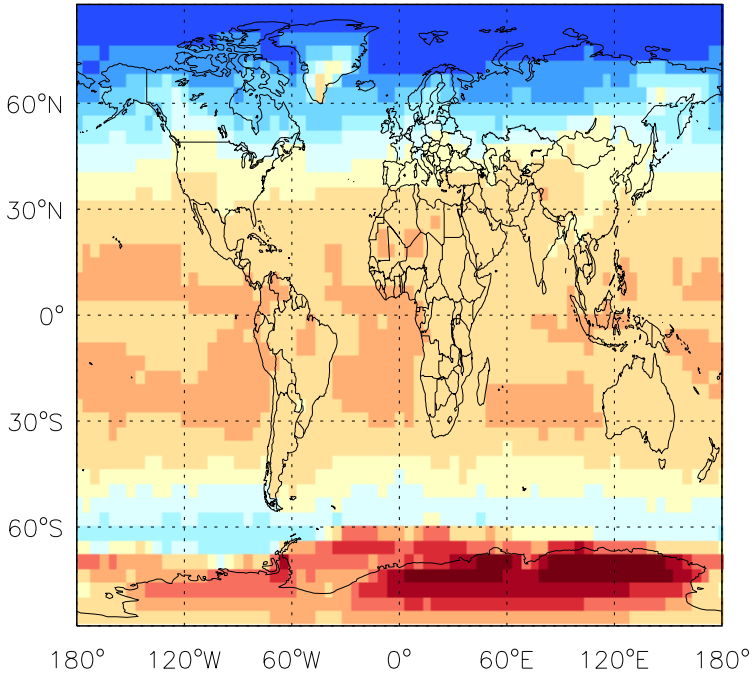
JNO2 - J-Value @ 500 hPa for Oct



3.70e-05 1.70e-02s-1

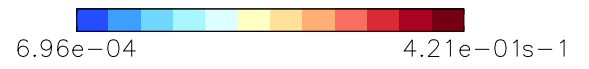
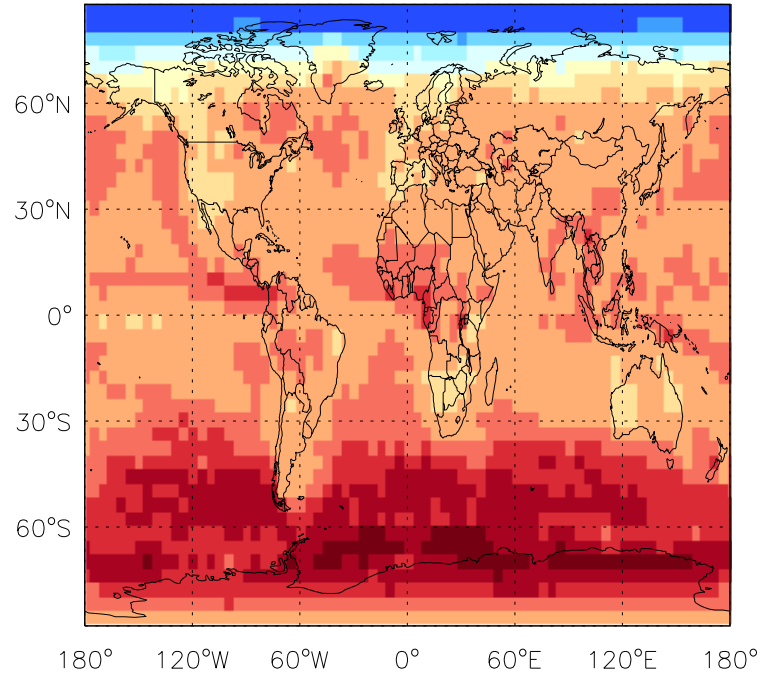
v10-01i-geosfp-Run0

JN03 - J-Value @ surface for Oct



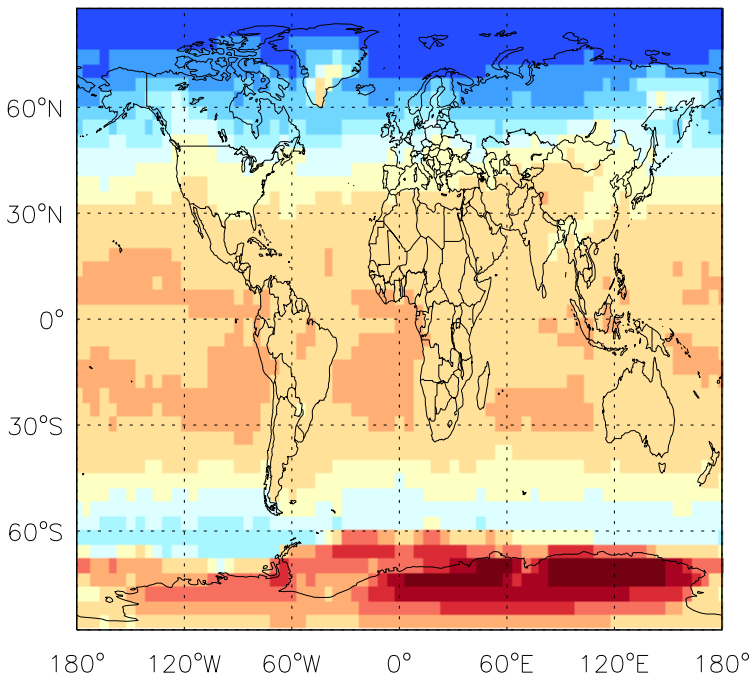
v10-01i-geosfp-Run0

JN03 - J-Value @ 500 hPa for Oct




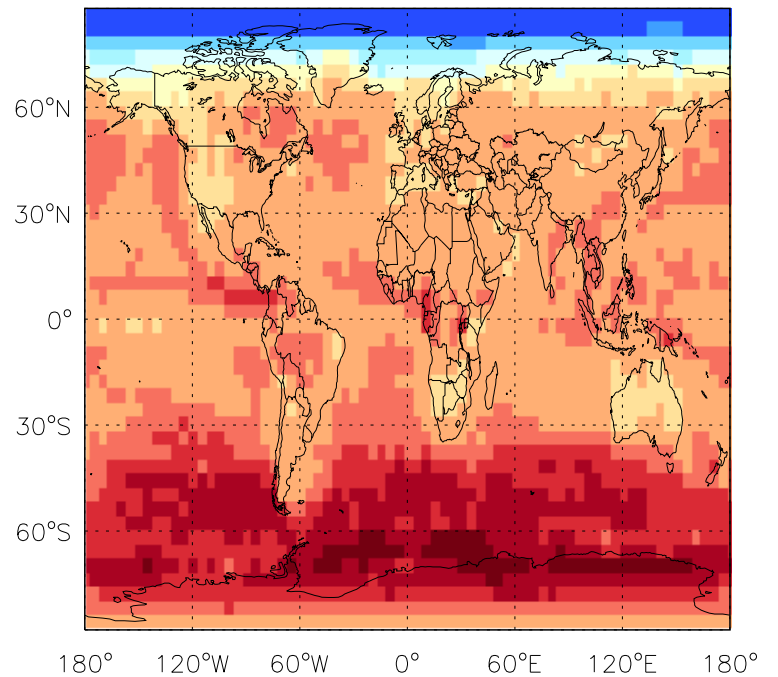
v10-01-public-Run0

JN03 - J-Value @ surface for Oct



v10-01-public-Run0

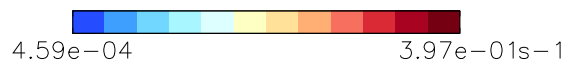
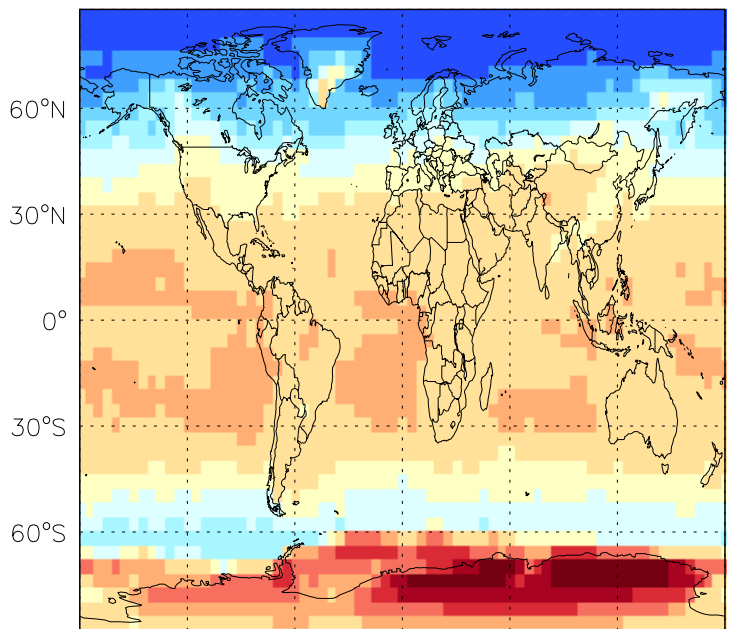
JN03 - J-Value @ 500 hPa for Oct



GEOS-Chem J-Values at surface and 500 hPa

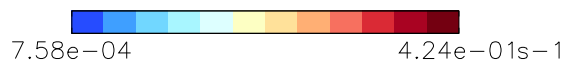
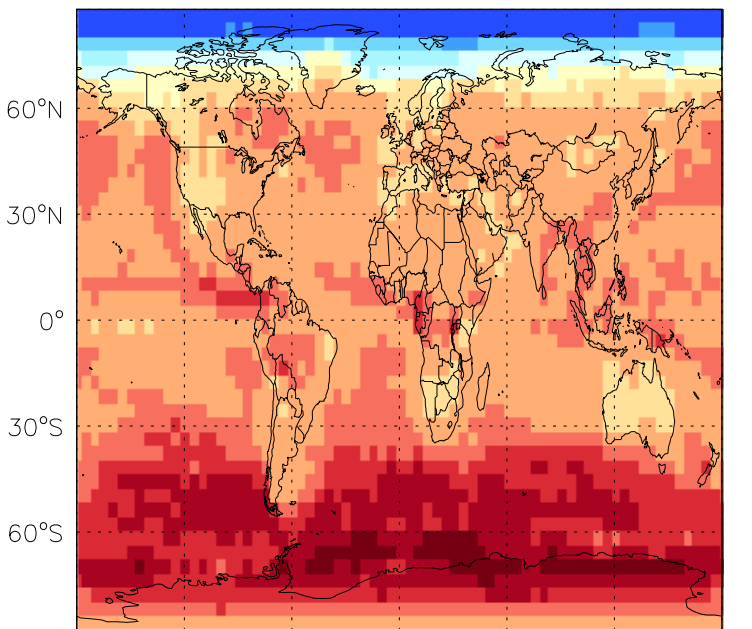
v11-01b-Run0

JNO3 - J-Value @ surface for Oct



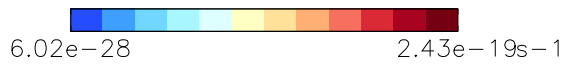
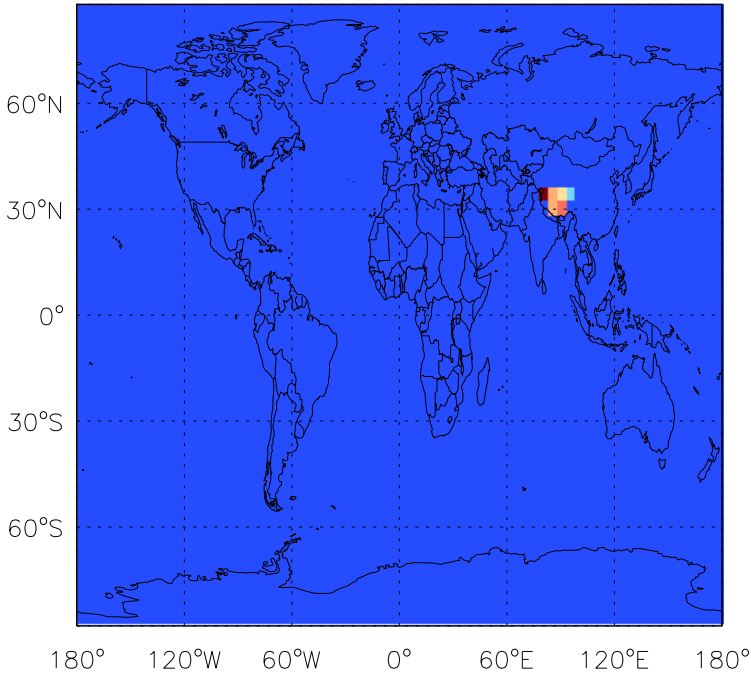
v11-01b-Run0

JNO3 - J-Value @ 500 hPa for Oct



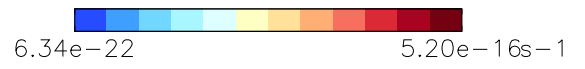
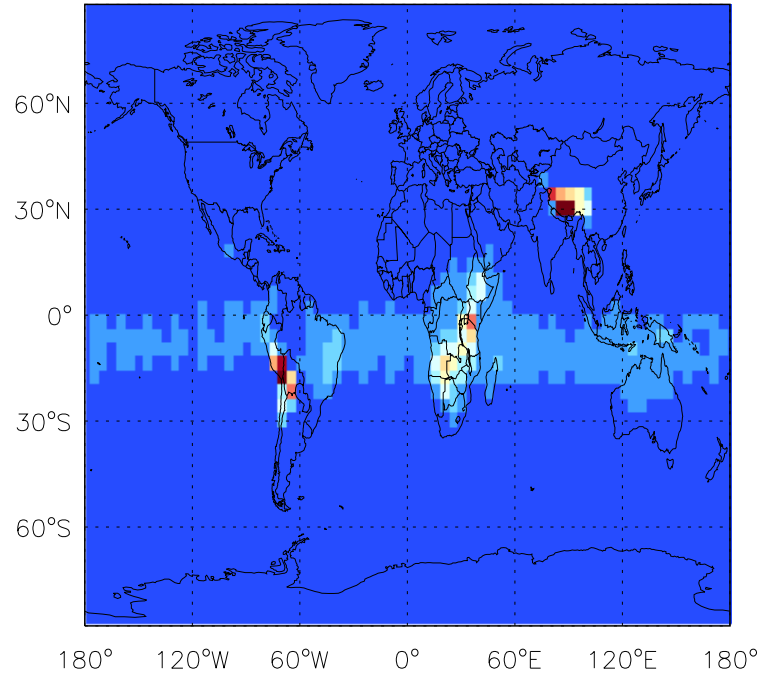
v10-01i-geosfp-Run0

JN20 - J-Value @ surface for Oct



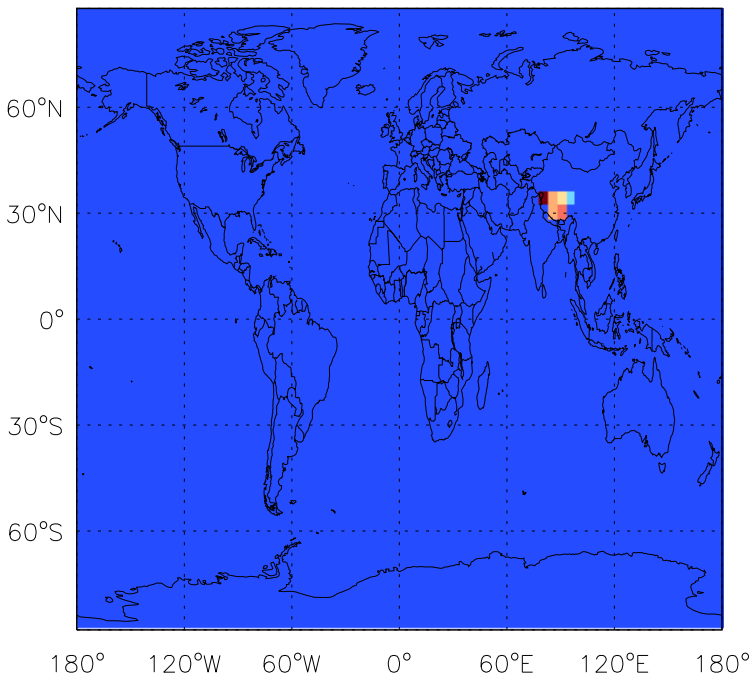
v10-01i-geosfp-Run0

JN20 - J-Value @ 500 hPa for Oct




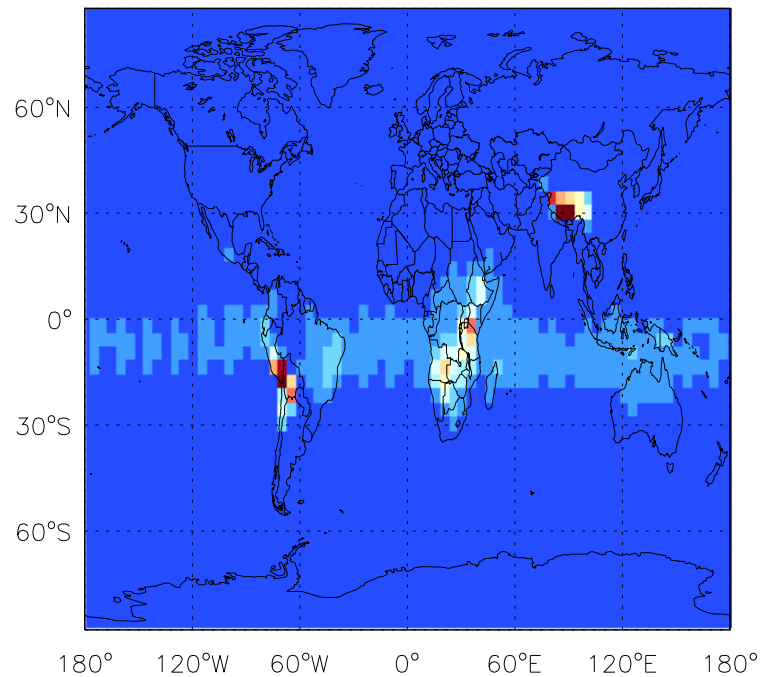
v10-01-public-Run0

JN20 - J-Value @ surface for Oct



v10-01-public-Run0

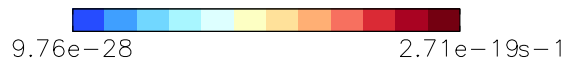
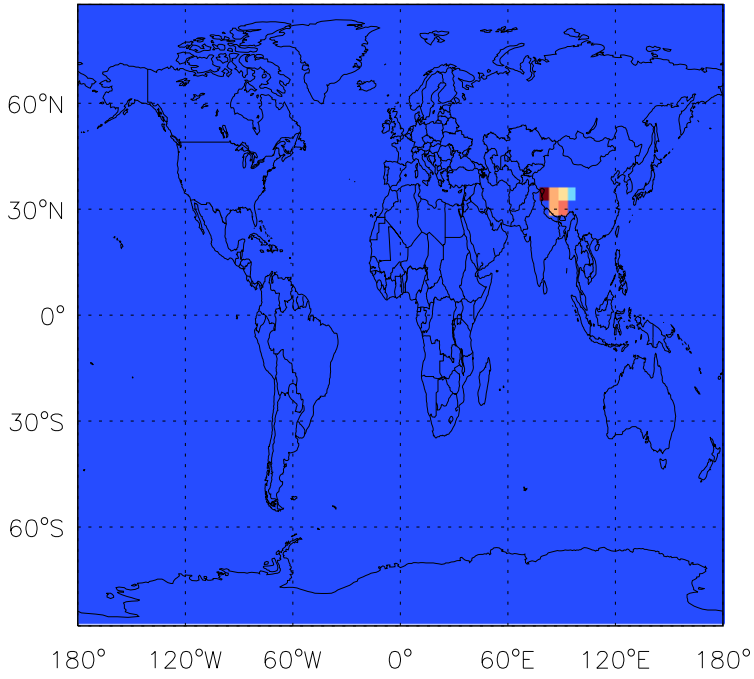
JN20 - J-Value @ 500 hPa for Oct



GEOS-Chem J-Values at surface and 500 hPa

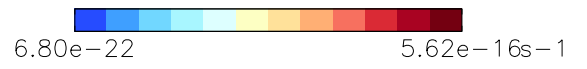
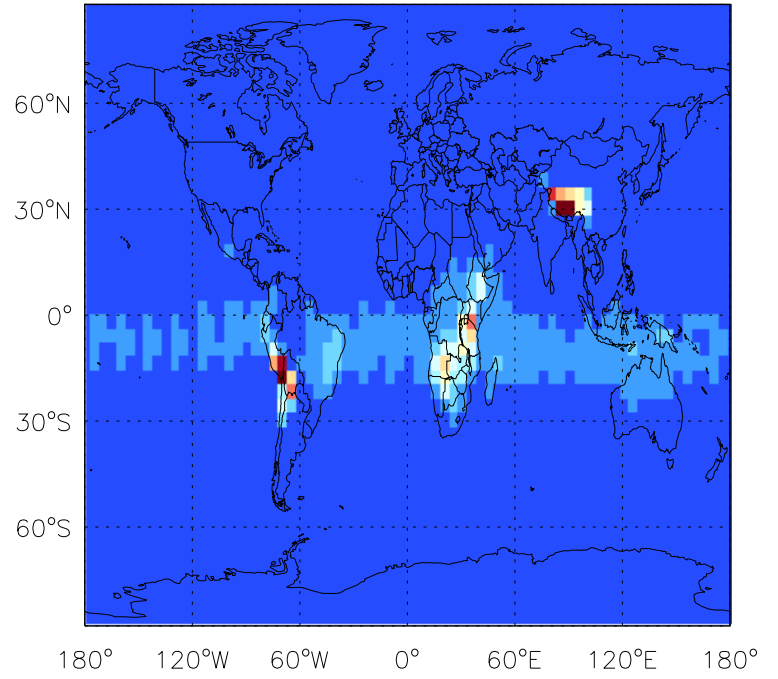
v11-01b-Run0

JN20 - J-Value @ surface for Oct



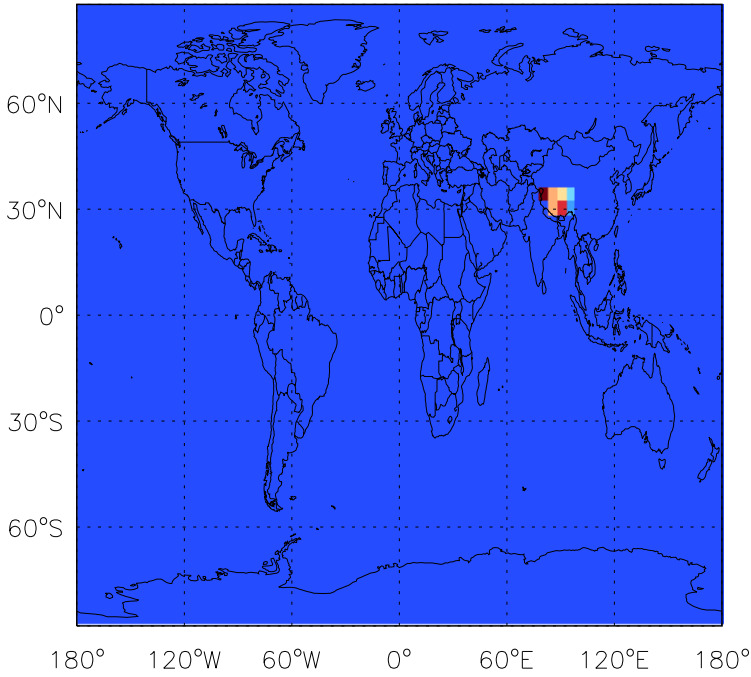
v11-01b-Run0

JN20 - J-Value @ 500 hPa for Oct



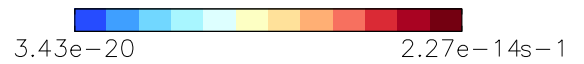
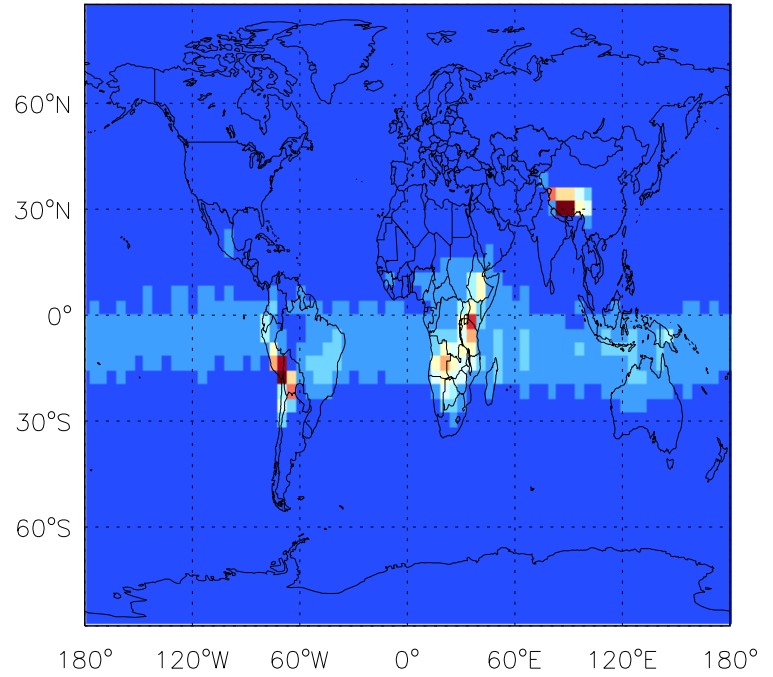
v10-01i-geosfp-Run0

JCCI4 - J-Value @ surface for Oct



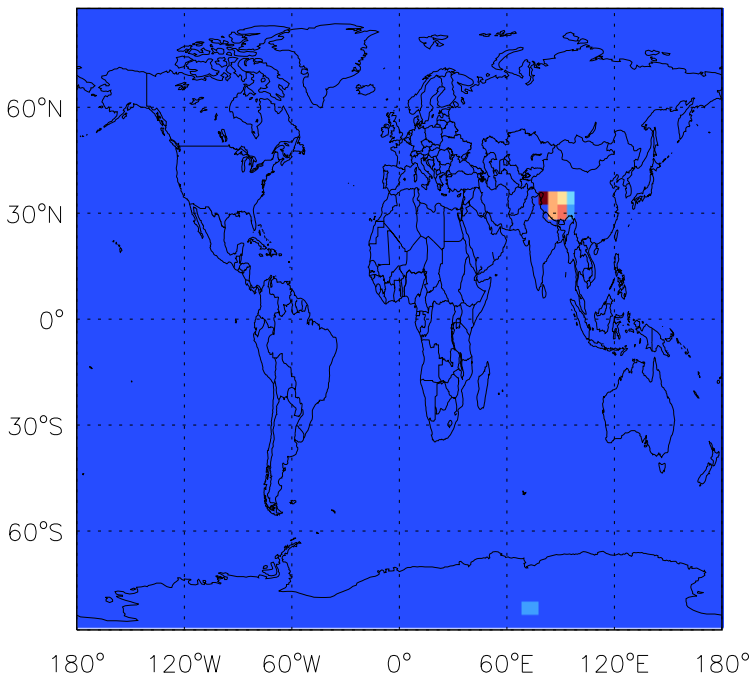
v10-01i-geosfp-Run0

JCCI4 - J-Value @ 500 hPa for Oct



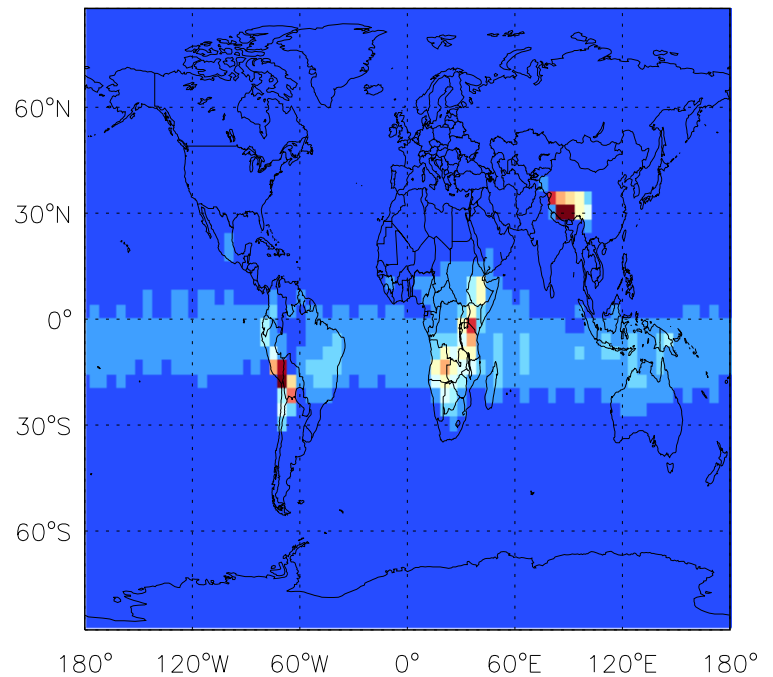
v10-01-public-Run0

JCCI4 - J-Value @ surface for Oct



v10-01-public-Run0

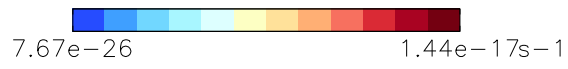
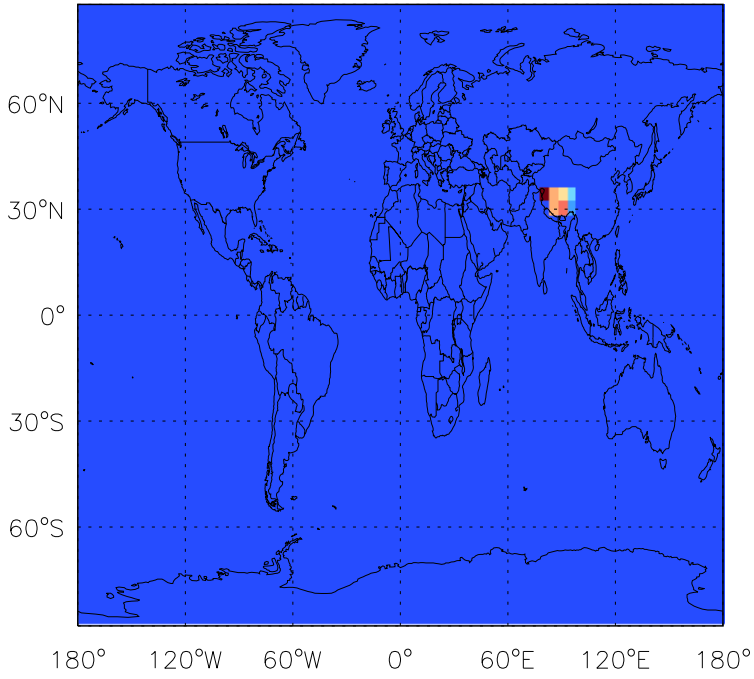
JCCI4 - J-Value @ 500 hPa for Oct



GEOS-Chem J-Values at surface and 500 hPa

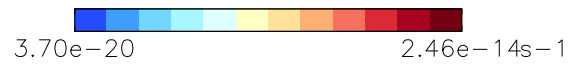
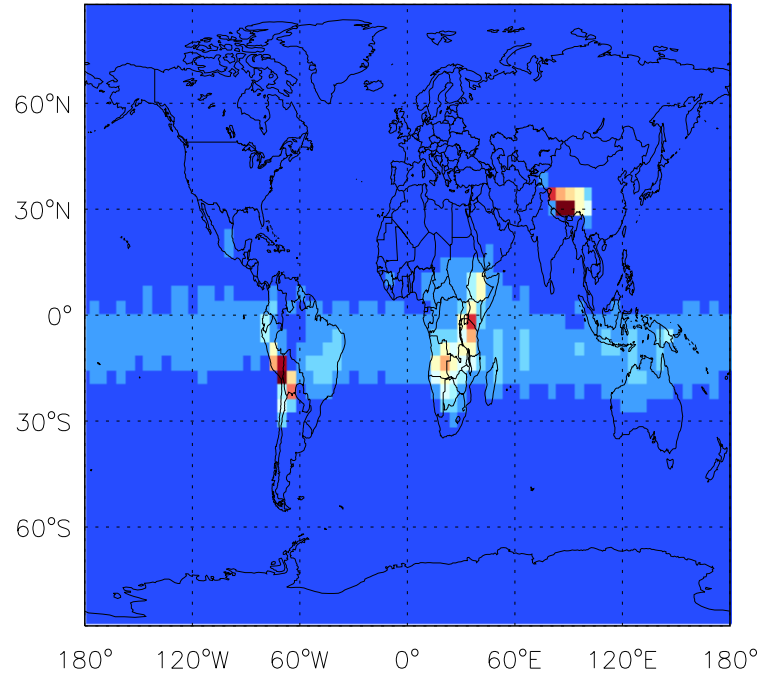
v11-01b-Run0

JCCI4 - J-Value @ surface for Oct



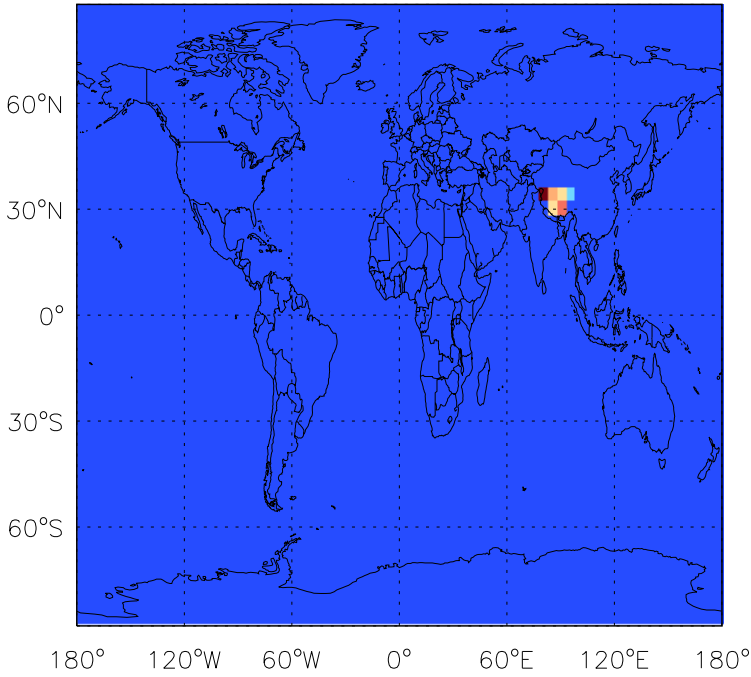
v11-01b-Run0

JCCI4 - J-Value @ 500 hPa for Oct



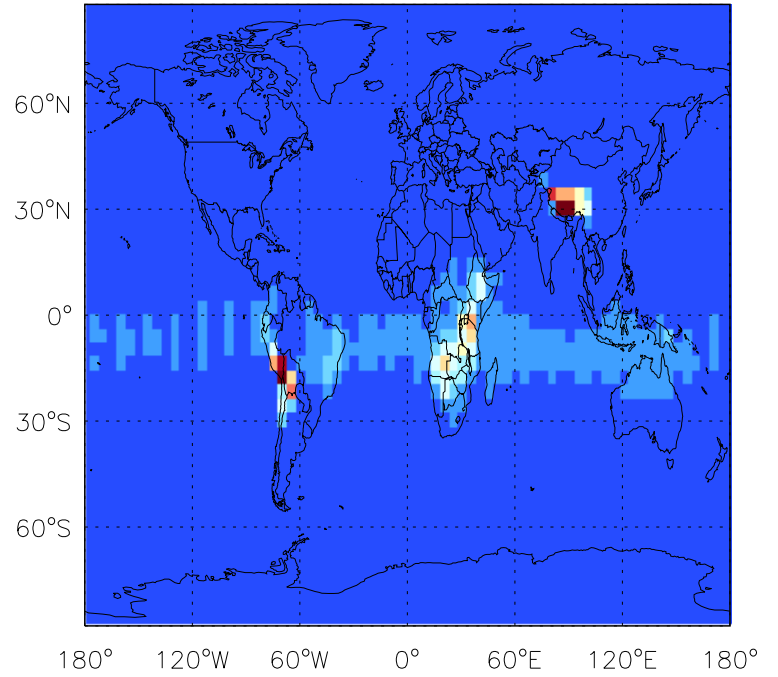
v10-01i-geosfp-Run0

JCH3Cl - J-Value @ surface for Oct



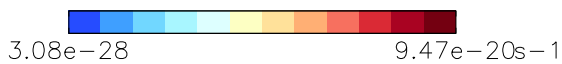
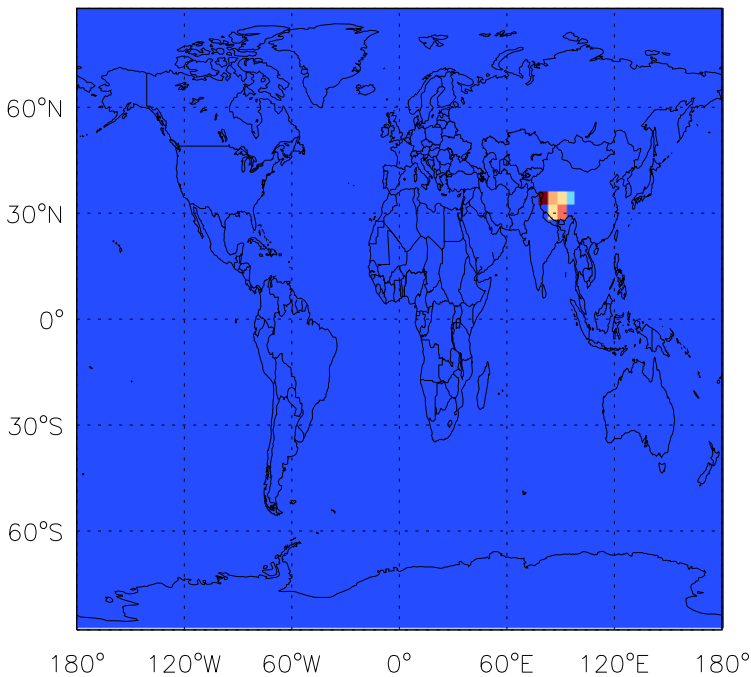
v10-01i-geosfp-Run0

JCH3Cl - J-Value @ 500 hPa for Oct



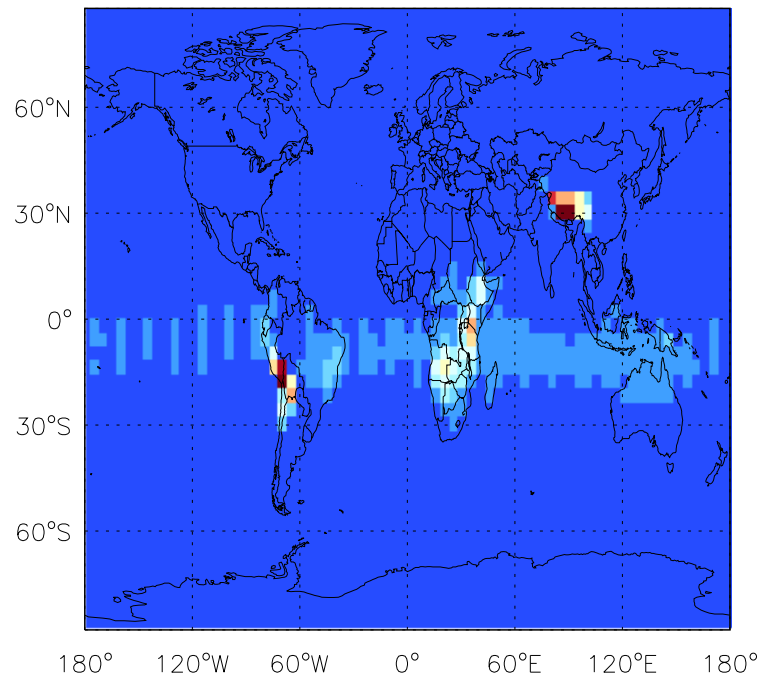
v10-01-public-Run0

JCH3Cl - J-Value @ surface for Oct



v10-01-public-Run0

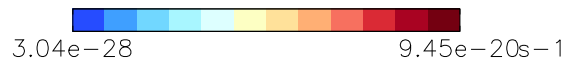
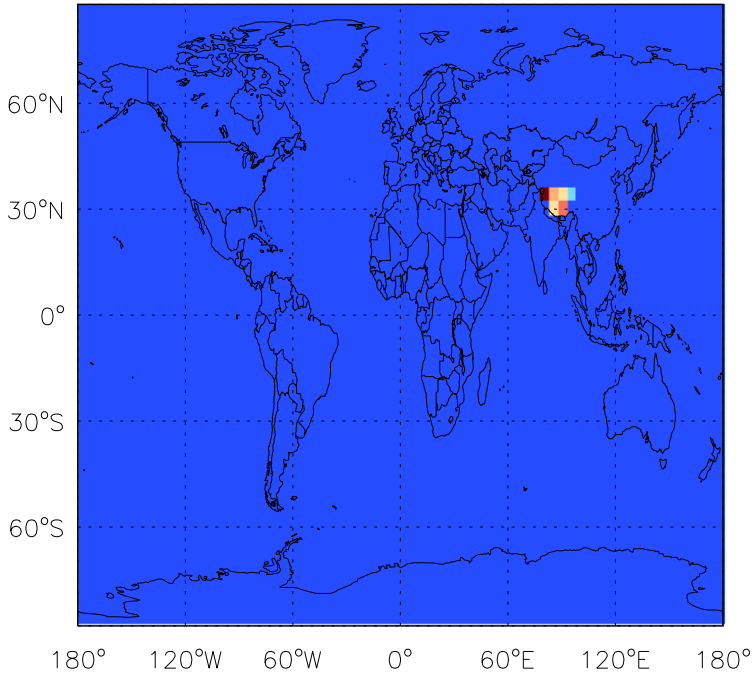
JCH3Cl - J-Value @ 500 hPa for Oct



GEOS-Chem J-Values at surface and 500 hPa

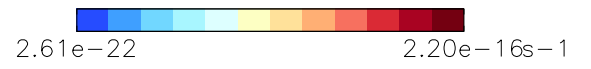
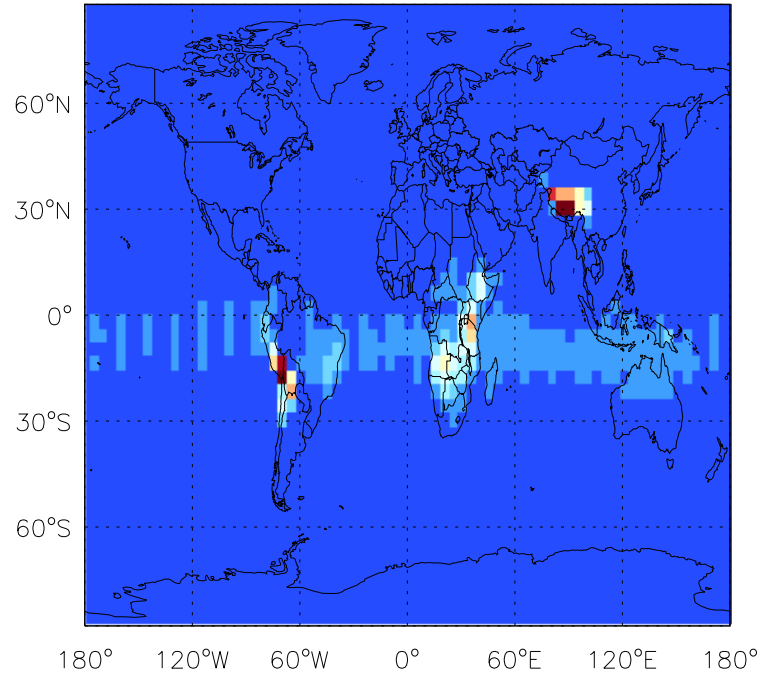
v11-01b-Run0

JCH3Cl - J-Value @ surface for Oct



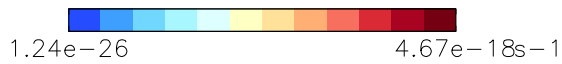
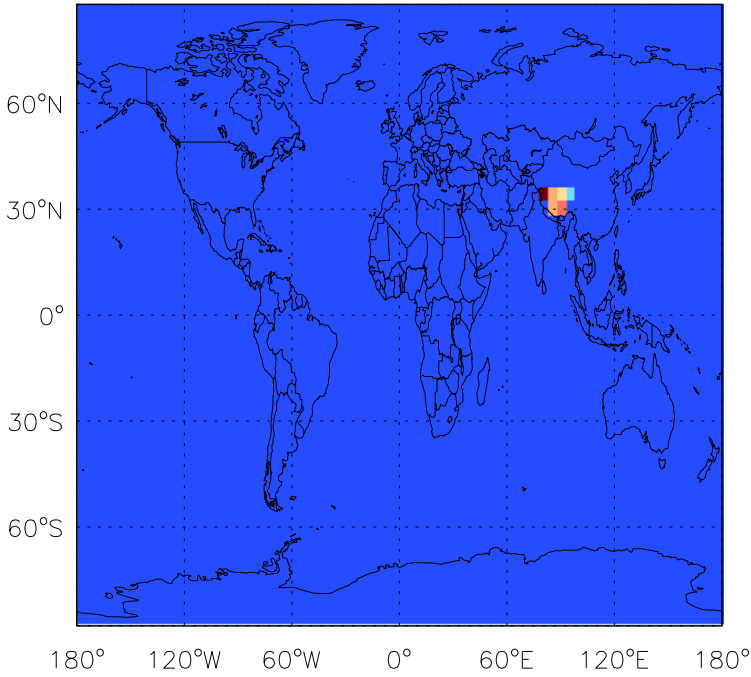
v11-01b-Run0

JCH3Cl - J-Value @ 500 hPa for Oct



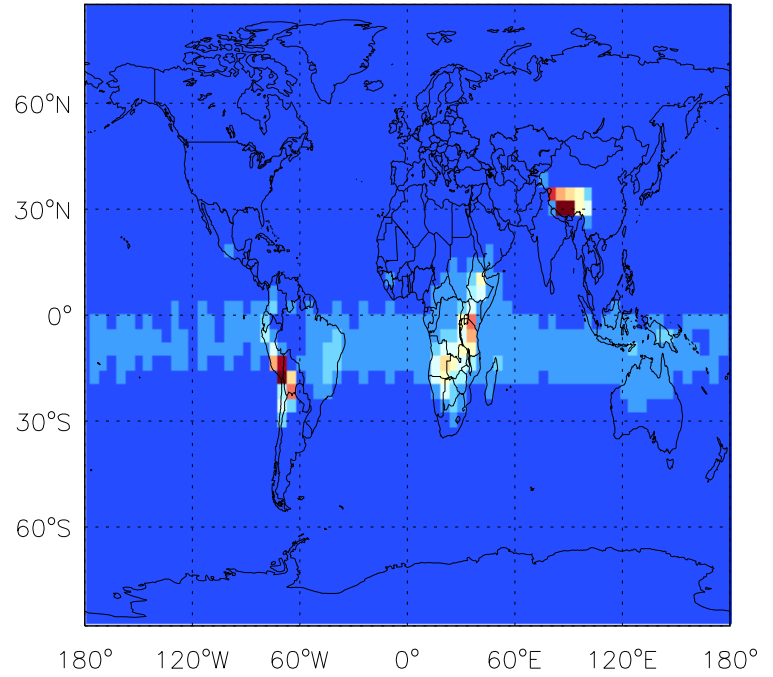
v10-01i-geosfp-Run0

JCFC11 - J-Value @ surface for Oct



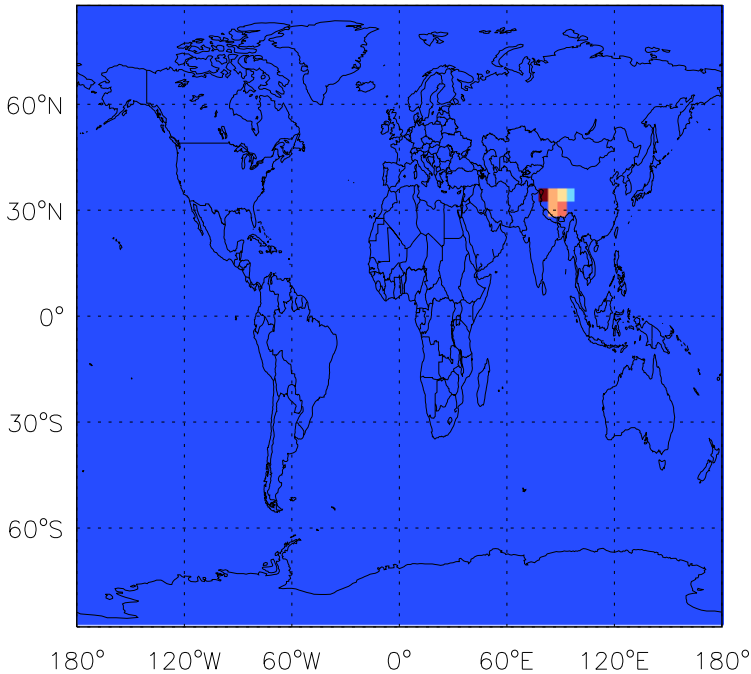
v10-01i-geosfp-Run0

JCFC11 - J-Value @ 500 hPa for Oct




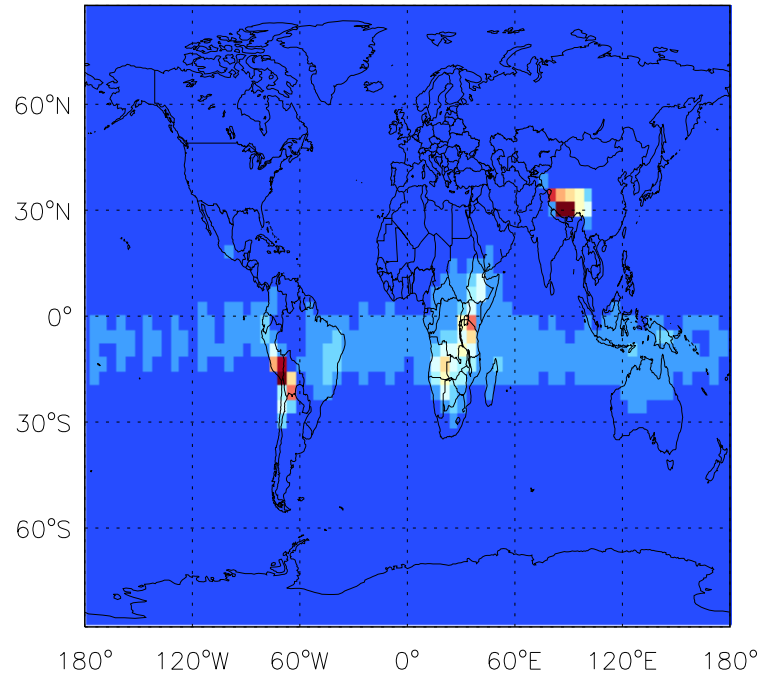
v10-01-public-Run0

JCFC11 - J-Value @ surface for Oct



v10-01-public-Run0

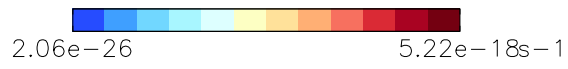
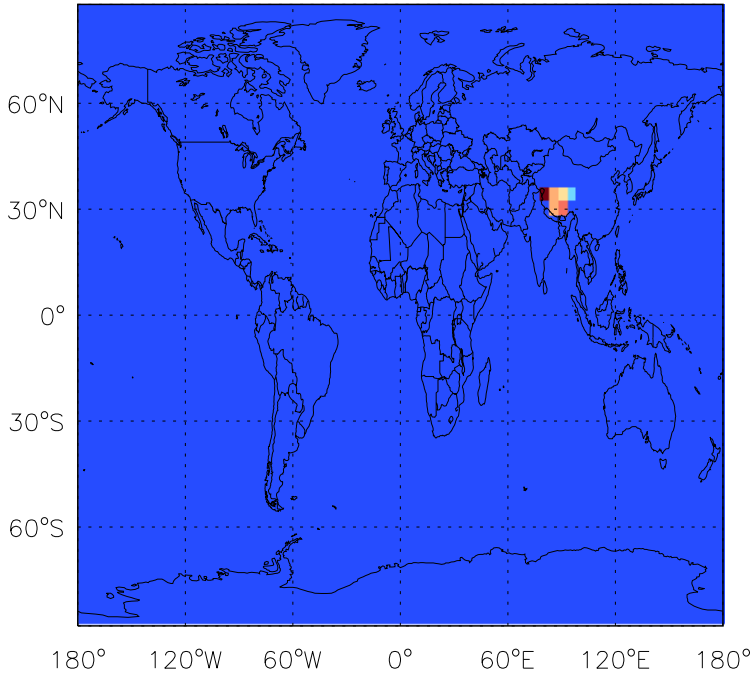
JCFC11 - J-Value @ 500 hPa for Oct



GEOS-Chem J-Values at surface and 500 hPa

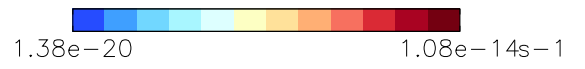
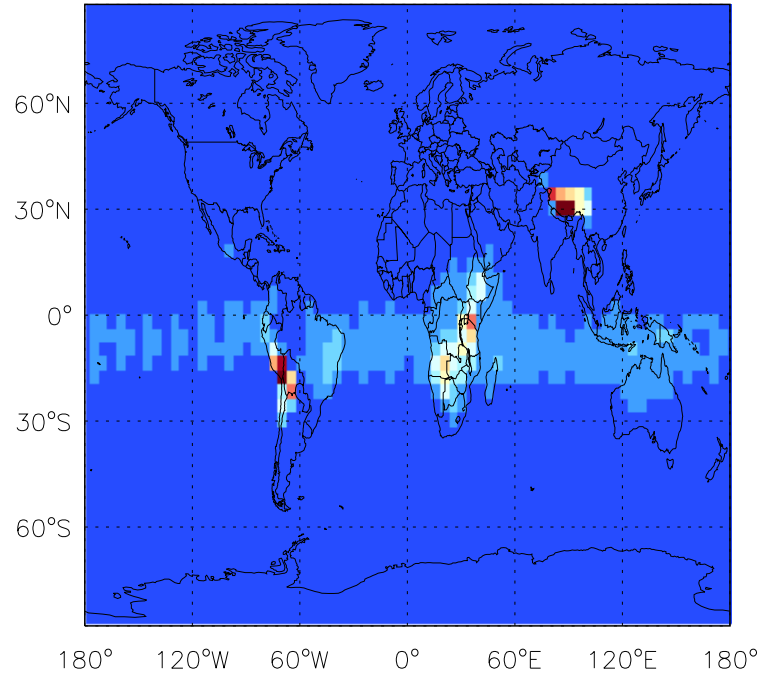
v11-01b-Run0

JCFC11 - J-Value @ surface for Oct



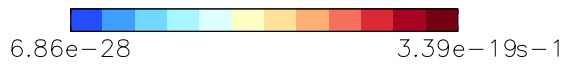
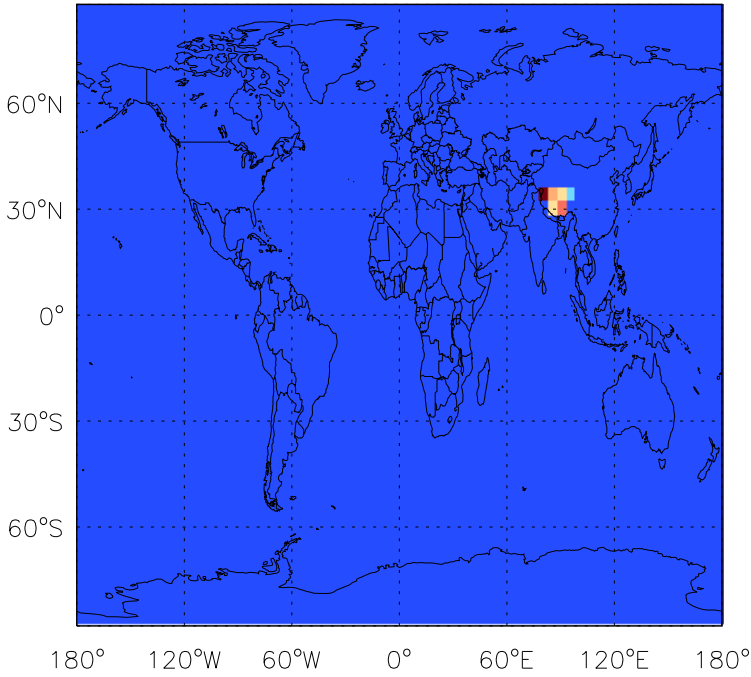
v11-01b-Run0

JCFC11 - J-Value @ 500 hPa for Oct



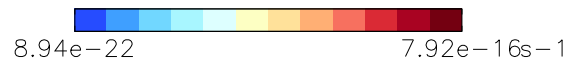
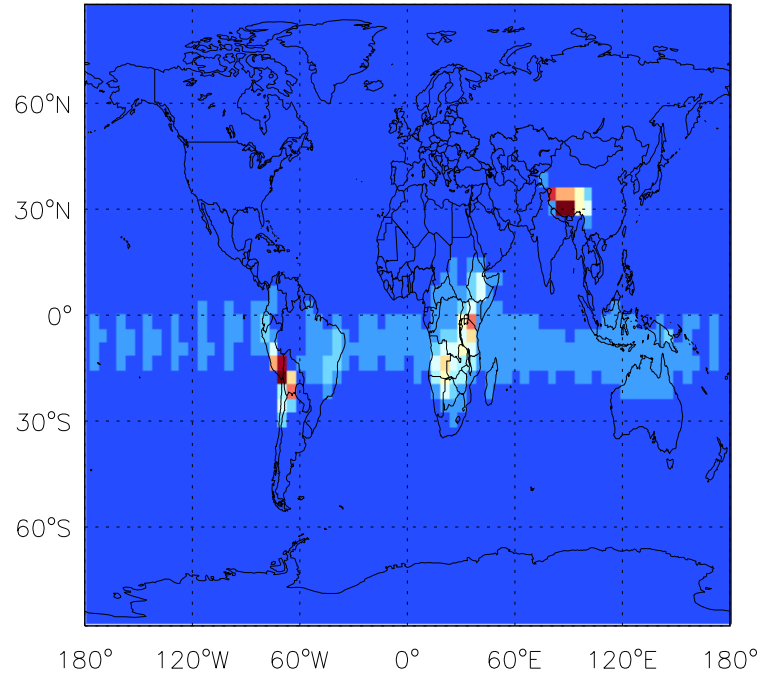
v10-01i-geosfp-Run0

JCFC12 - J-Value @ surface for Oct



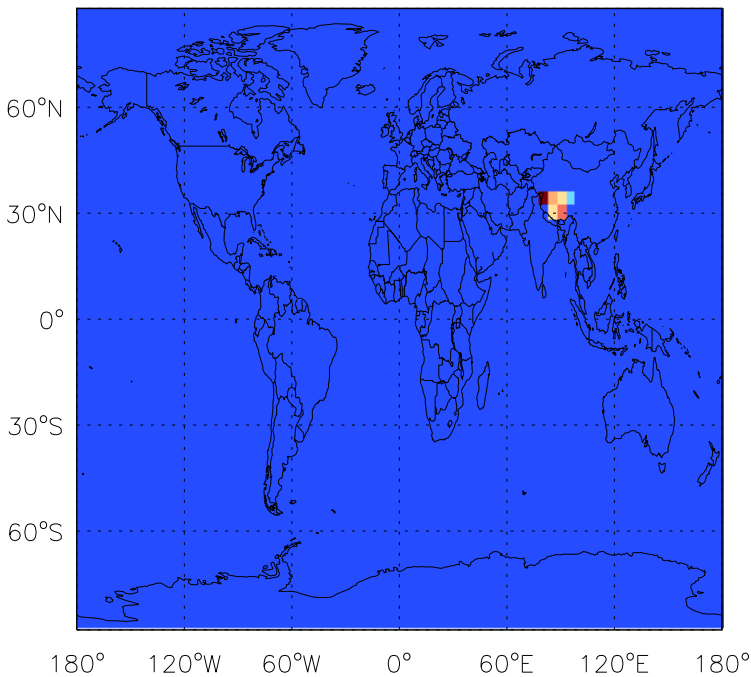
v10-01i-geosfp-Run0

JCFC12 - J-Value @ 500 hPa for Oct




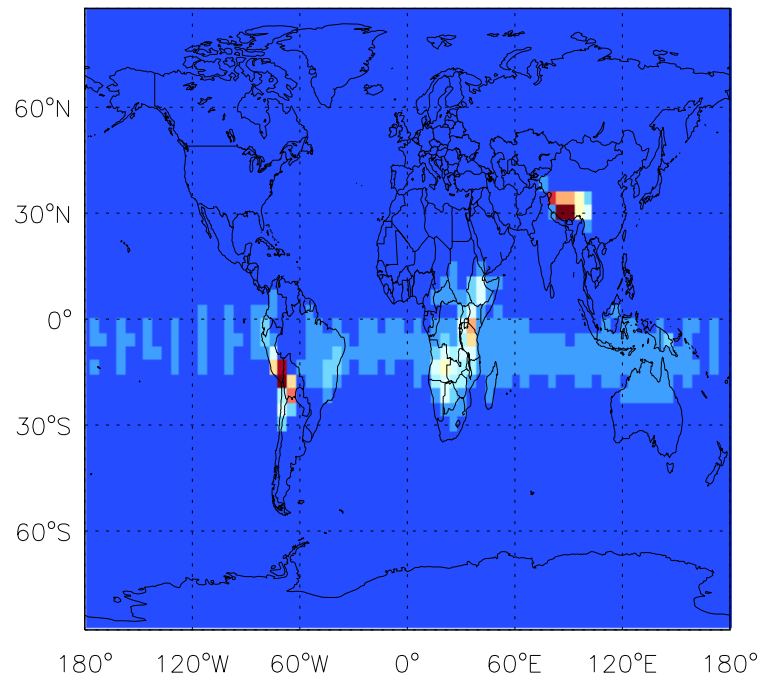
v10-01-public-Run0

JCFC12 - J-Value @ surface for Oct



v10-01-public-Run0

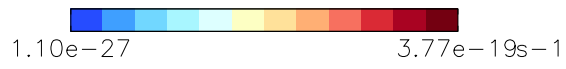
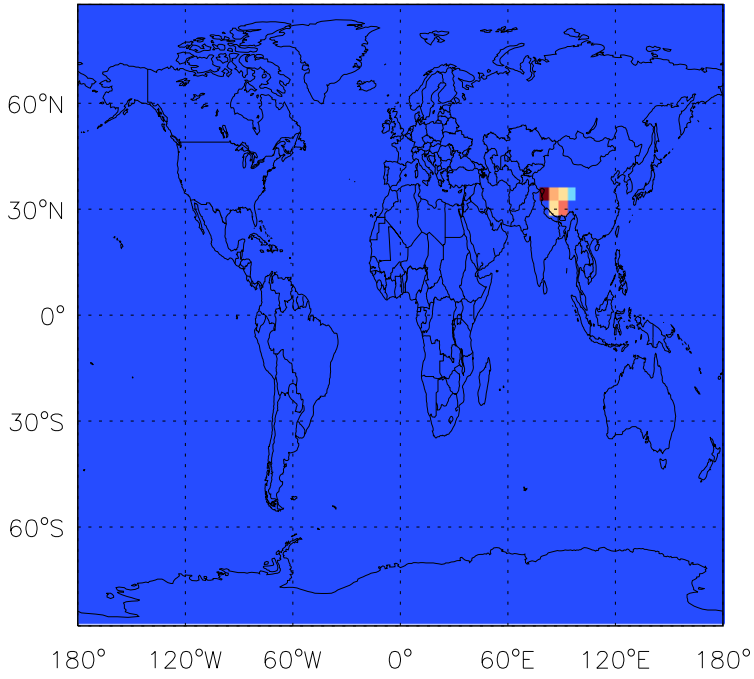
JCFC12 - J-Value @ 500 hPa for Oct



GEOS-Chem J-Values at surface and 500 hPa

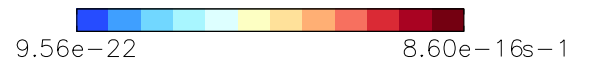
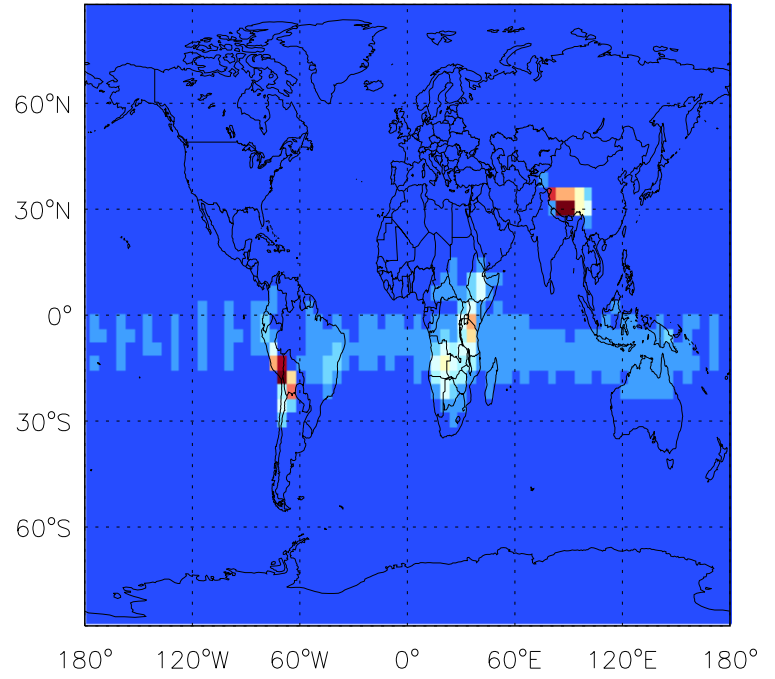
v11-01b-Run0

JCFC12 - J-Value @ surface for Oct



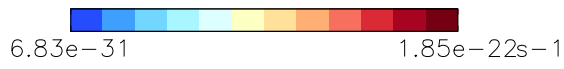
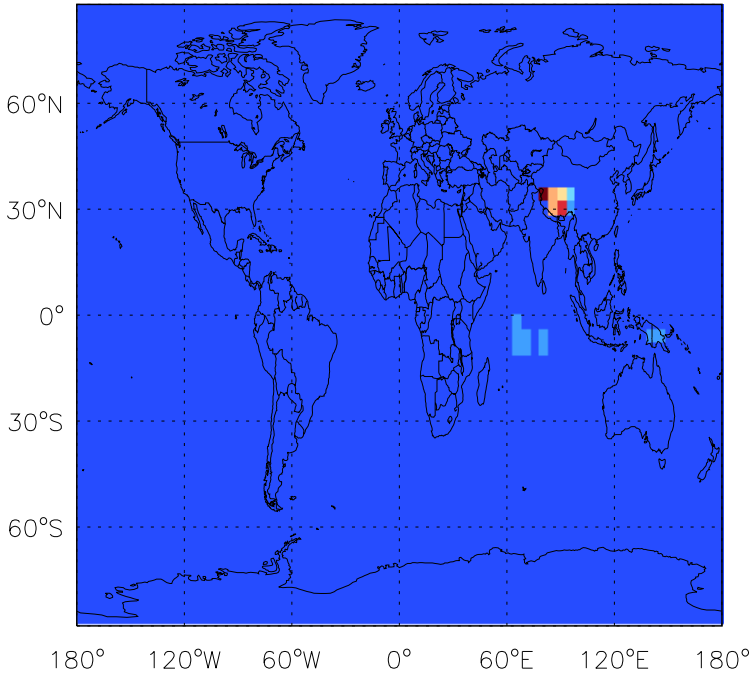
v11-01b-Run0

JCFC12 - J-Value @ 500 hPa for Oct



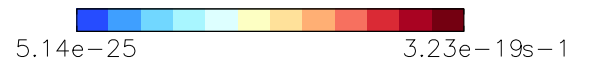
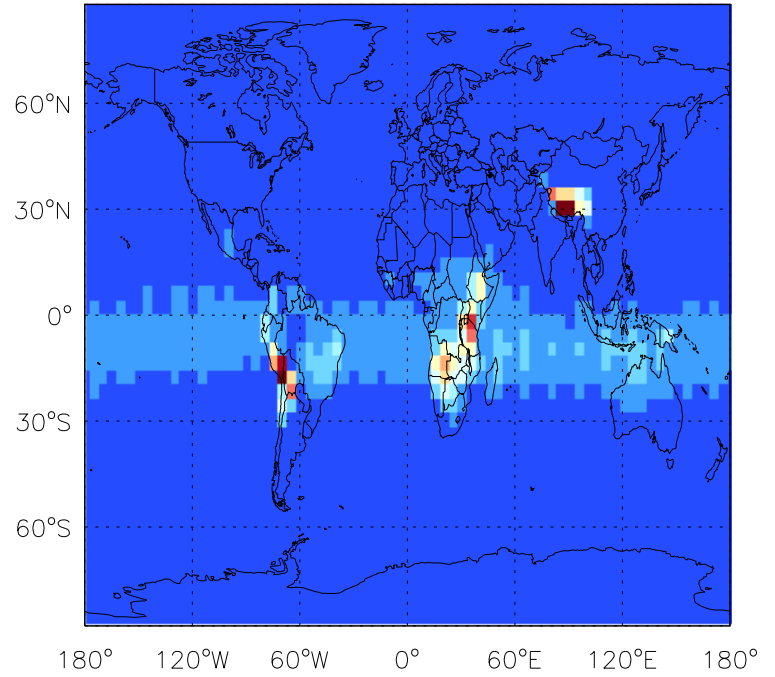
v10-01i-geosfp-Run0

J02 - J-Value @ surface for Oct



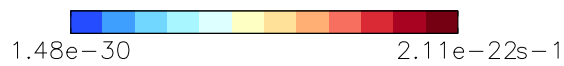
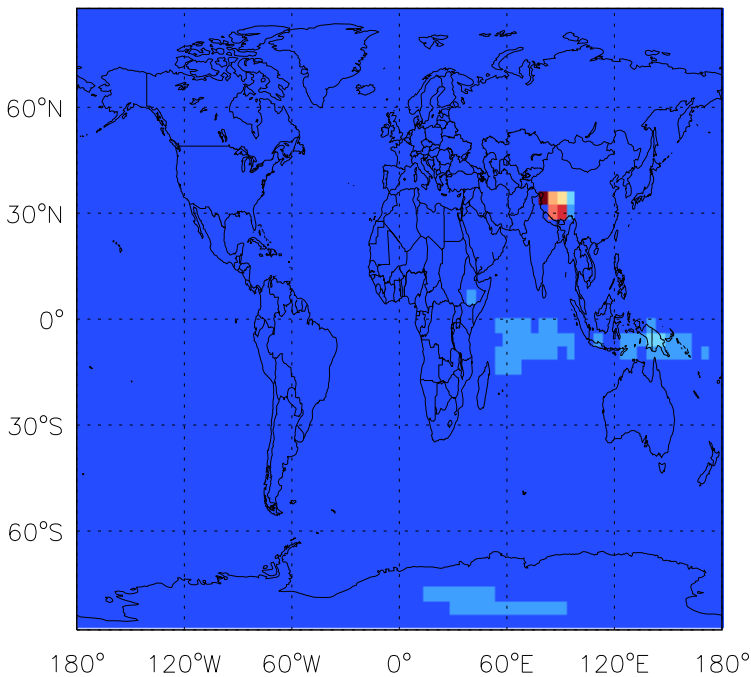
v10-01i-geosfp-Run0

J02 - J-Value @ 500 hPa for Oct




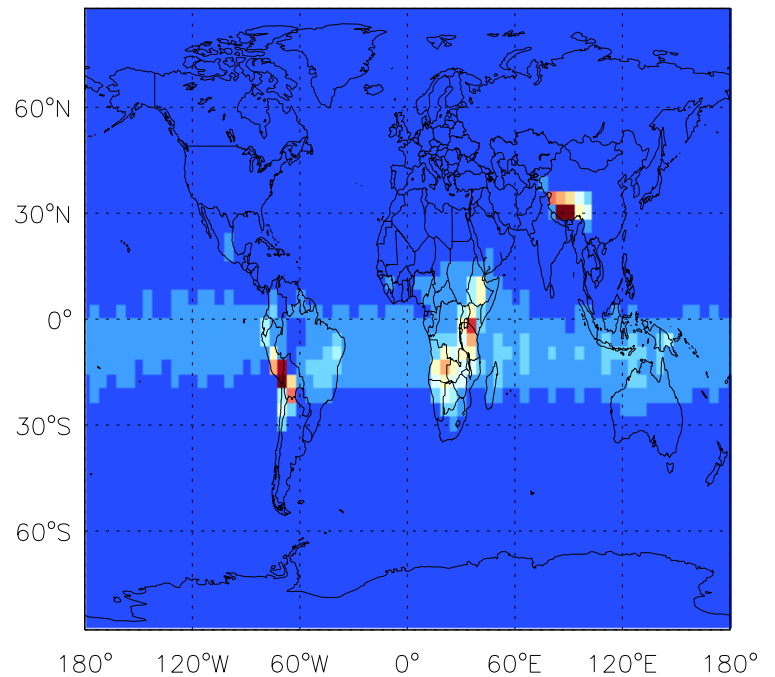
v10-01-public-Run0

J02 - J-Value @ surface for Oct



v10-01-public-Run0

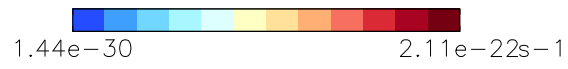
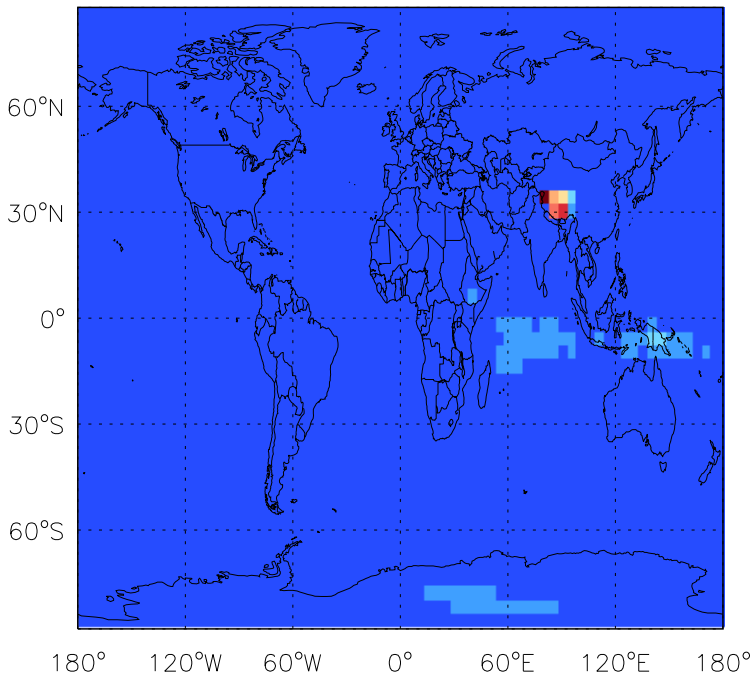
J02 - J-Value @ 500 hPa for Oct



GEOS-Chem J-Values at surface and 500 hPa

v11-01b-Run0

J02 - J-Value @ surface for Oct



v11-01b-Run0

J02 - J-Value @ 500 hPa for Oct

