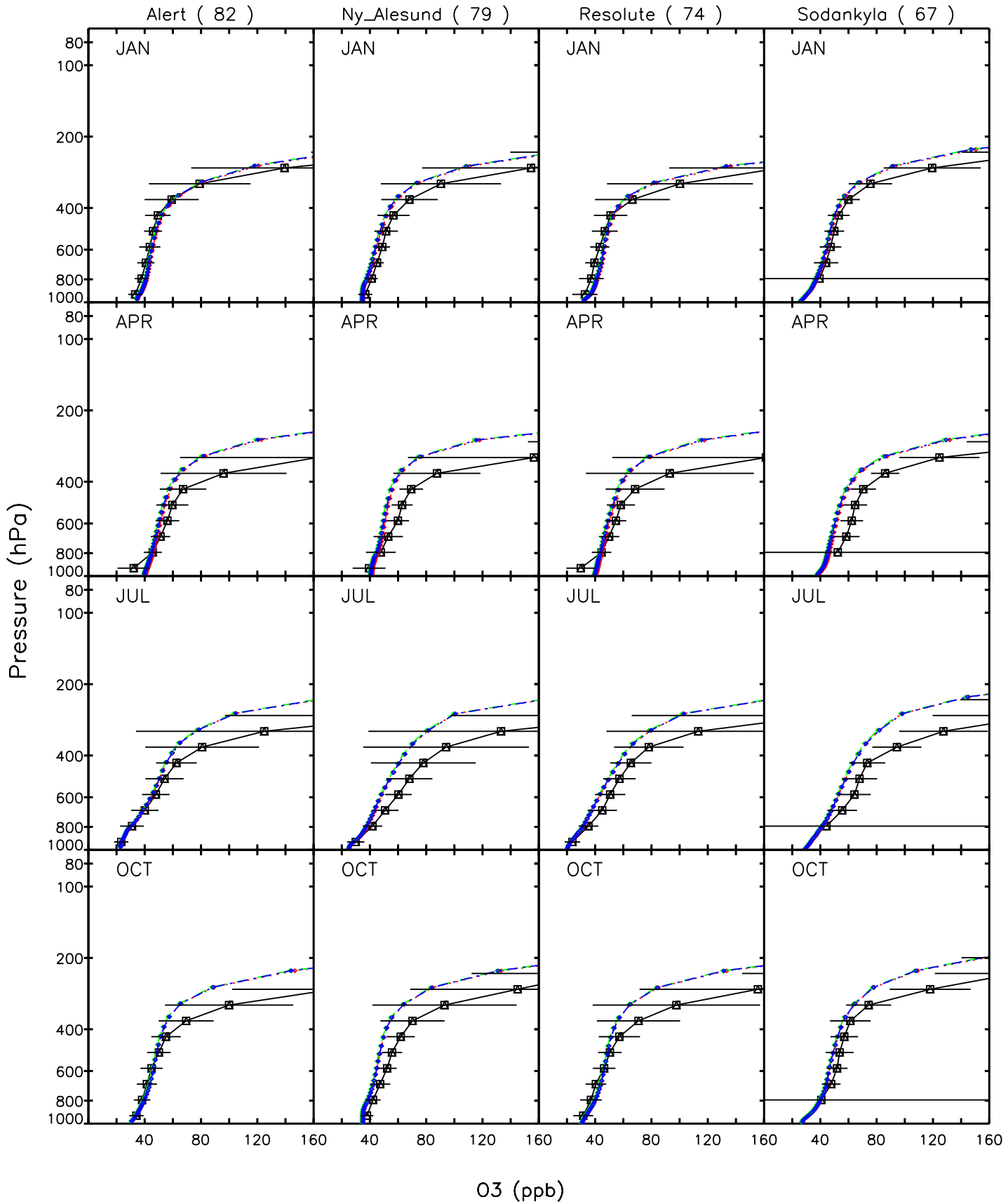
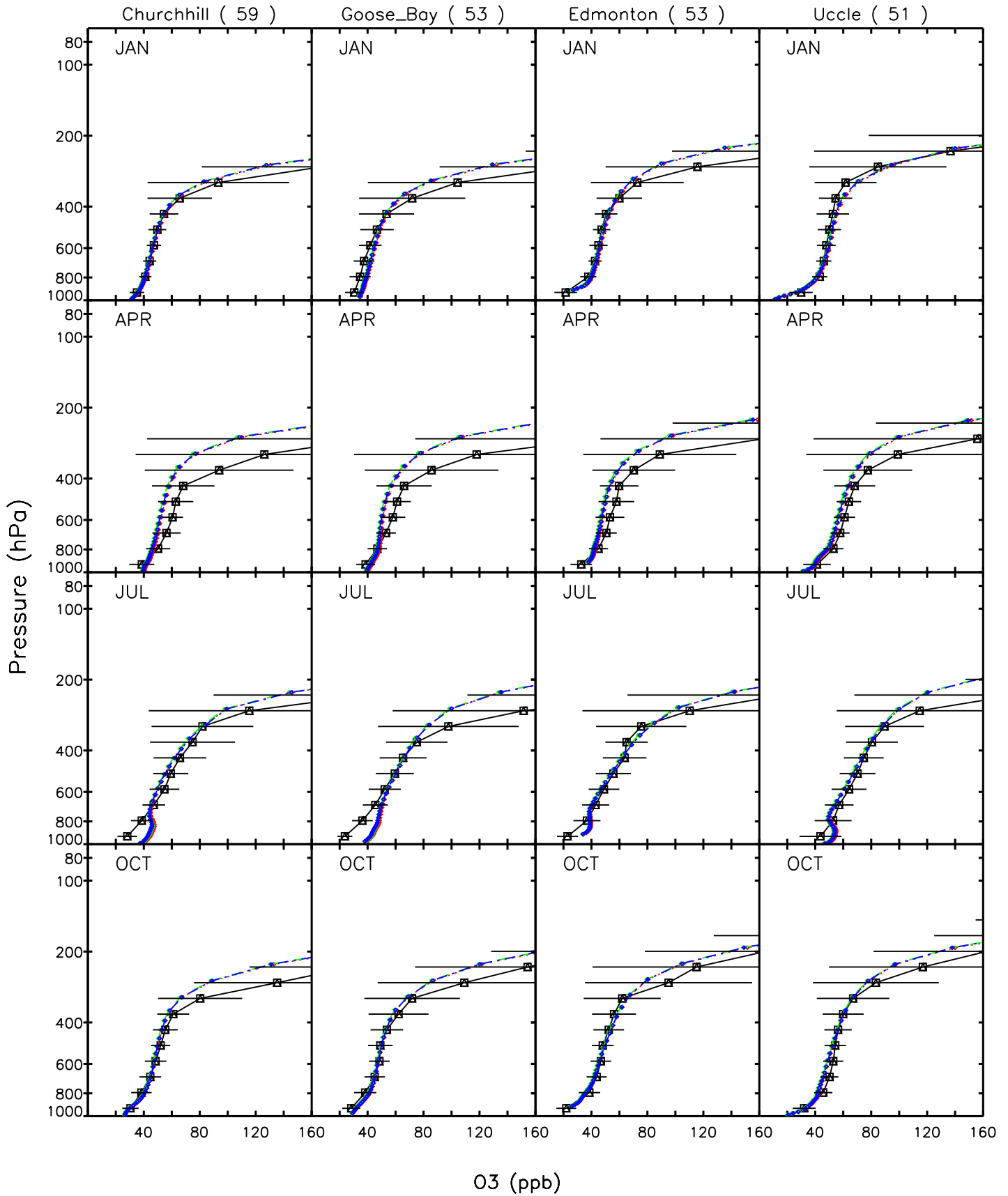


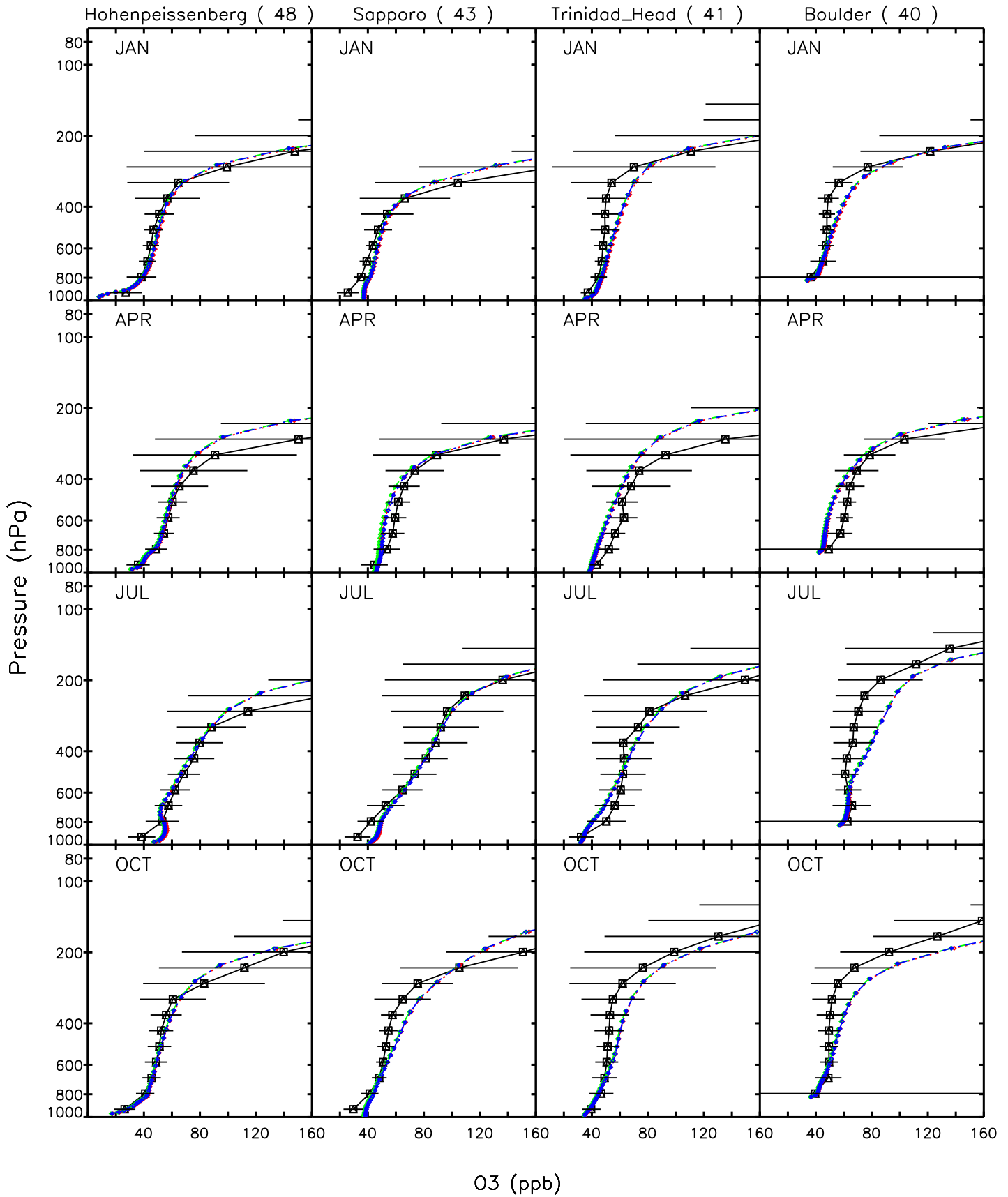
v10-01i-geosfp-Run0 (2013); Green: v10-01-public-Run0 (2013); Blue: v11-01b-Run0 (2013)



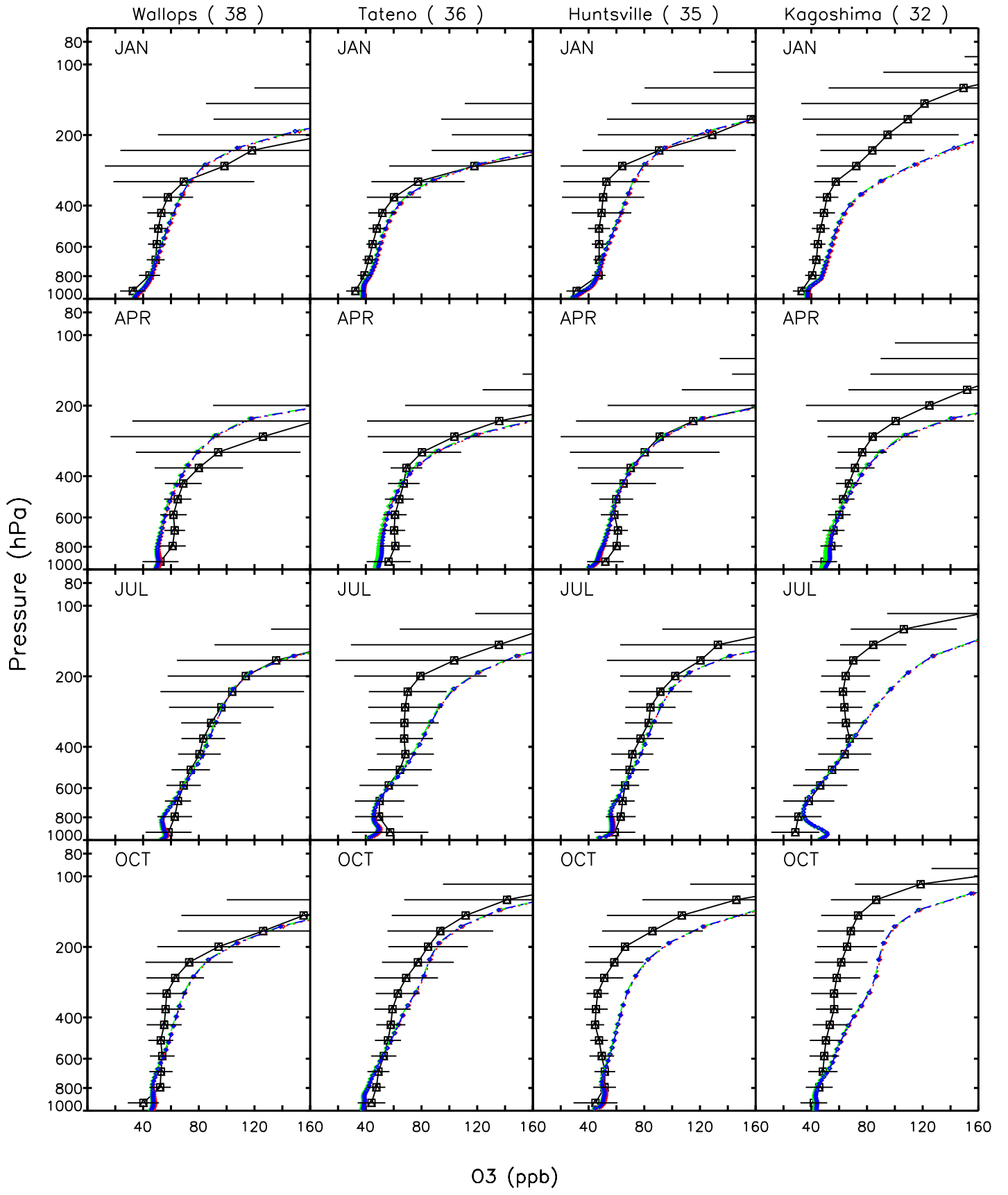
v10-01i-geosfp-Run0 (2013); Green: v10-01-public-Run0 (2013); Blue: v11-01b-Run0 (2013)



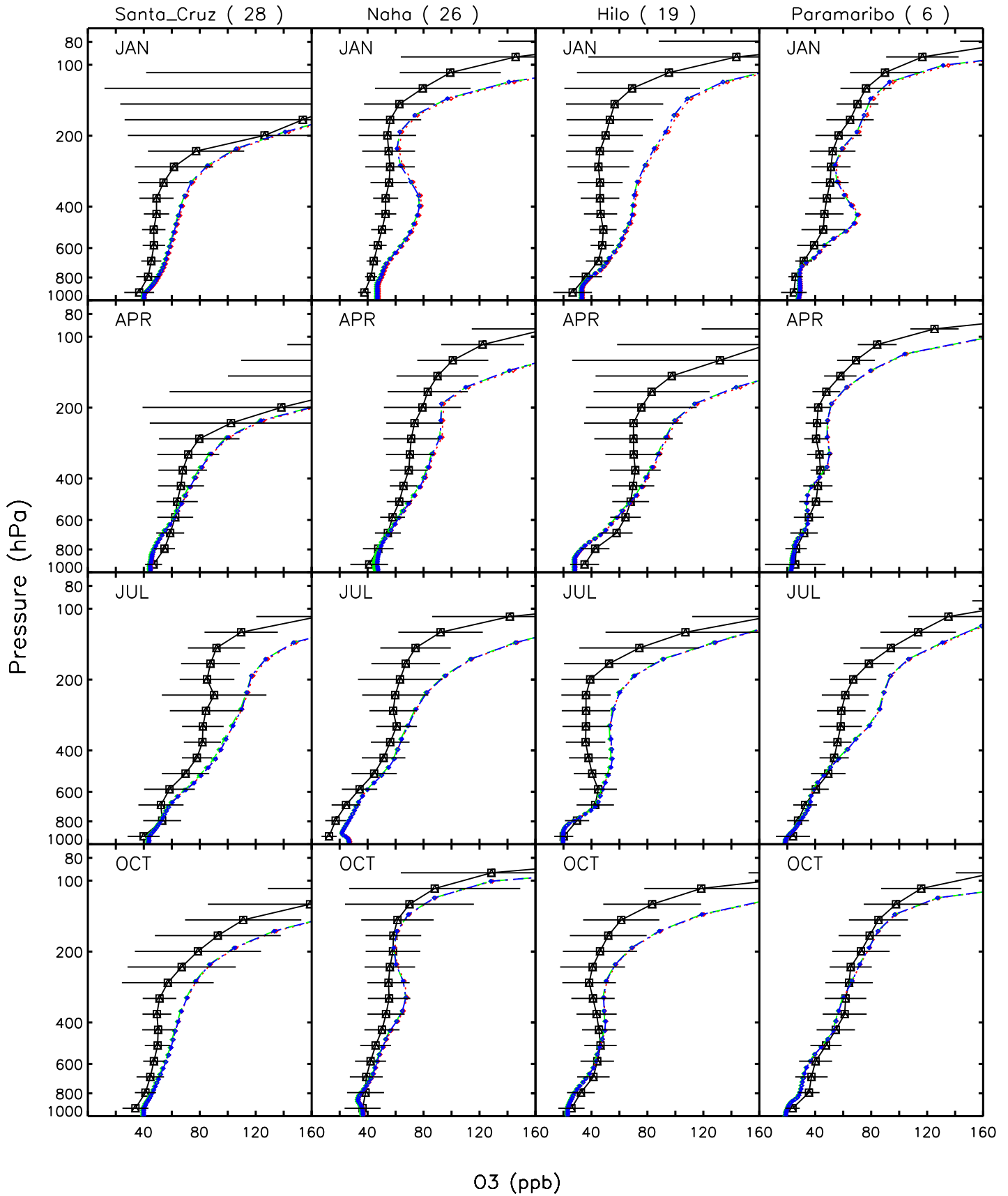
v10-01i-geosfp-Run0 (2013); Green: v10-01-public-Run0 (2013); Blue: v11-01b-Run0 (2013)



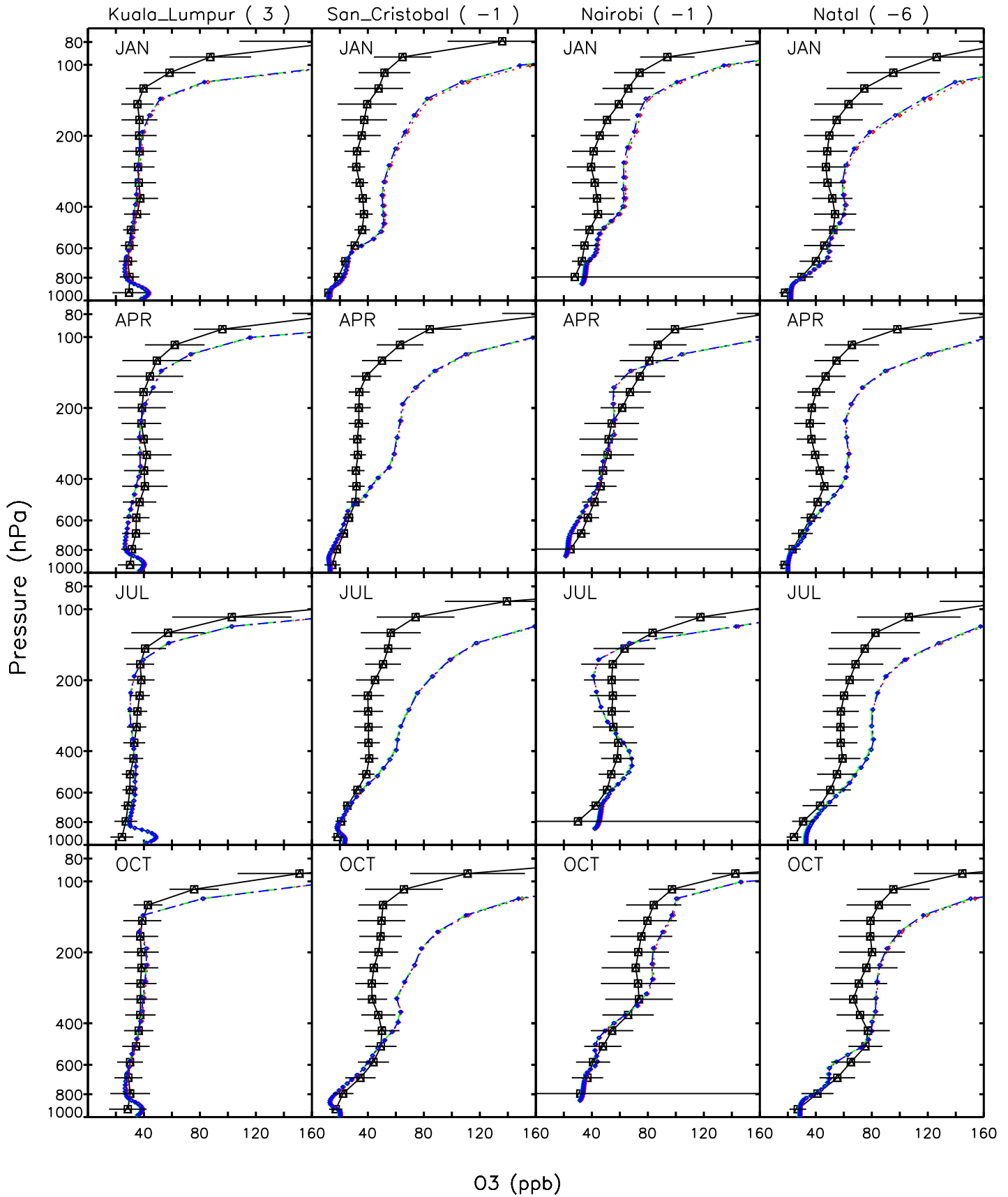
v10-01i-geosfp-Run0 (2013); Green: v10-01-public-Run0 (2013); Blue: v11-01b-Run0 (2013)



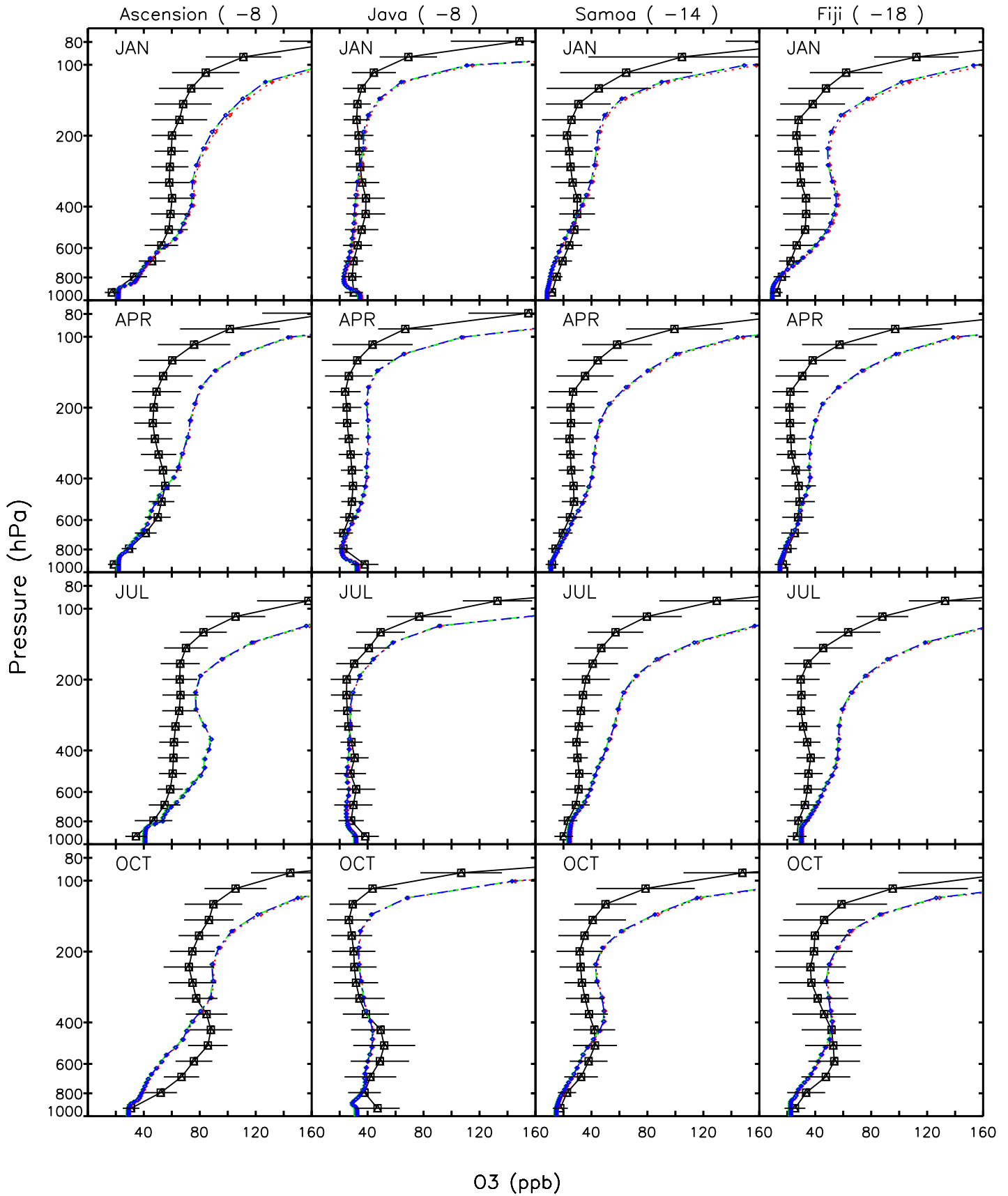
v10-01i-geosfp-Run0 (2013); Green: v10-01-public-Run0 (2013); Blue: v11-01b-Run0 (2013)



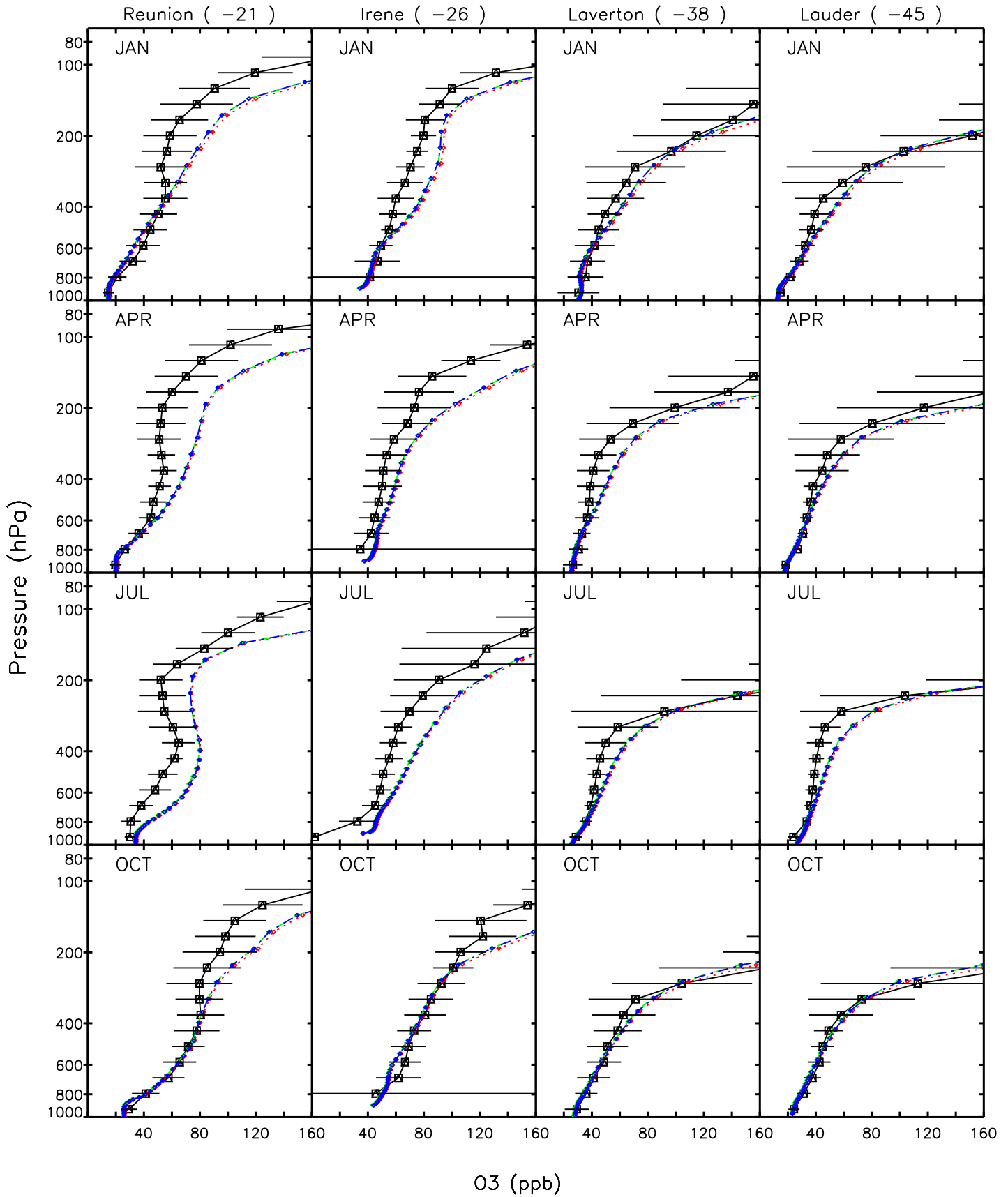
v10-01i-geosfp-Run0 (2013); Green: v10-01-public-Run0 (2013); Blue: v11-01b-Run0 (2013)



v10-01i-geosfp-Run0 (2013); Green: v10-01-public-Run0 (2013); Blue: v11-01b-Run0 (2013)



v10-01i-geosfp-Run0 (2013); Green: v10-01-public-Run0 (2013); Blue: v11-01b-Run0 (2013)





v10-01i-geosfp-Run0 (2013); Green: v10-01-public-Run0 (2013); Blue: v11-01b-Run0 (2013)

