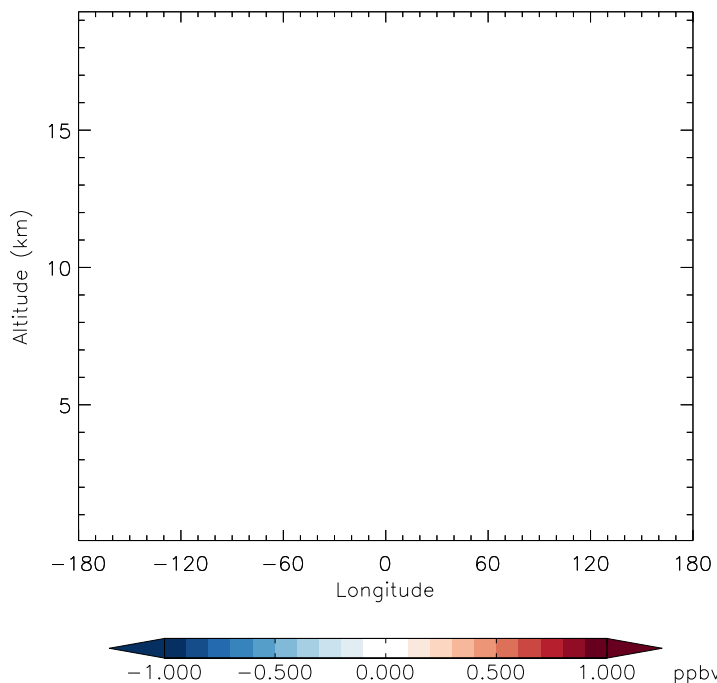


GEOS-Chem Longitudinal Difference Profiles at 15S and 42N

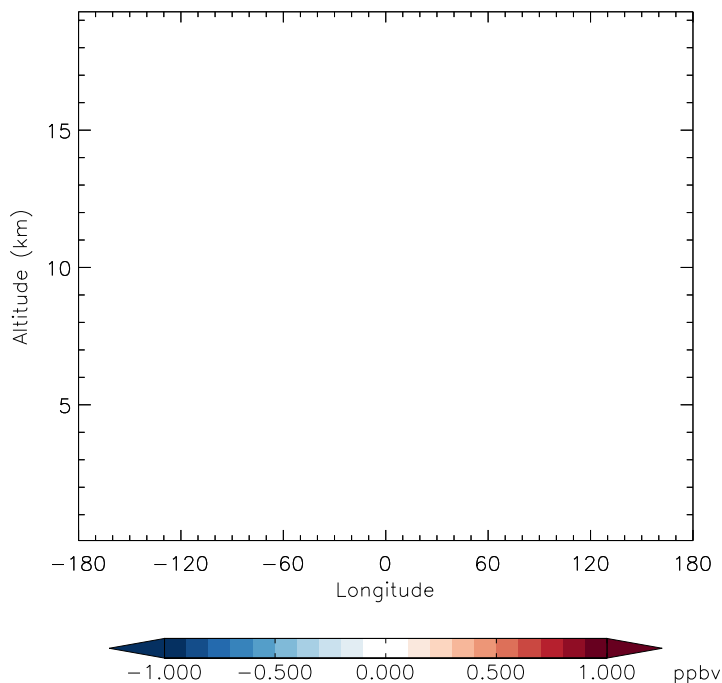
v11-01b-Run0 - v10-01-public-Run0

NO - Diff along 15S for Jan



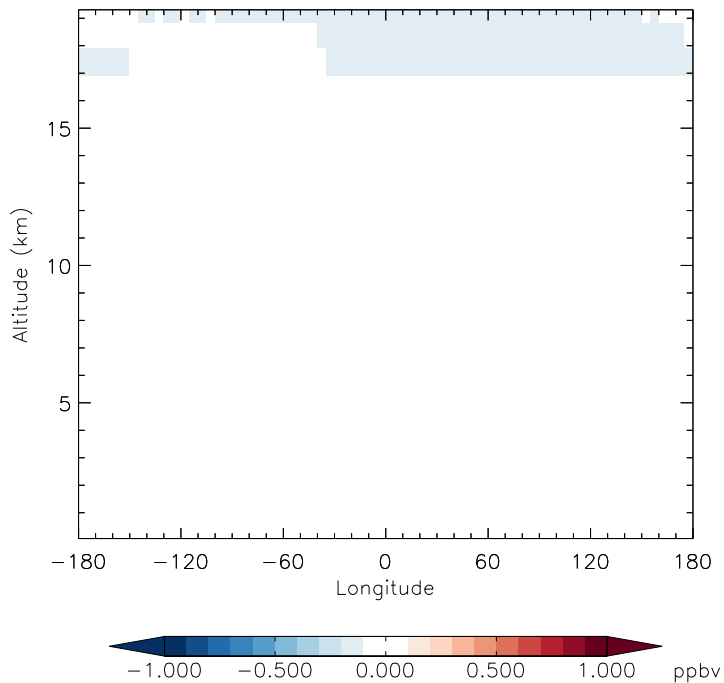
v11-01b-Run0 - v10-01-public-Run0

NO - Diff along 42N for Jan



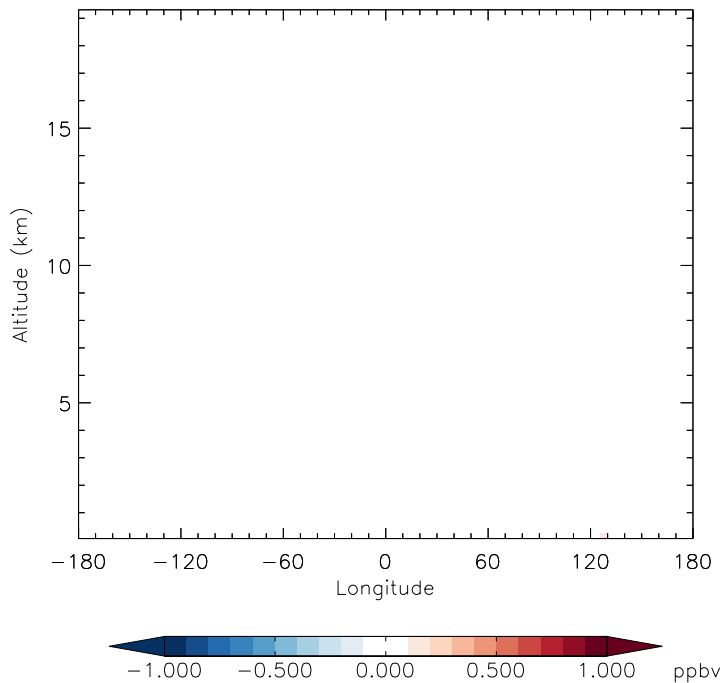
v11-01b-Run0 - v10-01i-geosfp-Run0

NO - Diff along 15S for Jan



v11-01b-Run0 - v10-01i-geosfp-Run0

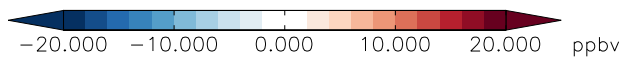
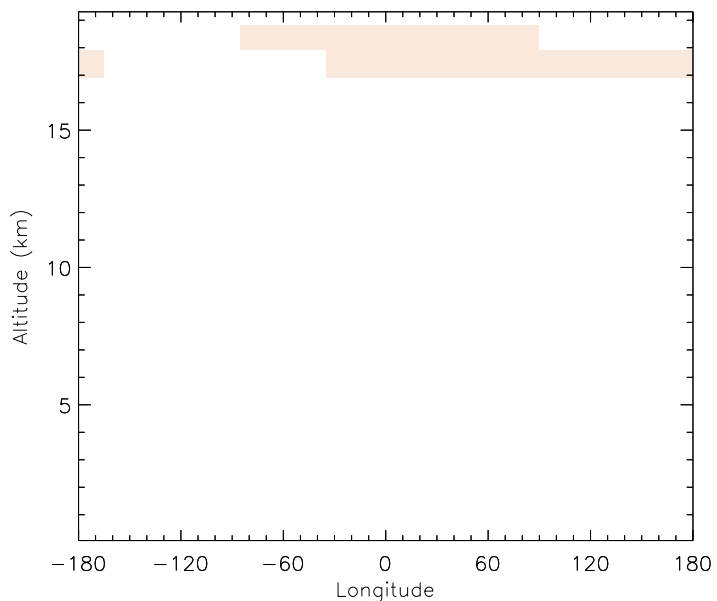
NO - Diff along 42N for Jan



GEOS-Chem Longitudinal Difference Profiles at 15S and 42N

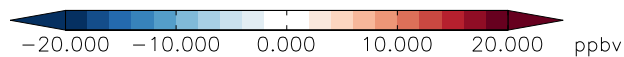
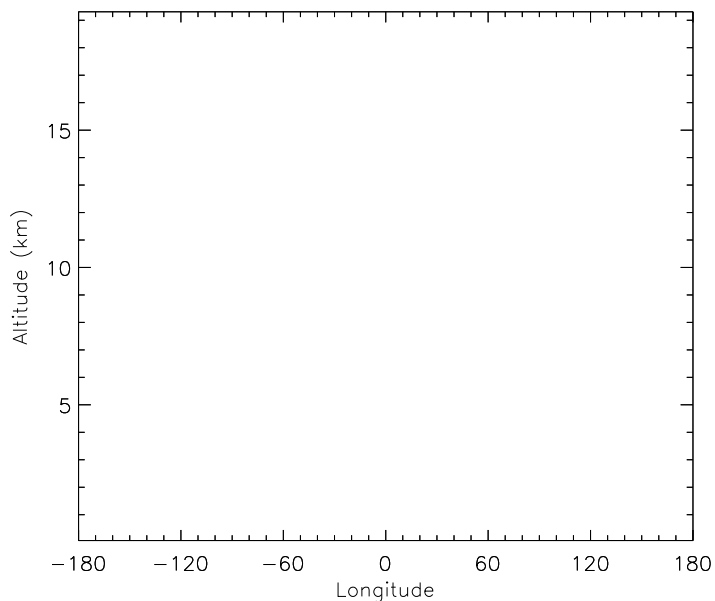
v11-01b-Run0 - v10-01-public-Run0

O3 - Diff along 15S for Jan



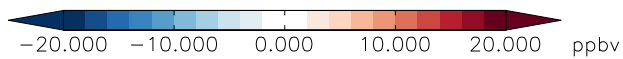
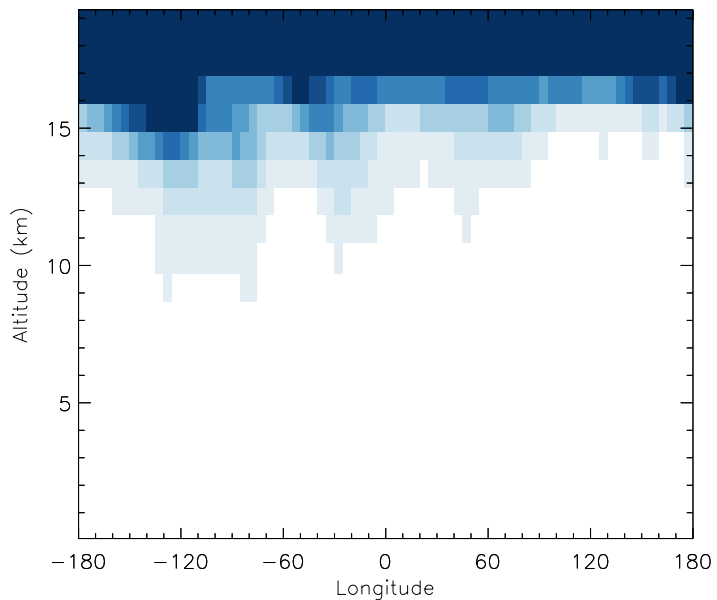
v11-01b-Run0 - v10-01-public-Run0

O3 - Diff along 42N for Jan



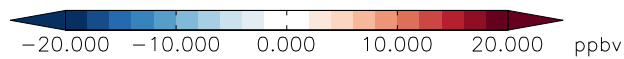
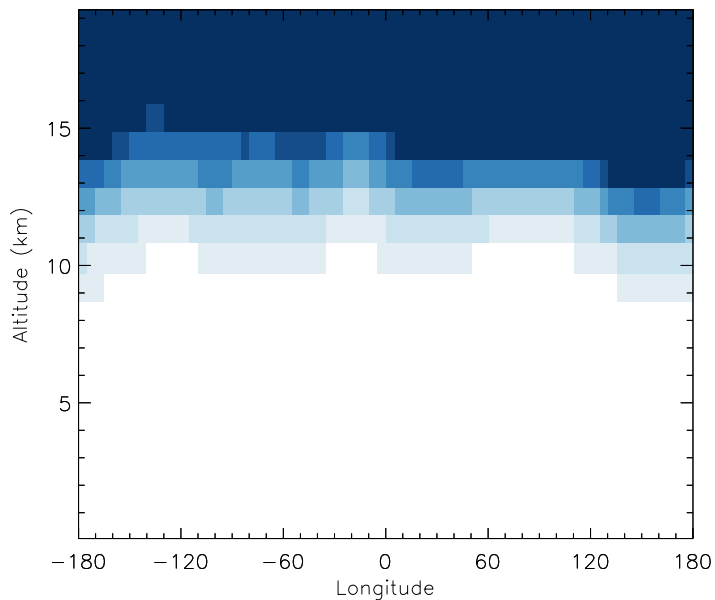
v11-01b-Run0 - v10-01i-geosfp-Run0

O3 - Diff along 15S for Jan



v11-01b-Run0 - v10-01i-geosfp-Run0

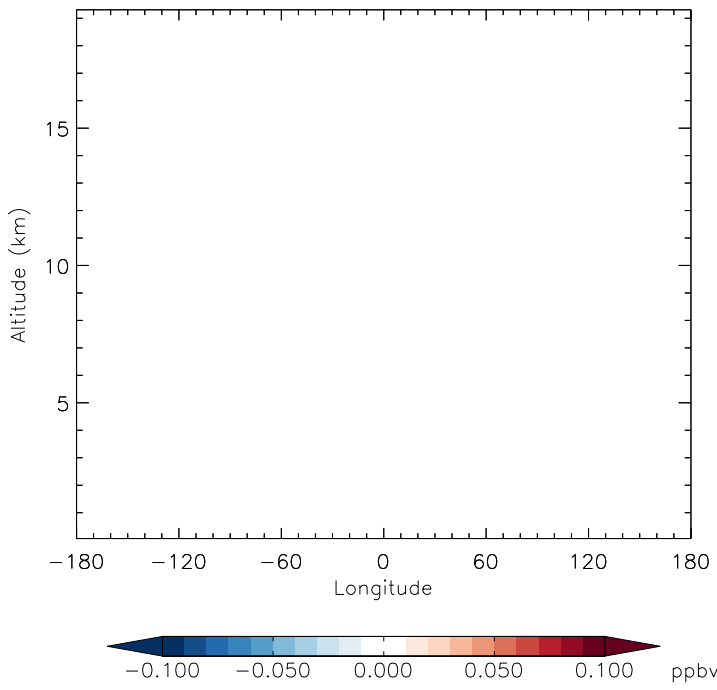
O3 - Diff along 42N for Jan



GEOS-Chem Longitudinal Difference Profiles at 15S and 42N

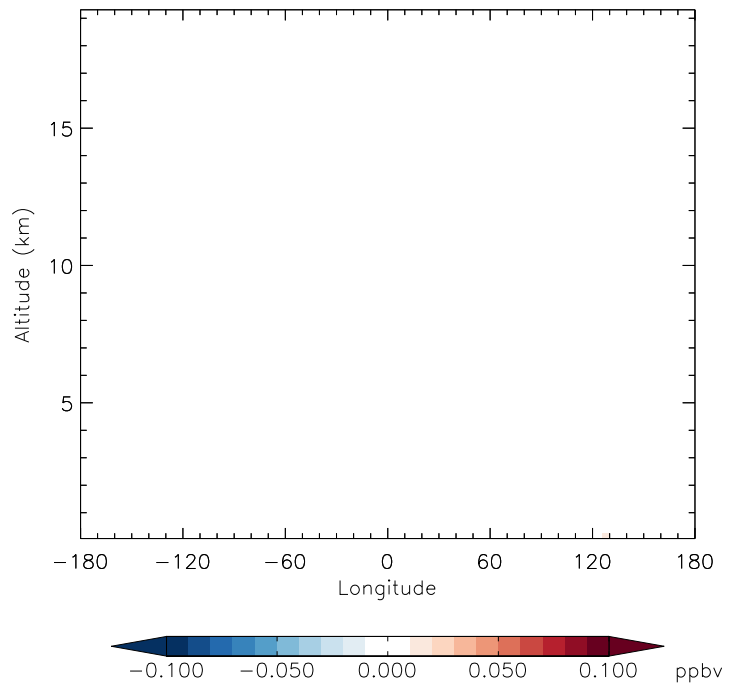
v11-01b-Run0 - v10-01-public-Run0

PAN - Diff along 15S for Jan



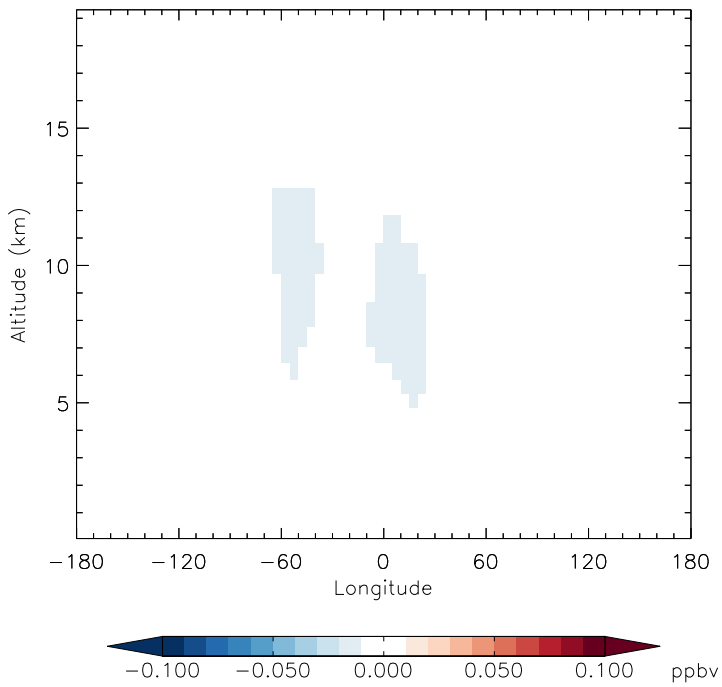
v11-01b-Run0 - v10-01-public-Run0

PAN - Diff along 42N for Jan



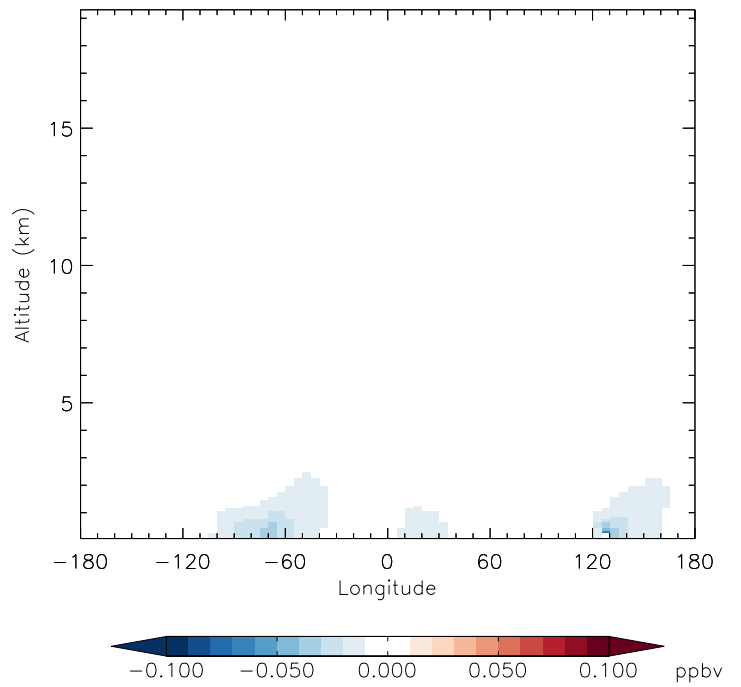
v11-01b-Run0 - v10-01i-geosfp-Run0

PAN - Diff along 15S for Jan



v11-01b-Run0 - v10-01i-geosfp-Run0

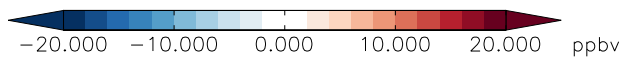
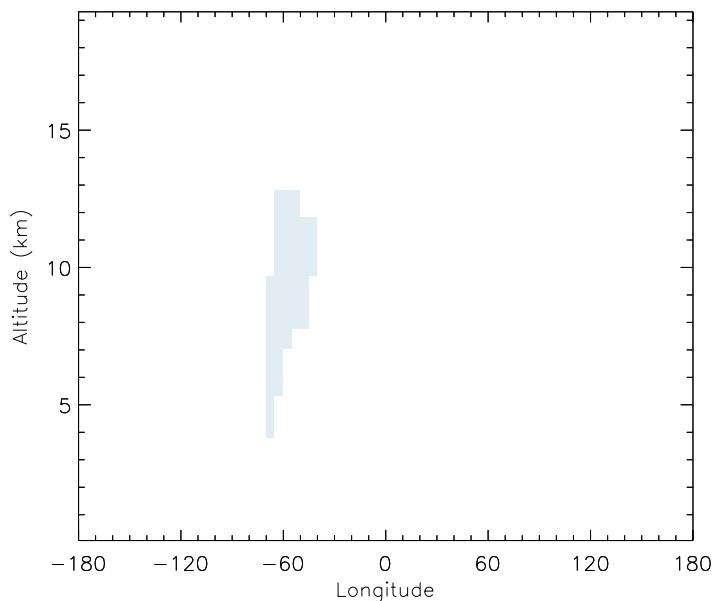
PAN - Diff along 42N for Jan



GEOS-Chem Longitudinal Difference Profiles at 15S and 42N

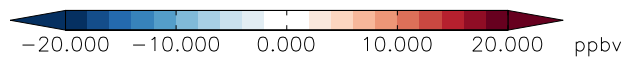
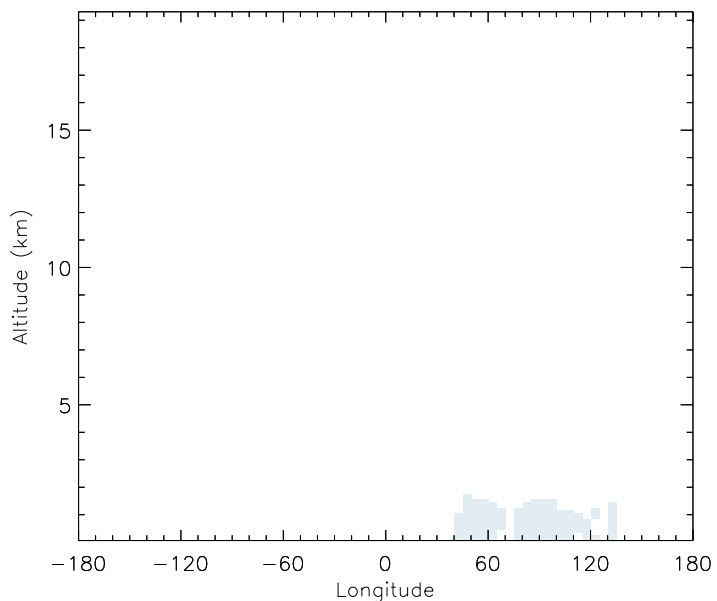
v11-01b-Run0 - v10-01-public-Run0

CO - Diff along 15S for Jan



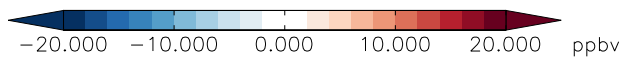
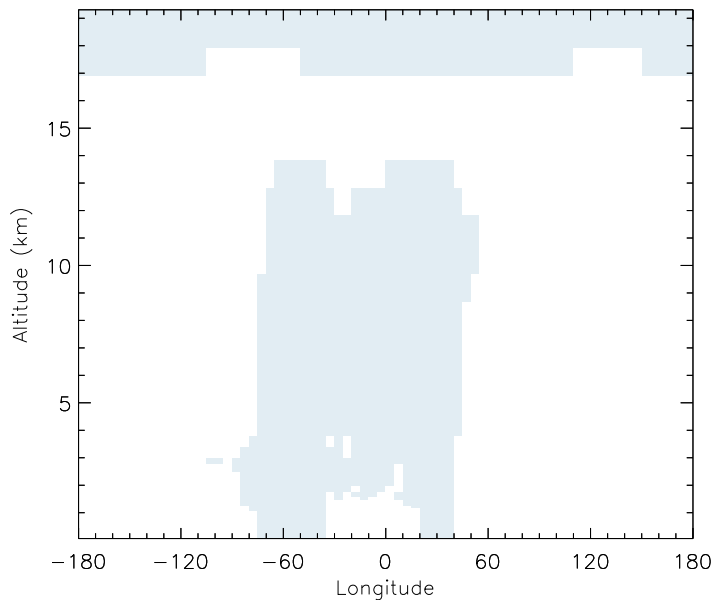
v11-01b-Run0 - v10-01-public-Run0

CO - Diff along 42N for Jan



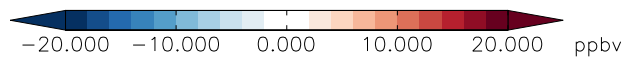
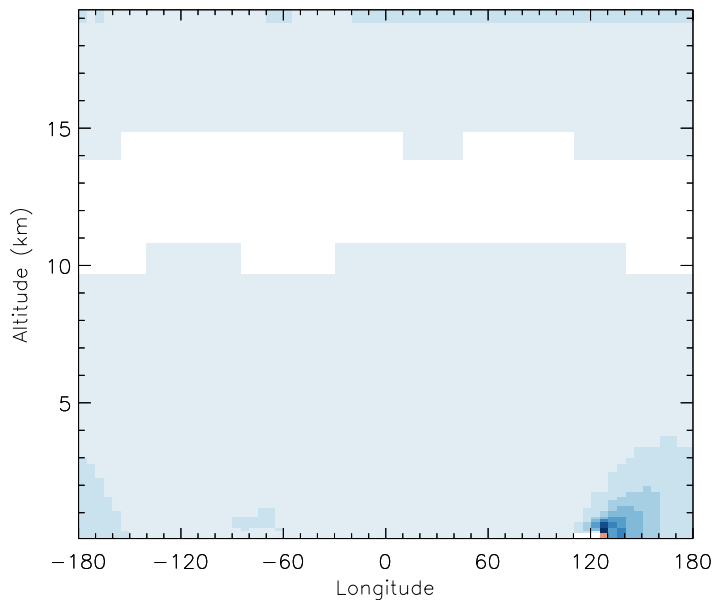
v11-01b-Run0 - v10-01i-geosfp-Run0

CO - Diff along 15S for Jan



v11-01b-Run0 - v10-01i-geosfp-Run0

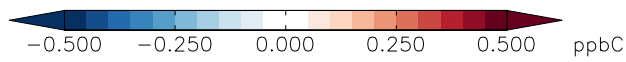
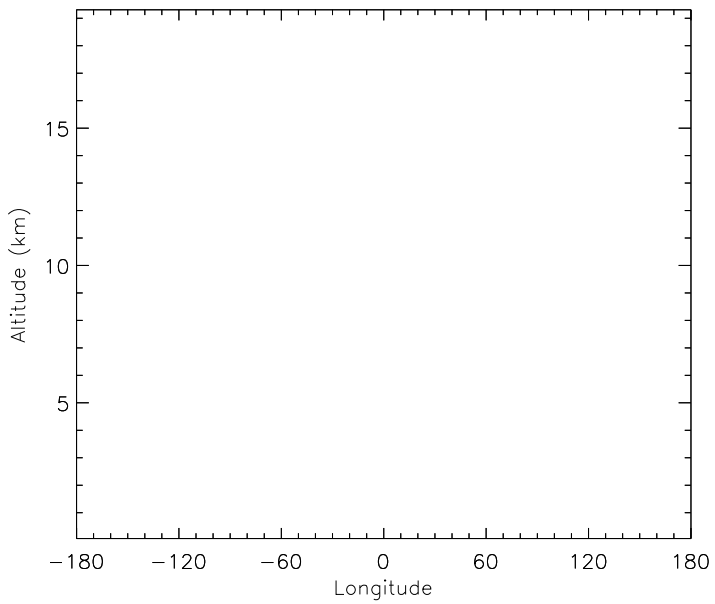
CO - Diff along 42N for Jan



GEOS-Chem Longitudinal Difference Profiles at 15S and 42N

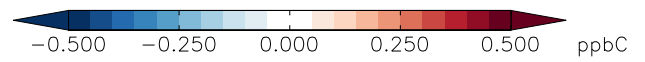
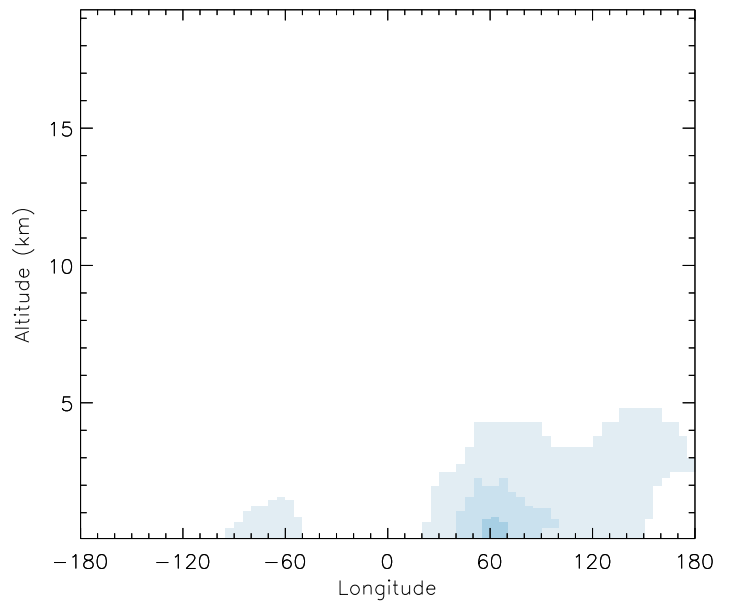
v11-01b-Run0 - v10-01-public-Run0

ALK4 - Diff along 15S for Jan



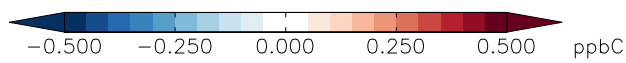
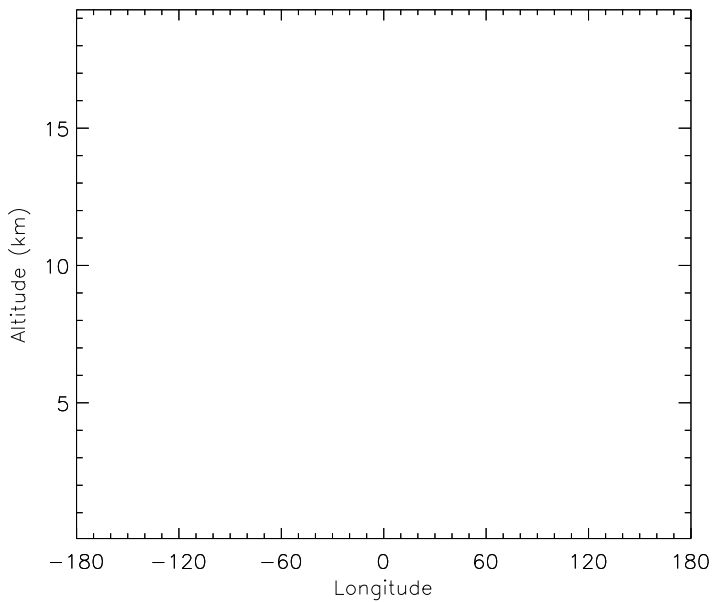
v11-01b-Run0 - v10-01-public-Run0

ALK4 - Diff along 42N for Jan



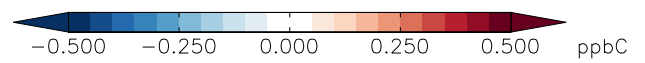
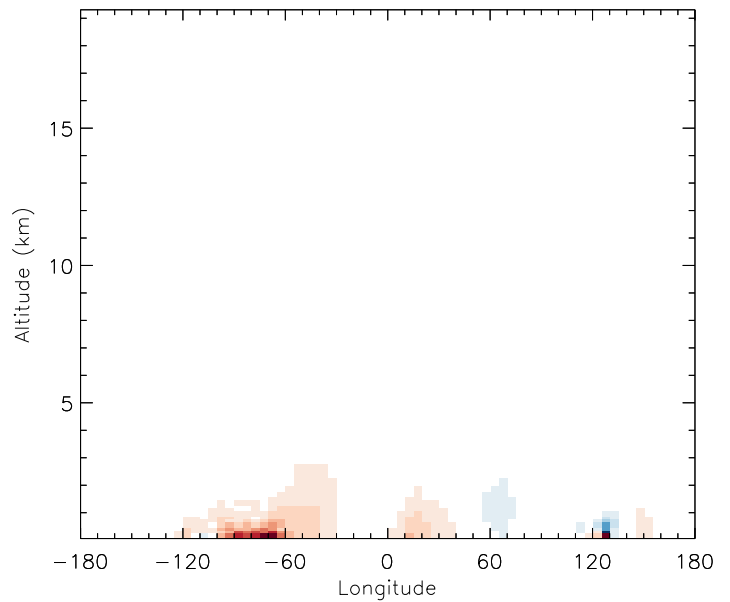
v11-01b-Run0 - v10-01i-geosfp-Run0

ALK4 - Diff along 15S for Jan



v11-01b-Run0 - v10-01i-geosfp-Run0

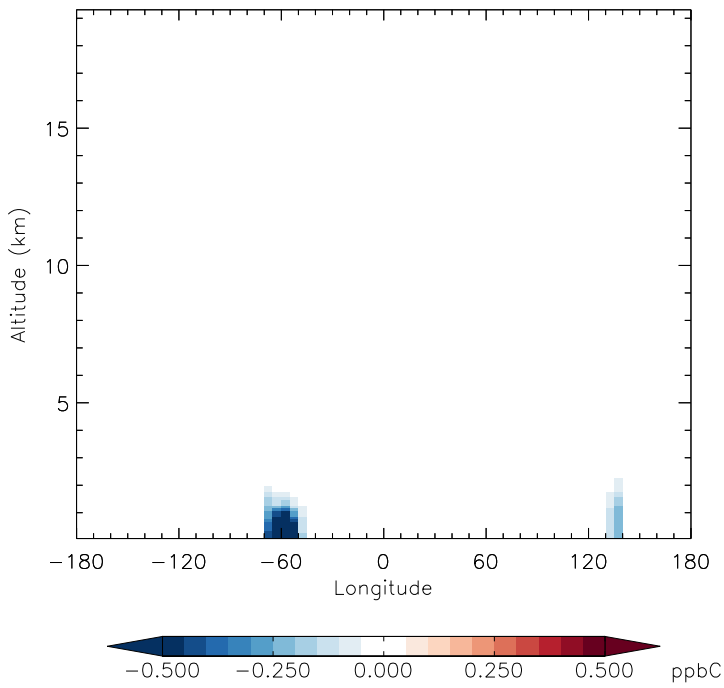
ALK4 - Diff along 42N for Jan



GEOS-Chem Longitudinal Difference Profiles at 15S and 42N

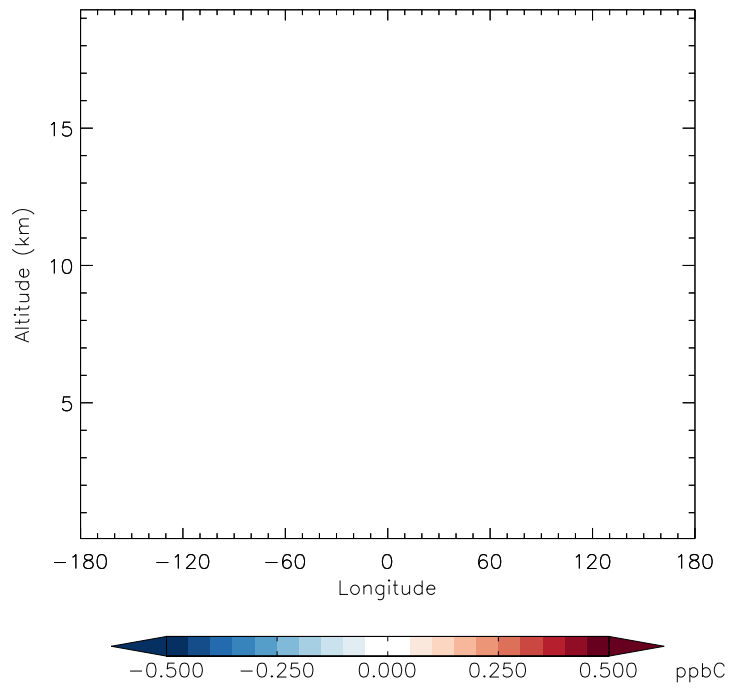
v11-01b-Run0 - v10-01-public-Run0

ISOP - Diff along 15S for Jan



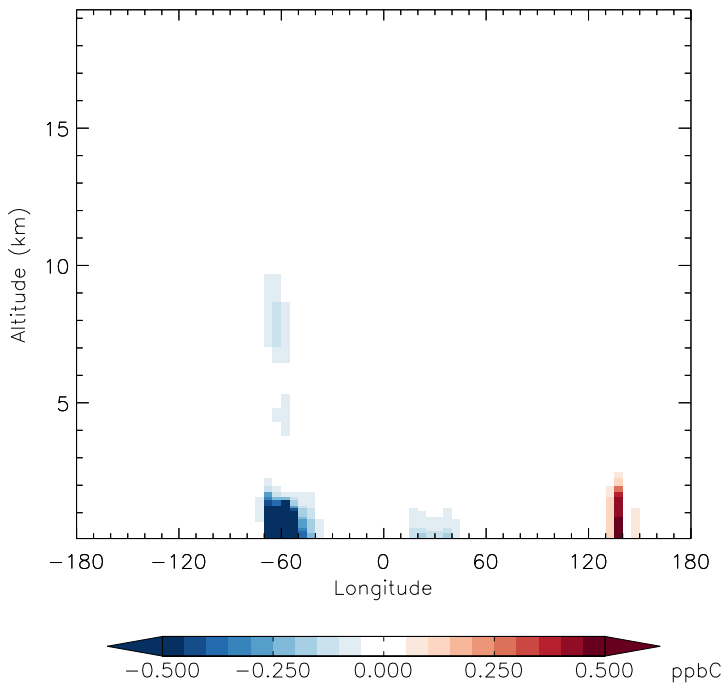
v11-01b-Run0 - v10-01-public-Run0

ISOP - Diff along 42N for Jan



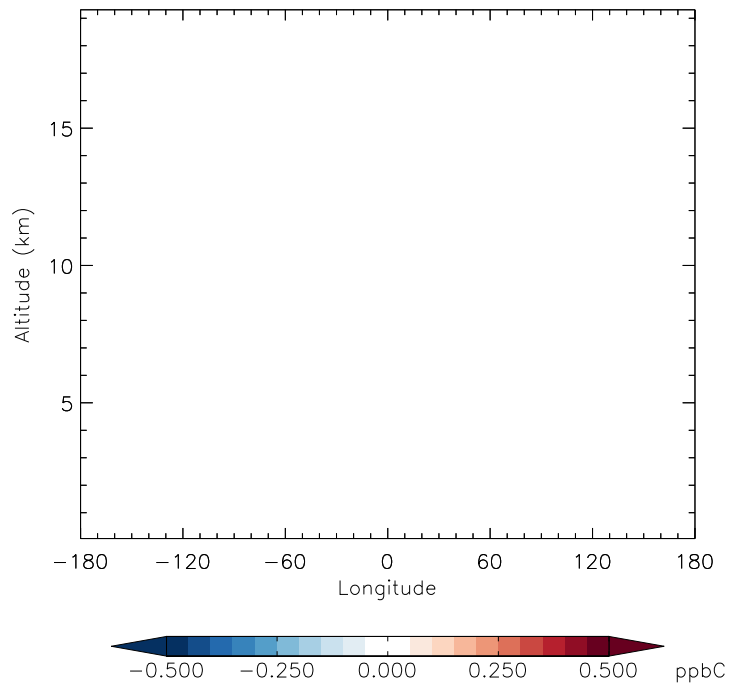
v11-01b-Run0 - v10-01i-geosfp-Run0

ISOP - Diff along 15S for Jan



v11-01b-Run0 - v10-01i-geosfp-Run0

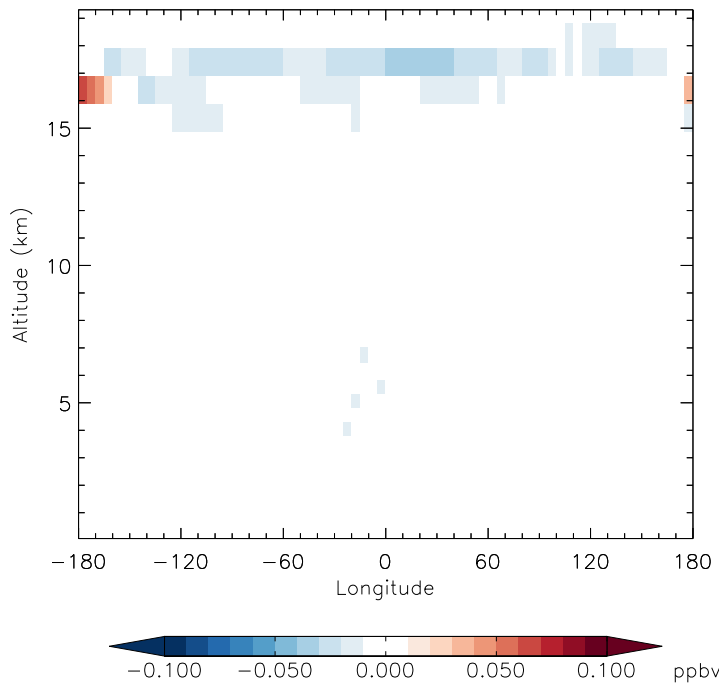
ISOP - Diff along 42N for Jan



GEOS-Chem Longitudinal Difference Profiles at 15S and 42N

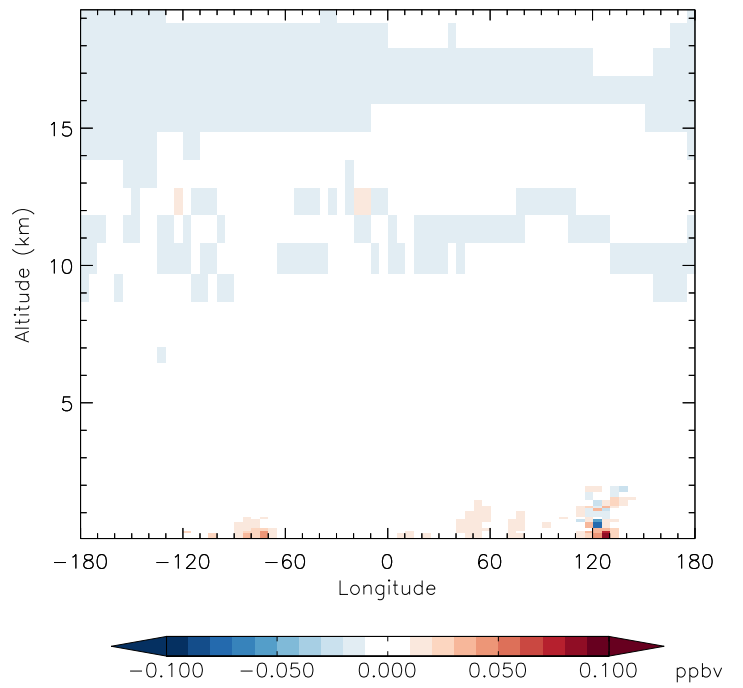
v11-01b-Run0 - v10-01-public-Run0

HNO₃ - Diff along 15S for Jan



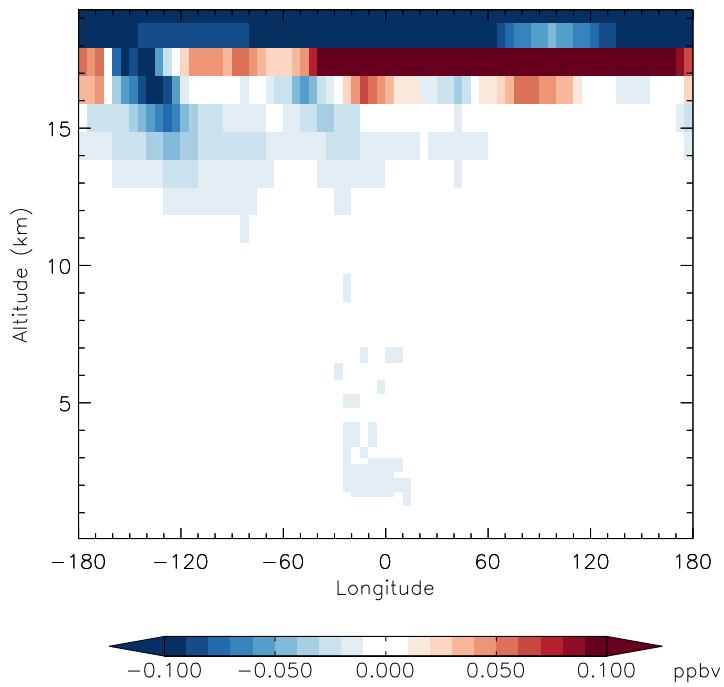
v11-01b-Run0 - v10-01-public-Run0

HNO₃ - Diff along 42N for Jan



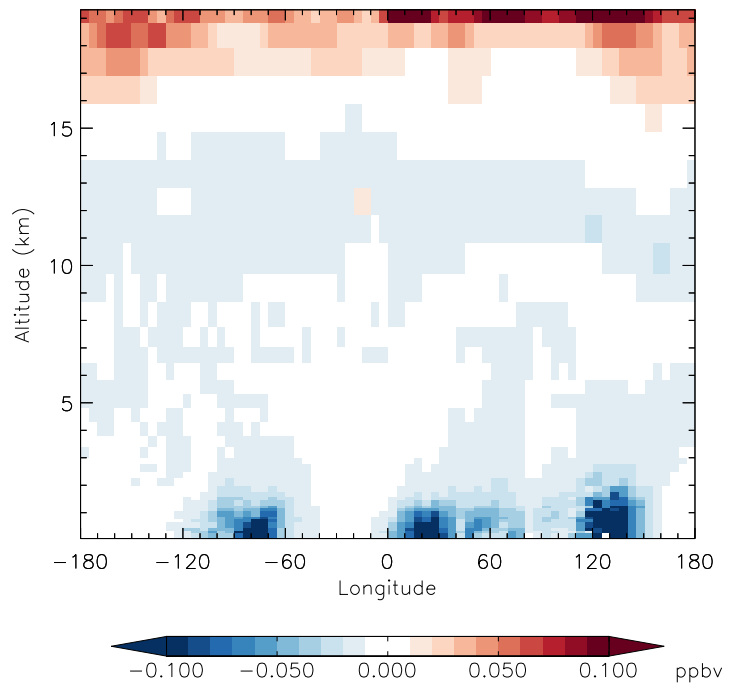
v11-01b-Run0 - v10-01i-geosfp-Run0

HNO₃ - Diff along 15S for Jan



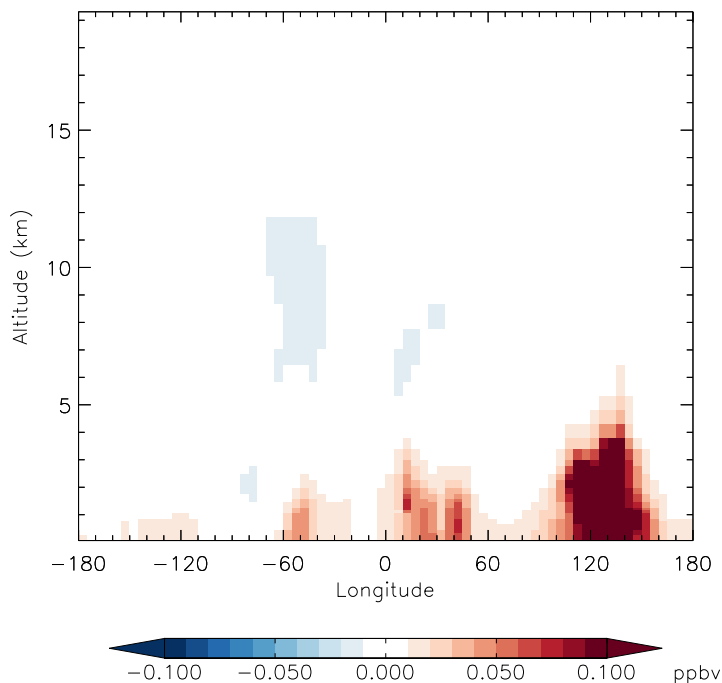
v11-01b-Run0 - v10-01i-geosfp-Run0

HNO₃ - Diff along 42N for Jan

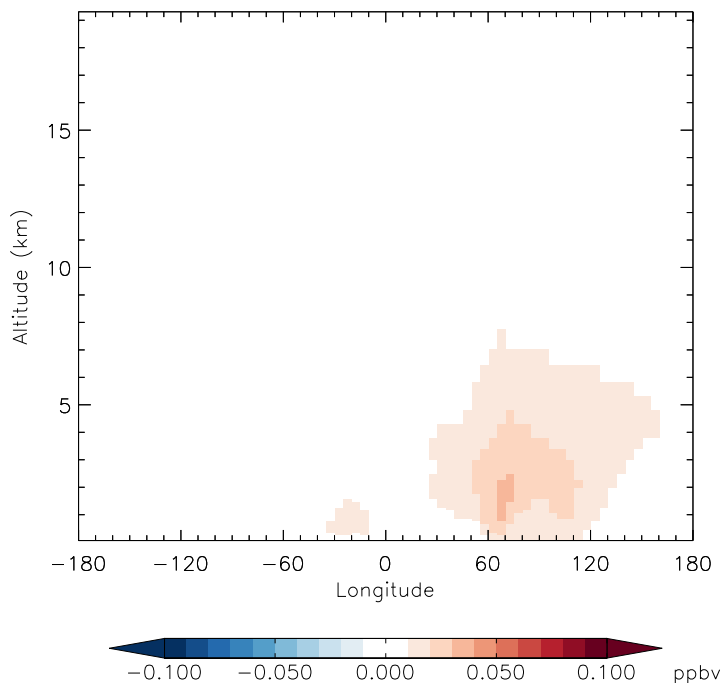


GEOS-Chem Longitudinal Difference Profiles at 15S and 42N

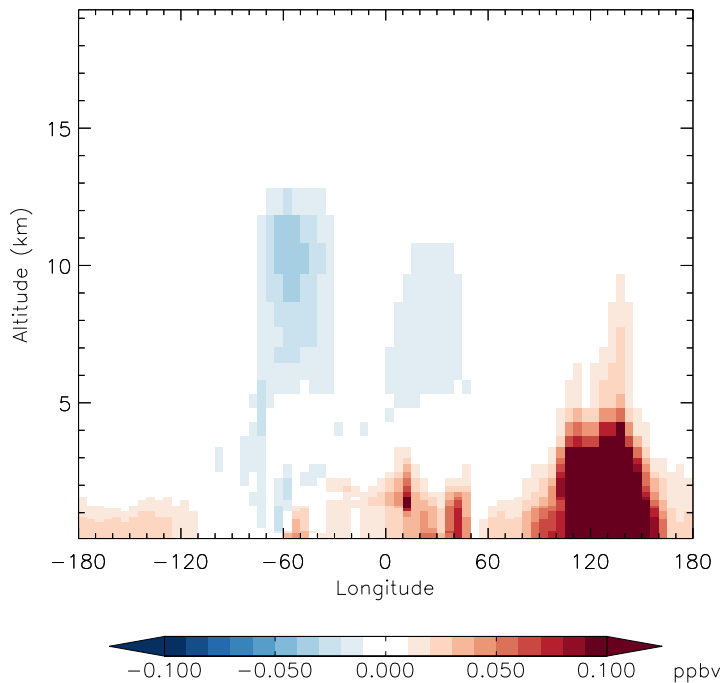
v11-01b-Run0 - v10-01-public-Run0
H2O2 - Diff along 15S for Jan



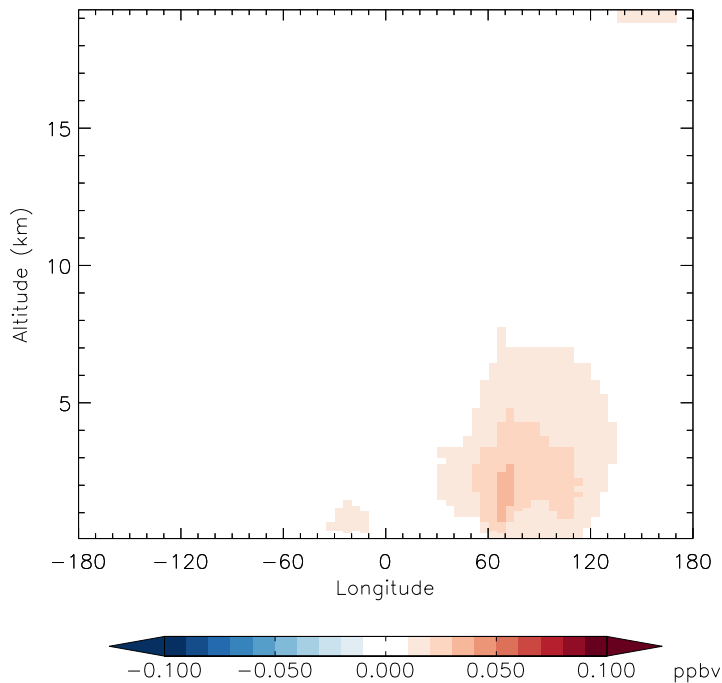
v11-01b-Run0 - v10-01-public-Run0
H2O2 - Diff along 42N for Jan



v11-01b-Run0 - v10-01i-geosfp-Run0
H2O2 - Diff along 15S for Jan



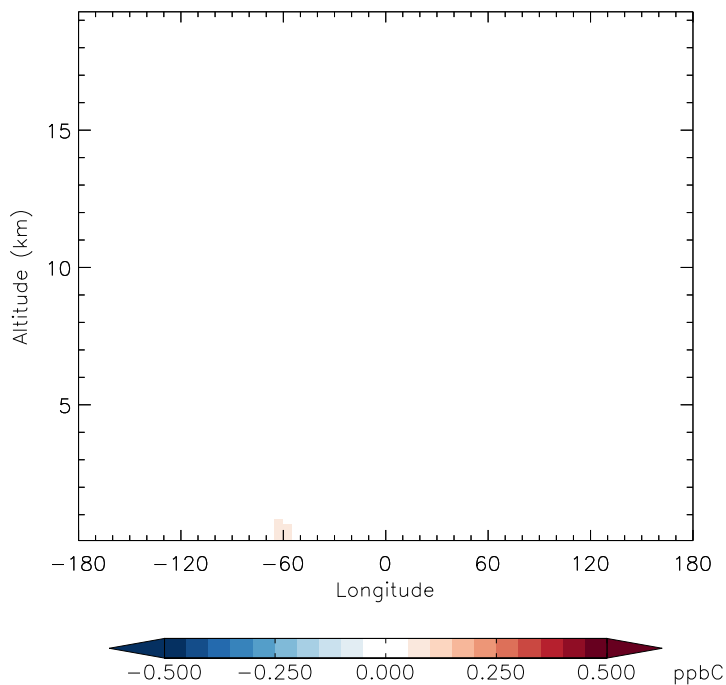
v11-01b-Run0 - v10-01i-geosfp-Run0
H2O2 - Diff along 42N for Jan



GEOS-Chem Longitudinal Difference Profiles at 15S and 42N

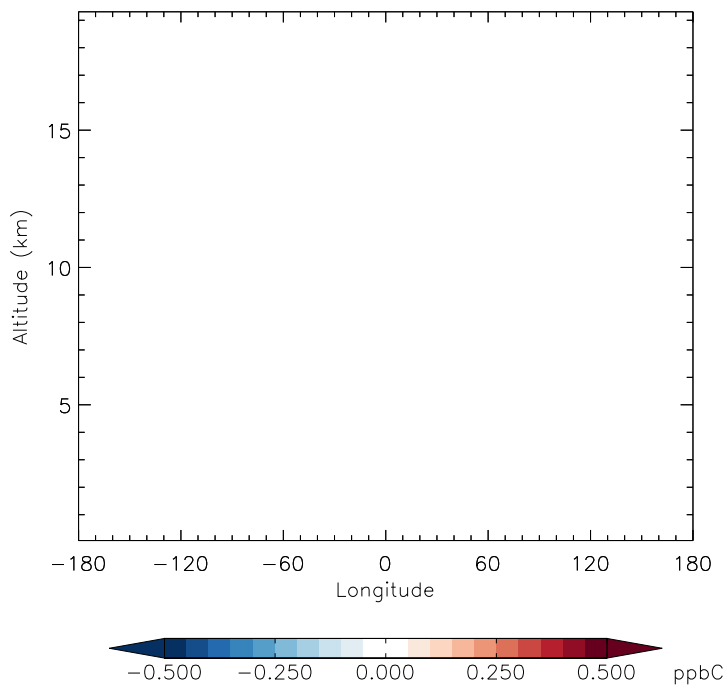
v11-01b-Run0 - v10-01-public-Run0

ACET - Diff along 15S for Jan



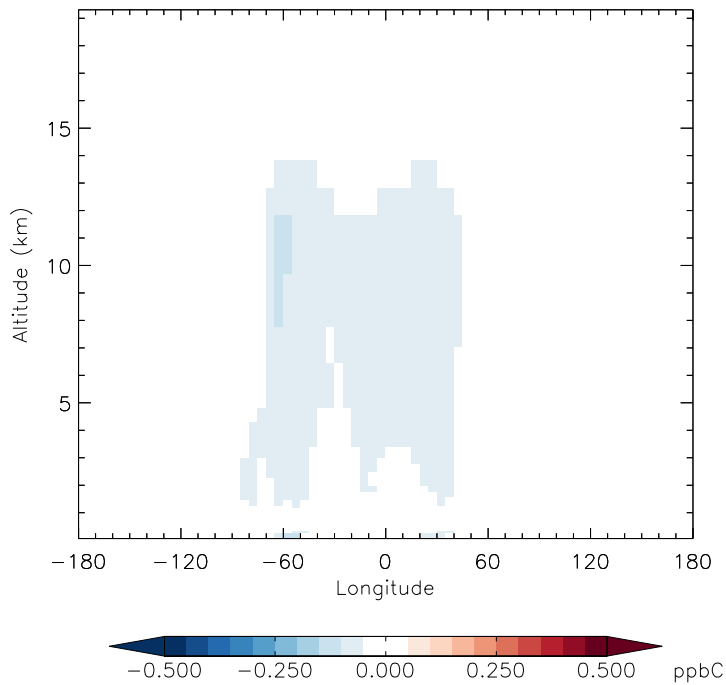
v11-01b-Run0 - v10-01-public-Run0

ACET - Diff along 42N for Jan



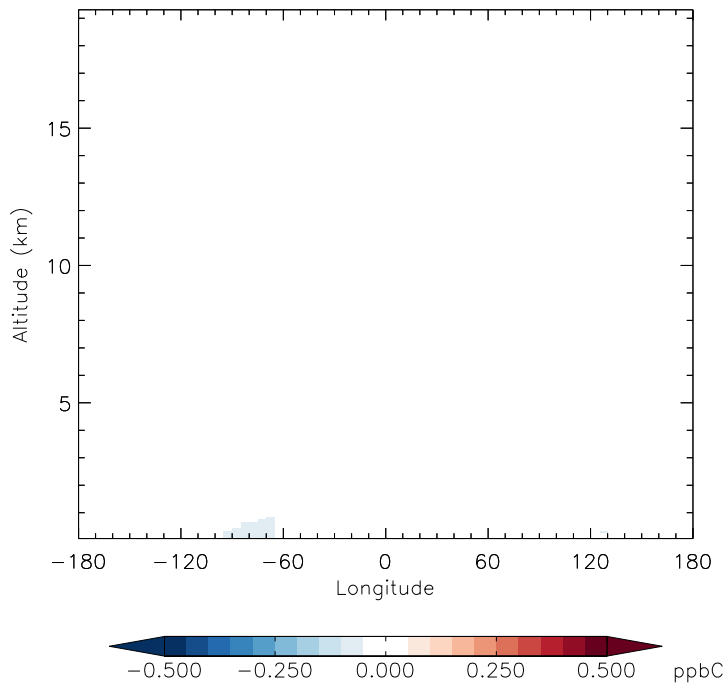
v11-01b-Run0 - v10-01i-geosfp-Run0

ACET - Diff along 15S for Jan



v11-01b-Run0 - v10-01i-geosfp-Run0

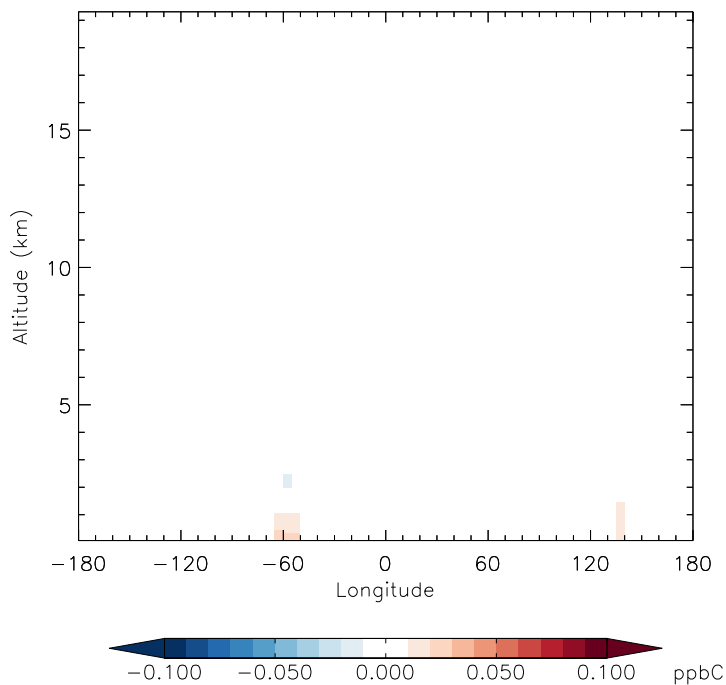
ACET - Diff along 42N for Jan



GEOS-Chem Longitudinal Difference Profiles at 15S and 42N

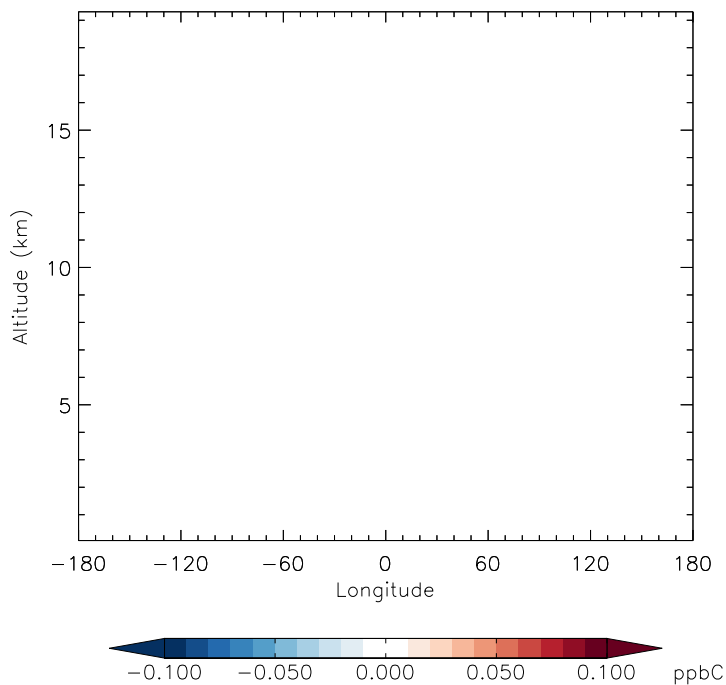
v11-01b-Run0 - v10-01-public-Run0

MEK - Diff along 15S for Jan



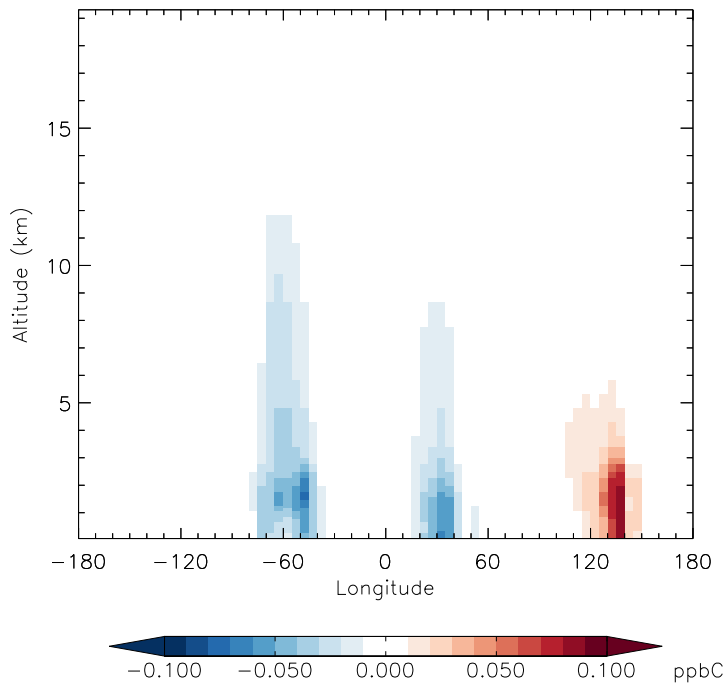
v11-01b-Run0 - v10-01-public-Run0

MEK - Diff along 42N for Jan



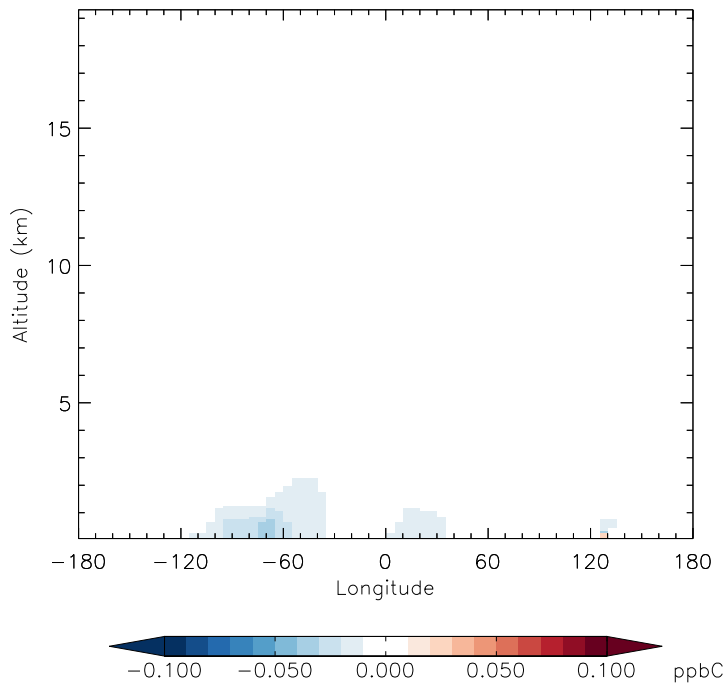
v11-01b-Run0 - v10-01i-geosfp-Run0

MEK - Diff along 15S for Jan



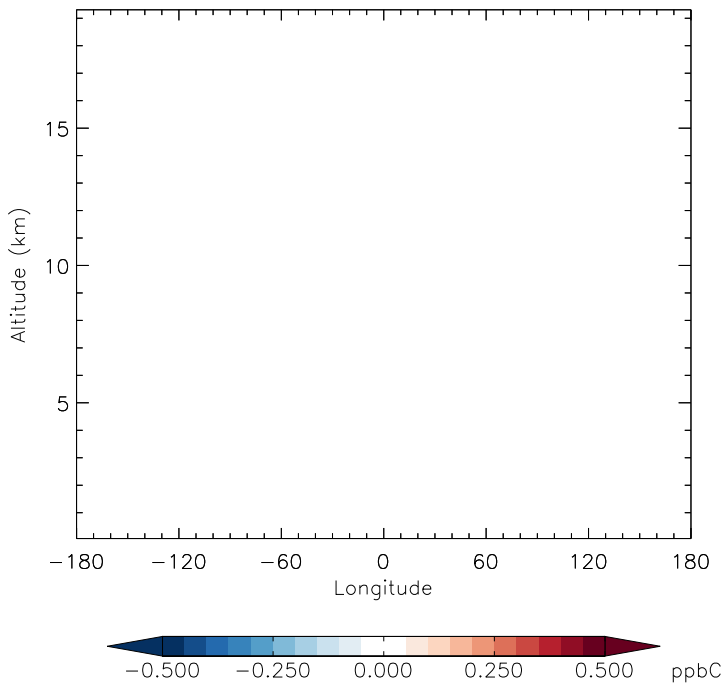
v11-01b-Run0 - v10-01i-geosfp-Run0

MEK - Diff along 42N for Jan

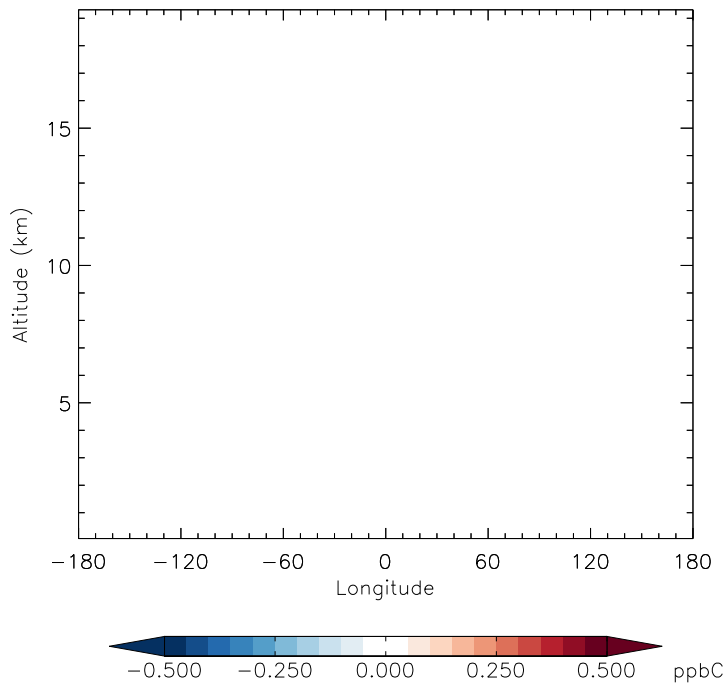


GEOS-Chem Longitudinal Difference Profiles at 15S and 42N

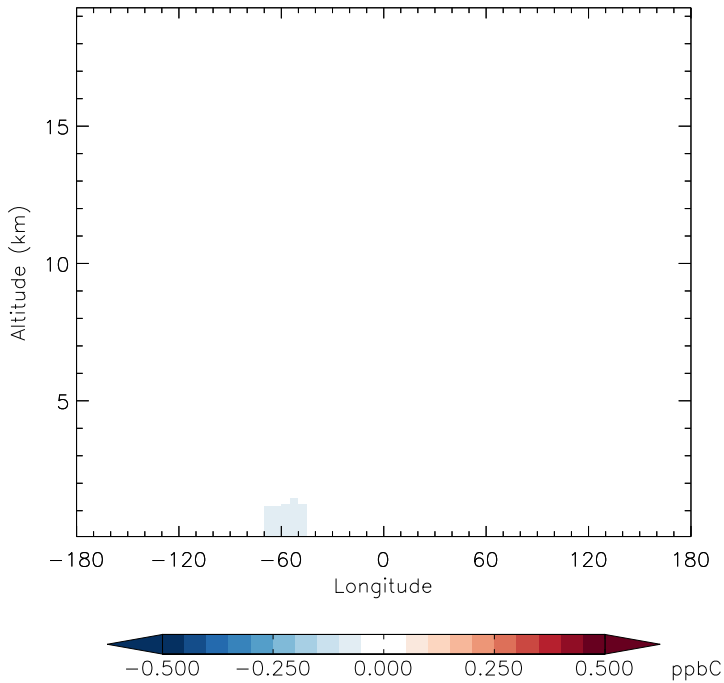
v11-01b-Run0 - v10-01-public-Run0
ALD2 - Diff along 15S for Jan



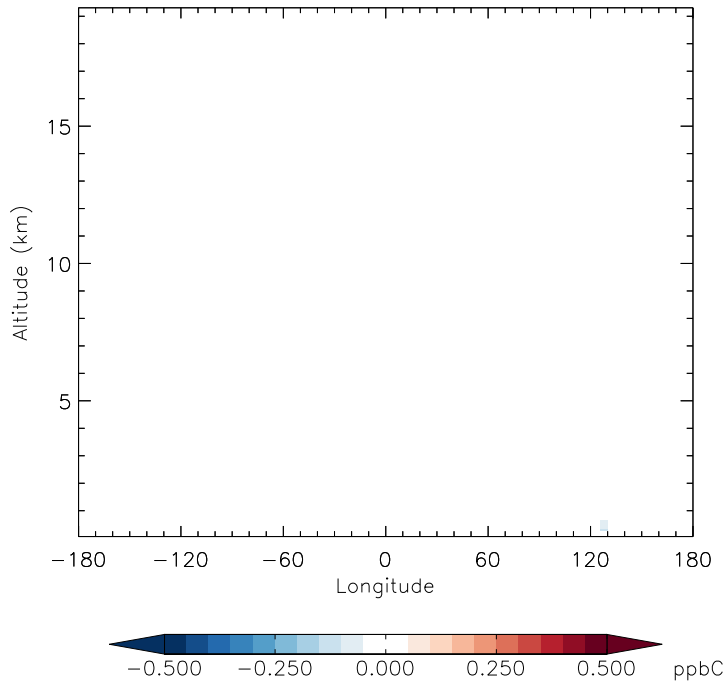
v11-01b-Run0 - v10-01-public-Run0
ALD2 - Diff along 42N for Jan



v11-01b-Run0 - v10-01i-geosfp-Run0
ALD2 - Diff along 15S for Jan

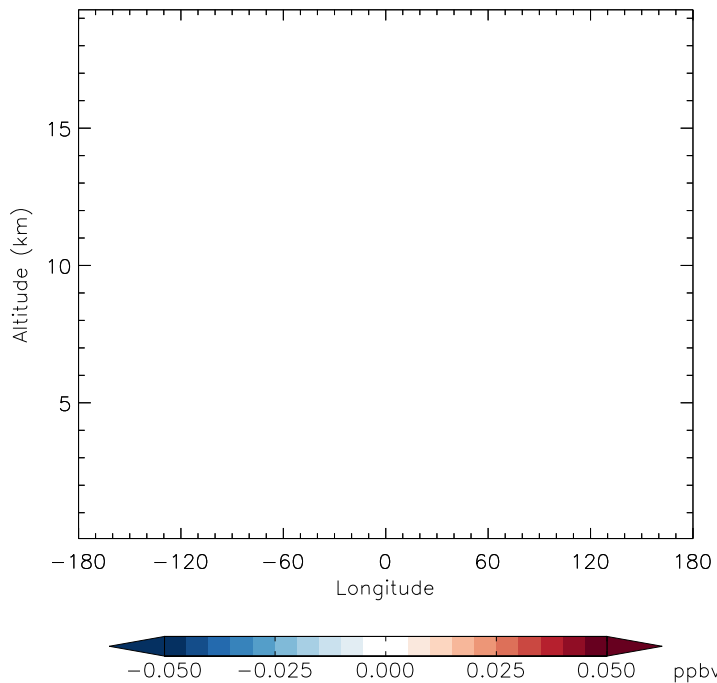


v11-01b-Run0 - v10-01i-geosfp-Run0
ALD2 - Diff along 42N for Jan

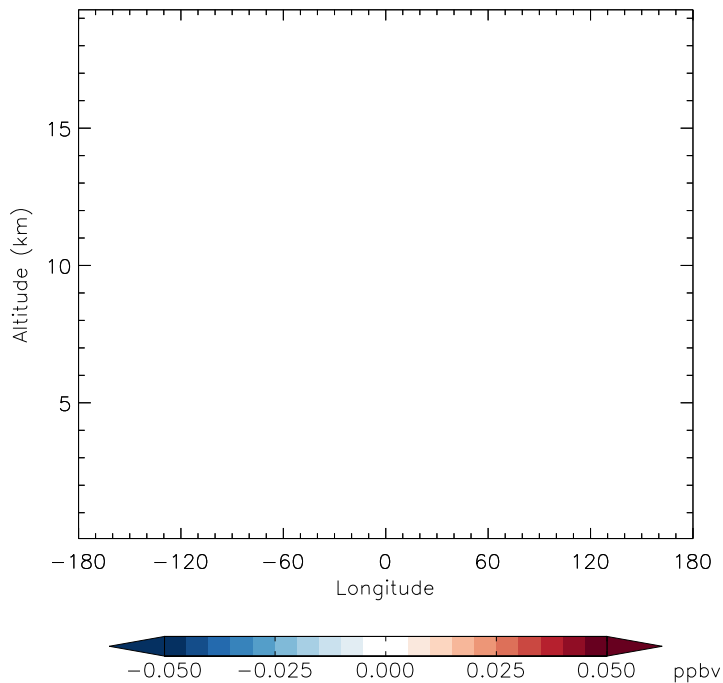


GEOS-Chem Longitudinal Difference Profiles at 15S and 42N

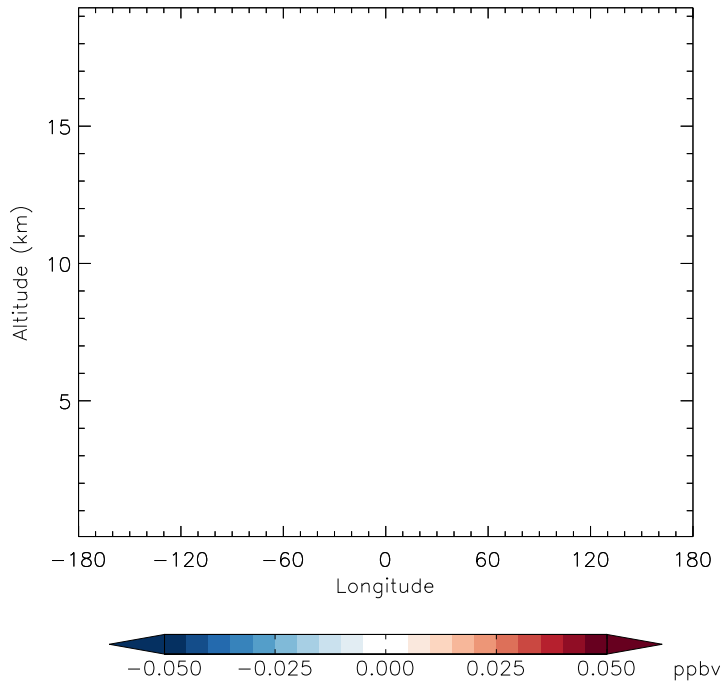
v11-01b-Run0 - v10-01-public-Run0
RCHO - Diff along 15S for Jan



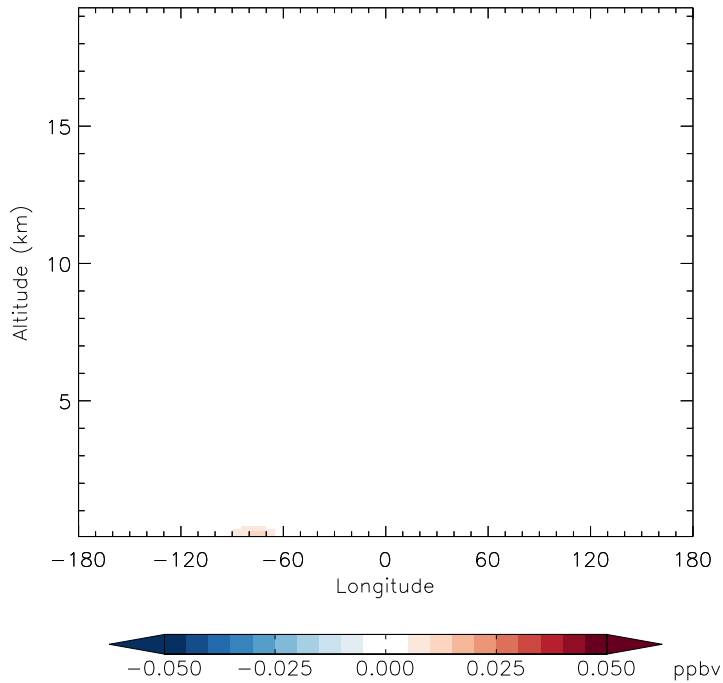
v11-01b-Run0 - v10-01-public-Run0
RCHO - Diff along 42N for Jan



v11-01b-Run0 - v10-01i-geosfp-Run0
RCHO - Diff along 15S for Jan



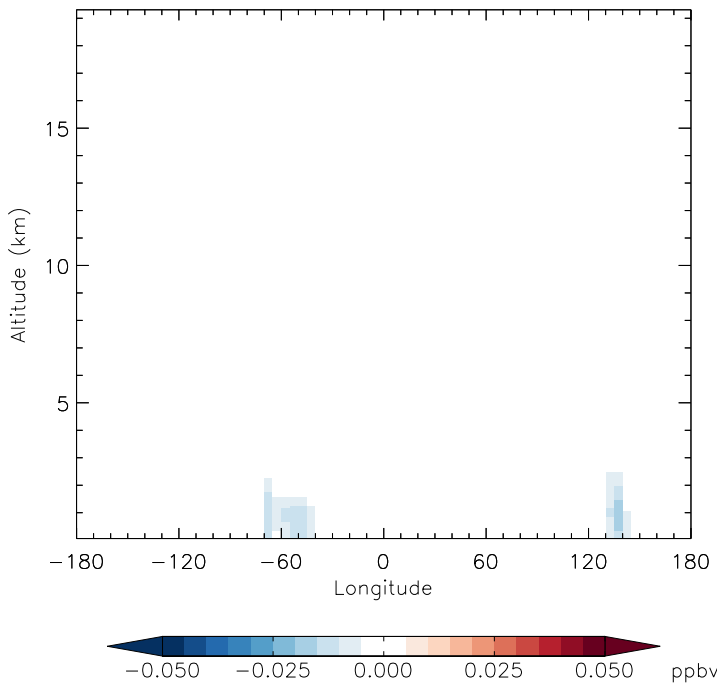
v11-01b-Run0 - v10-01i-geosfp-Run0
RCHO - Diff along 42N for Jan



GEOS-Chem Longitudinal Difference Profiles at 15S and 42N

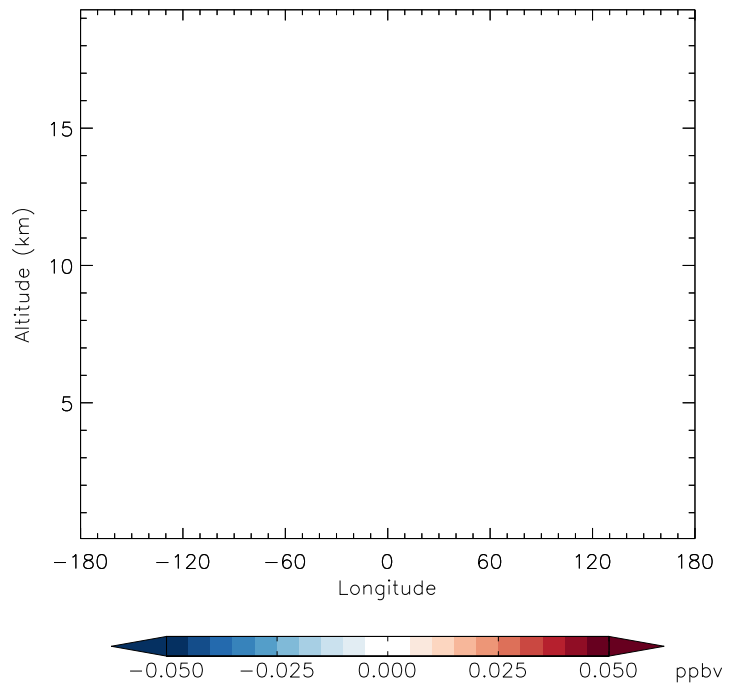
v11-01b-Run0 - v10-01-public-Run0

MVK - Diff along 15S for Jan



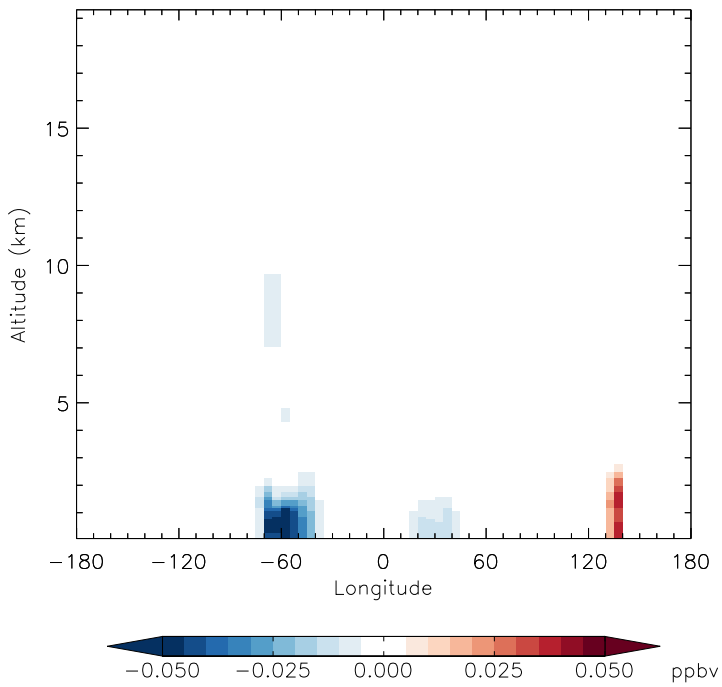
v11-01b-Run0 - v10-01-public-Run0

MVK - Diff along 42N for Jan



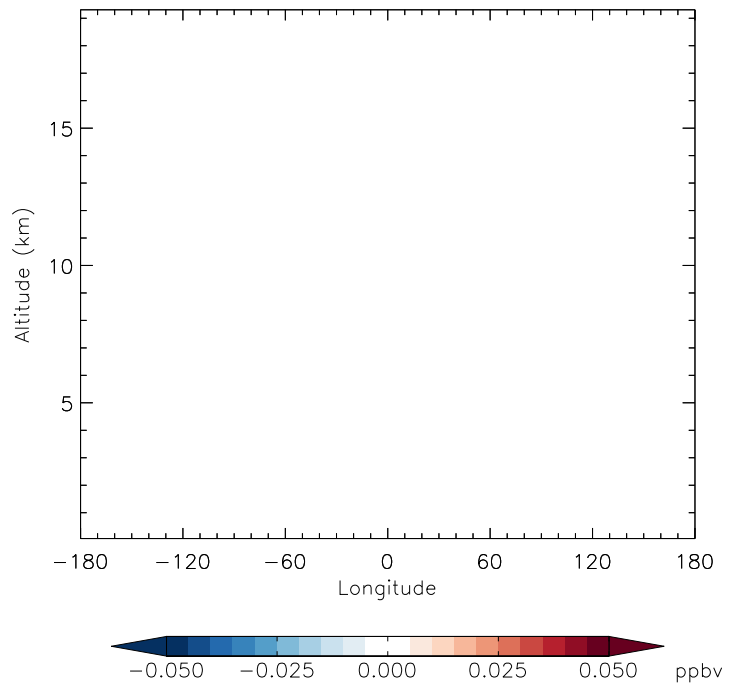
v11-01b-Run0 - v10-01i-geosfp-Run0

MVK - Diff along 15S for Jan



v11-01b-Run0 - v10-01i-geosfp-Run0

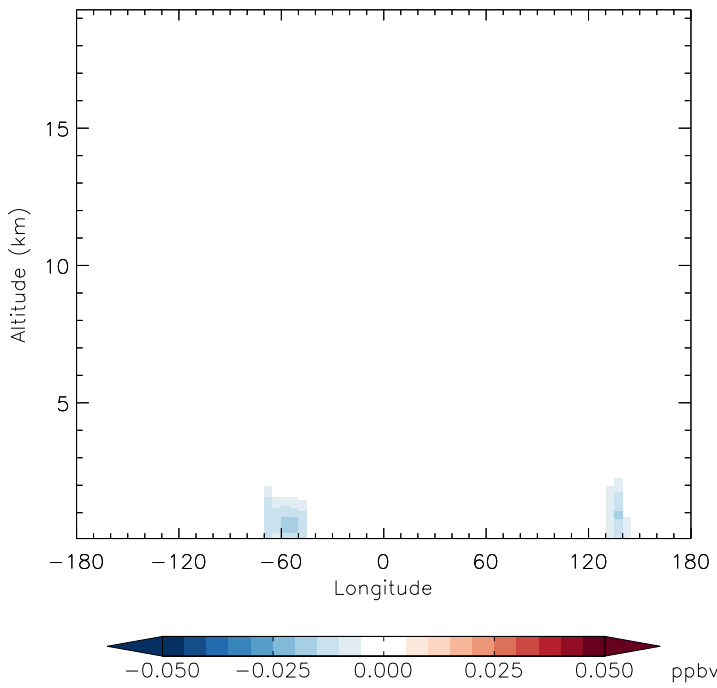
MVK - Diff along 42N for Jan



GEOS-Chem Longitudinal Difference Profiles at 15S and 42N

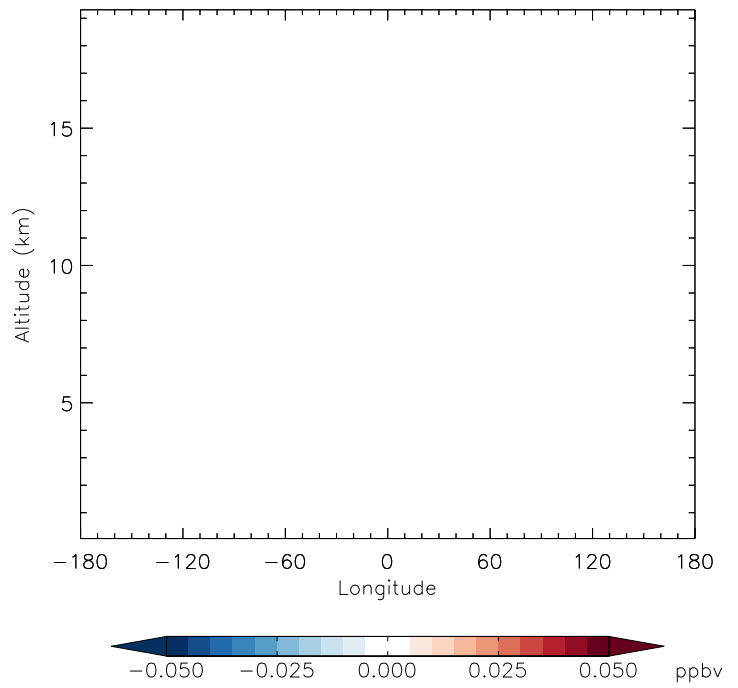
v11-01b-Run0 - v10-01-public-Run0

MACR - Diff along 15S for Jan



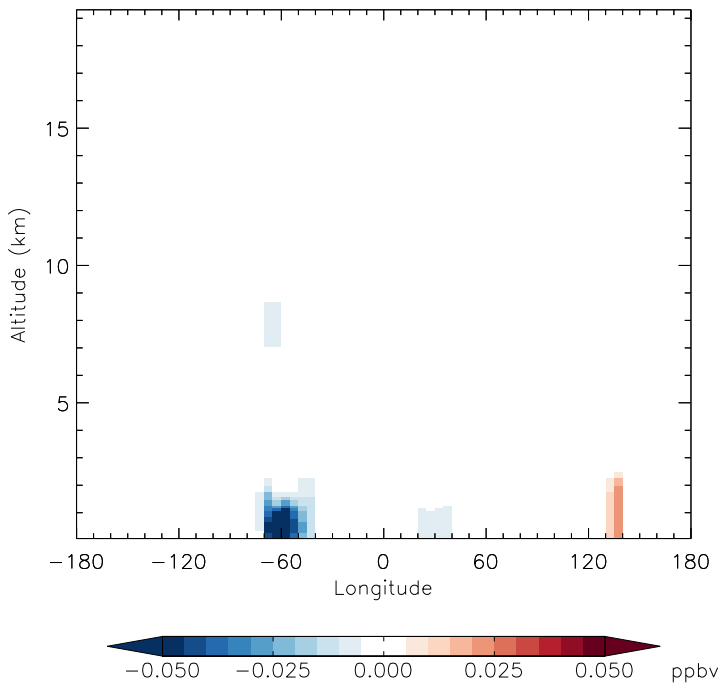
v11-01b-Run0 - v10-01-public-Run0

MACR - Diff along 42N for Jan



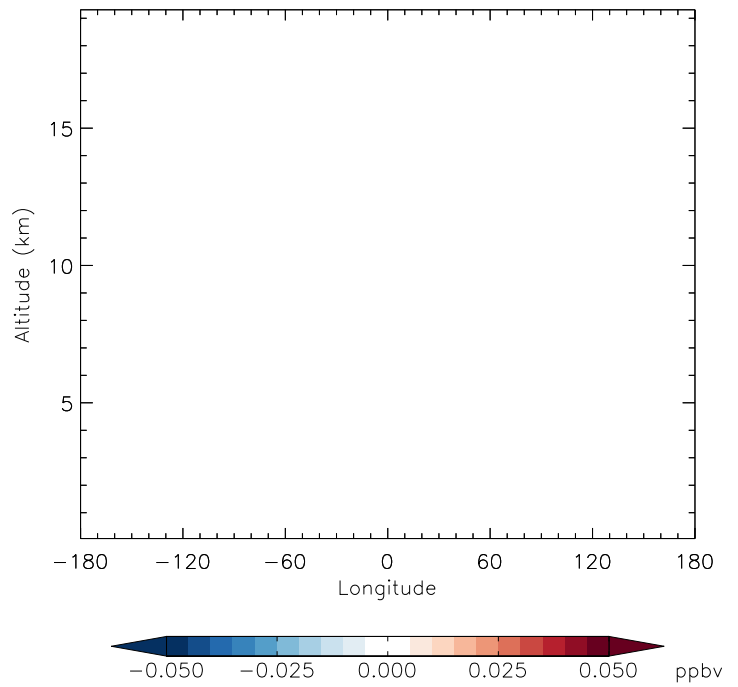
v11-01b-Run0 - v10-01i-geosfp-Run0

MACR - Diff along 15S for Jan



v11-01b-Run0 - v10-01i-geosfp-Run0

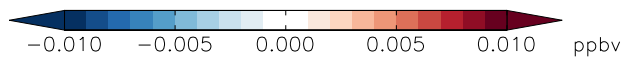
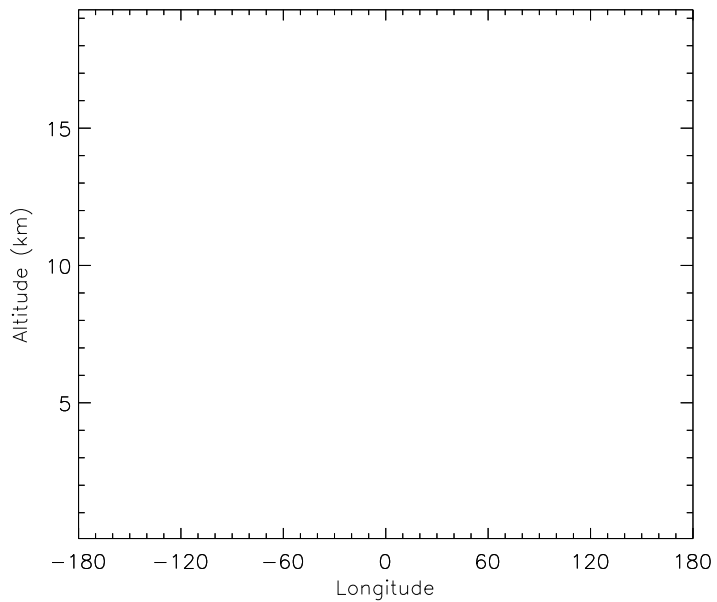
MACR - Diff along 42N for Jan



GEOS-Chem Longitudinal Difference Profiles at 15S and 42N

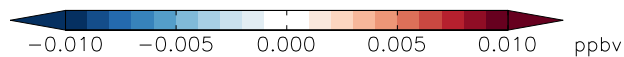
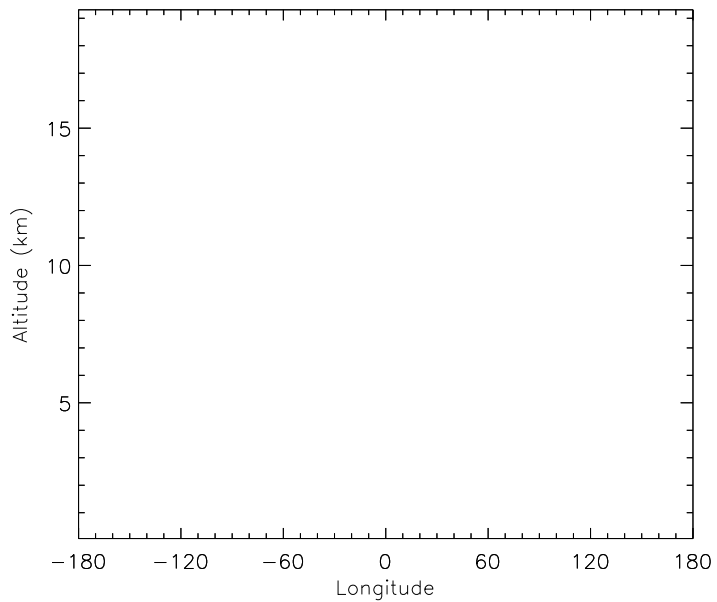
v11-01b-Run0 - v10-01-public-Run0

PMN - Diff along 15S for Jan



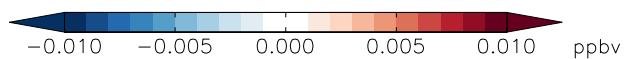
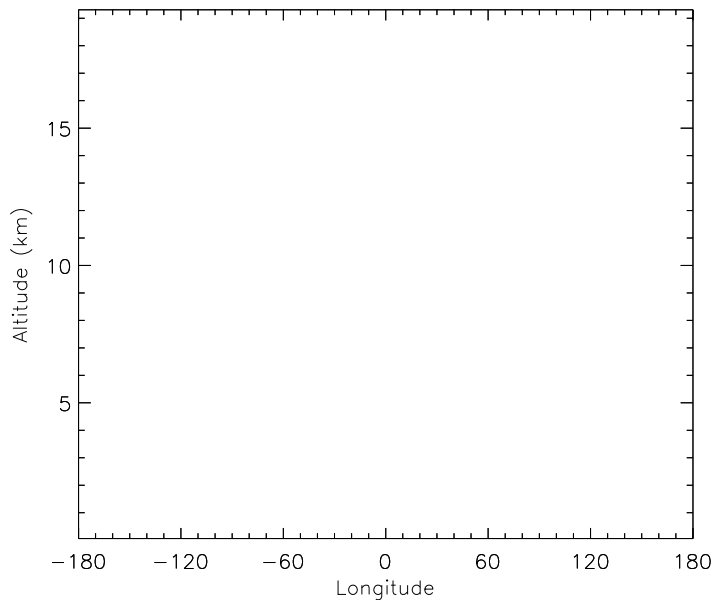
v11-01b-Run0 - v10-01-public-Run0

PMN - Diff along 42N for Jan



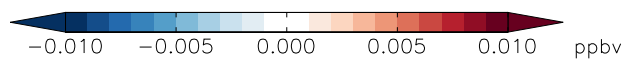
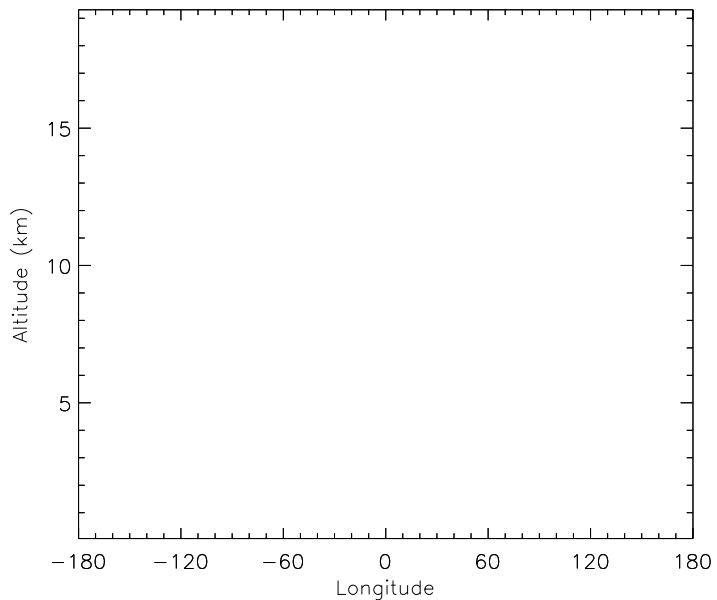
v11-01b-Run0 - v10-01i-geosfp-Run0

PMN - Diff along 15S for Jan



v11-01b-Run0 - v10-01i-geosfp-Run0

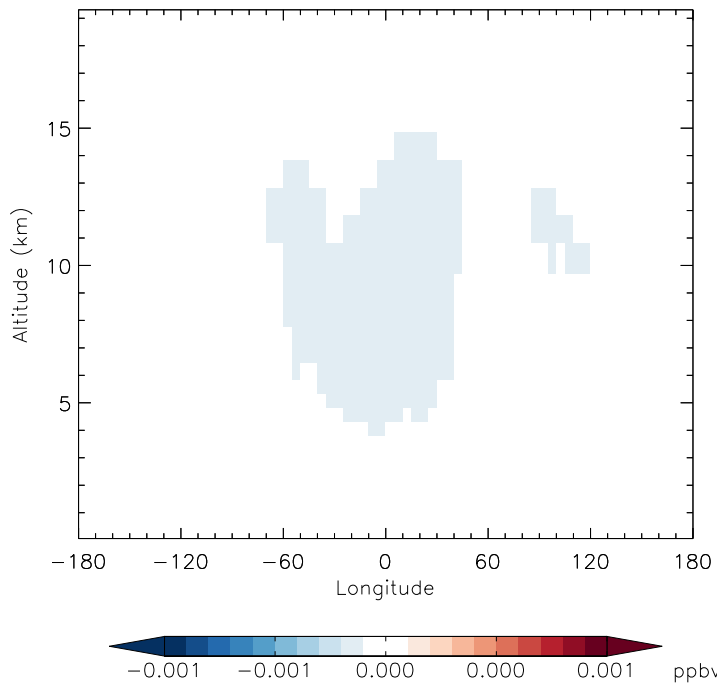
PMN - Diff along 42N for Jan



GEOS-Chem Longitudinal Difference Profiles at 15S and 42N

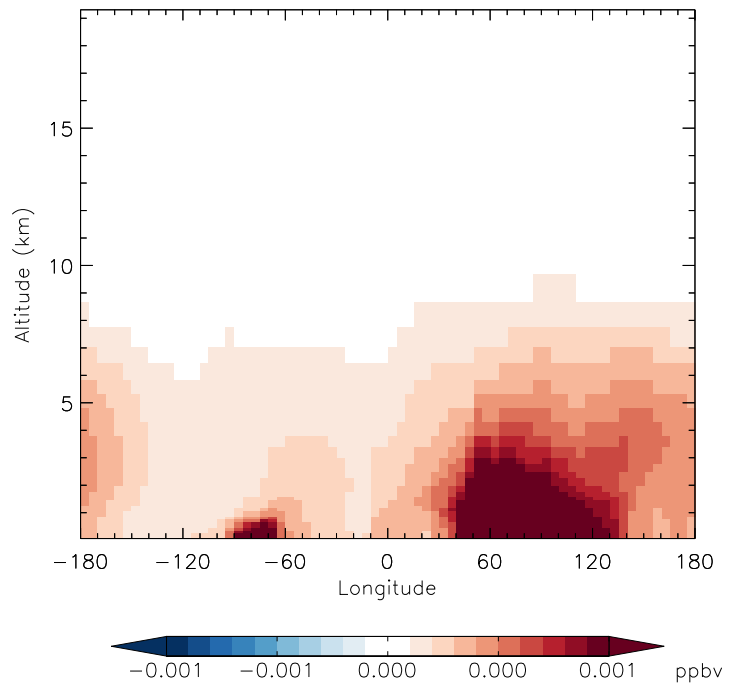
v11-01b-Run0 - v10-01-public-Run0

PPN - Diff along 15S for Jan



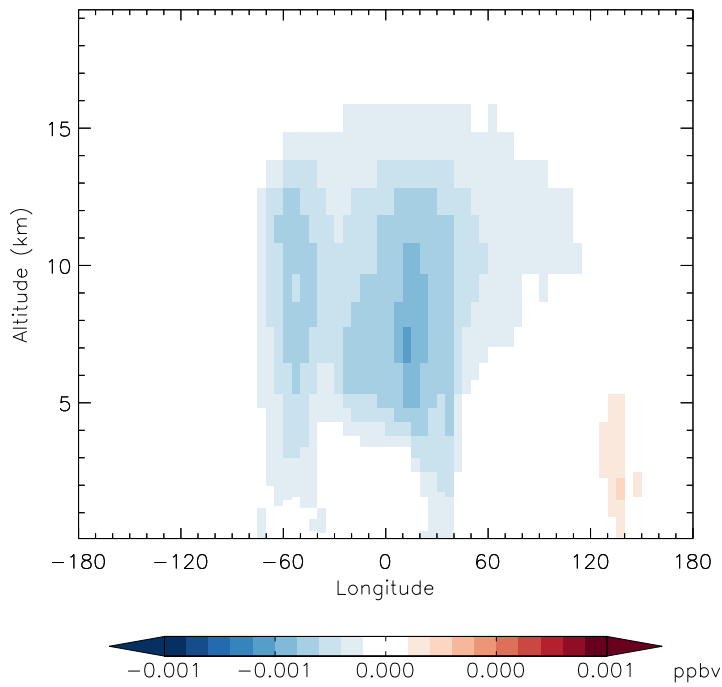
v11-01b-Run0 - v10-01-public-Run0

PPN - Diff along 42N for Jan



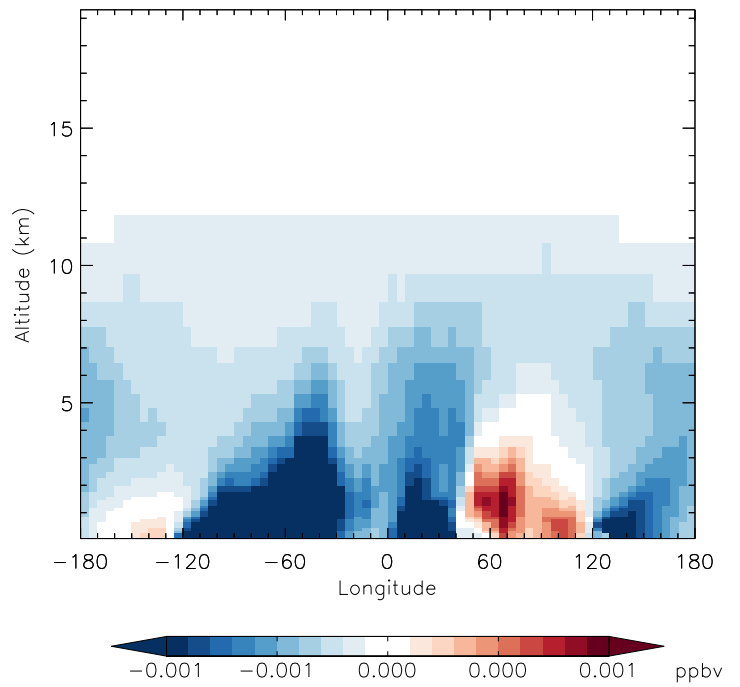
v11-01b-Run0 - v10-01i-geosfp-Run0

PPN - Diff along 15S for Jan



v11-01b-Run0 - v10-01i-geosfp-Run0

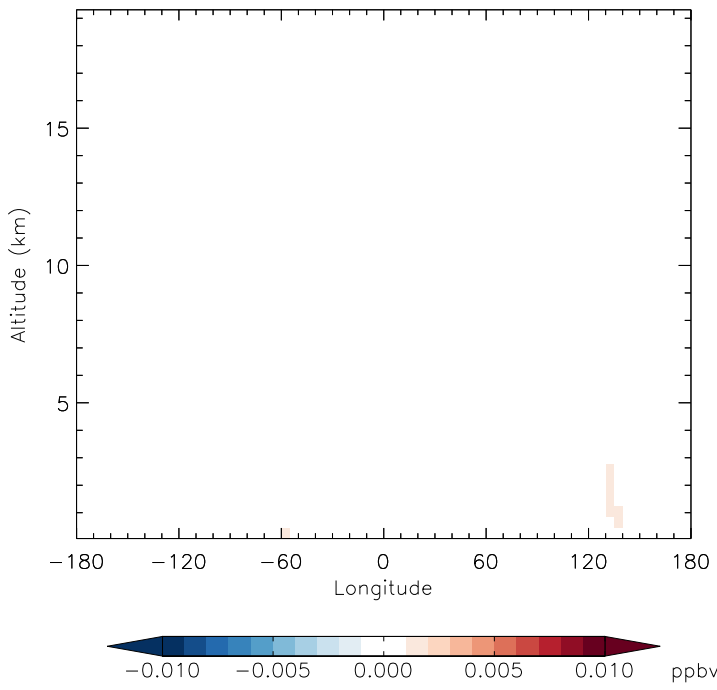
PPN - Diff along 42N for Jan



GEOS-Chem Longitudinal Difference Profiles at 15S and 42N

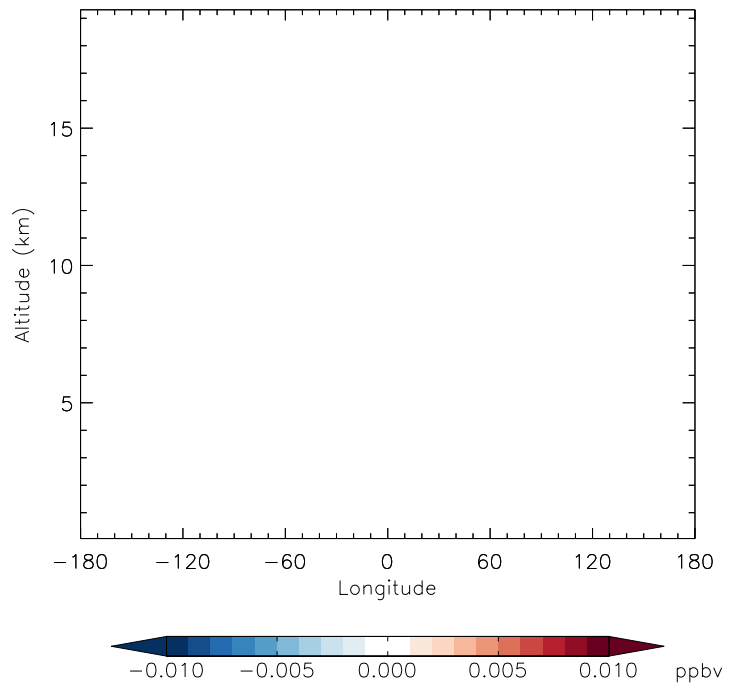
v11-01b-Run0 - v10-01-public-Run0

R4N2 - Diff along 15S for Jan



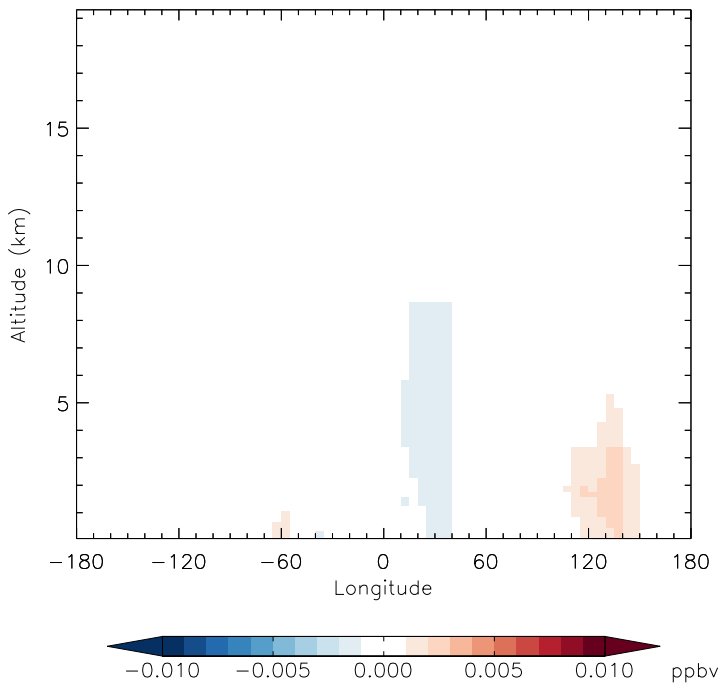
v11-01b-Run0 - v10-01-public-Run0

R4N2 - Diff along 42N for Jan



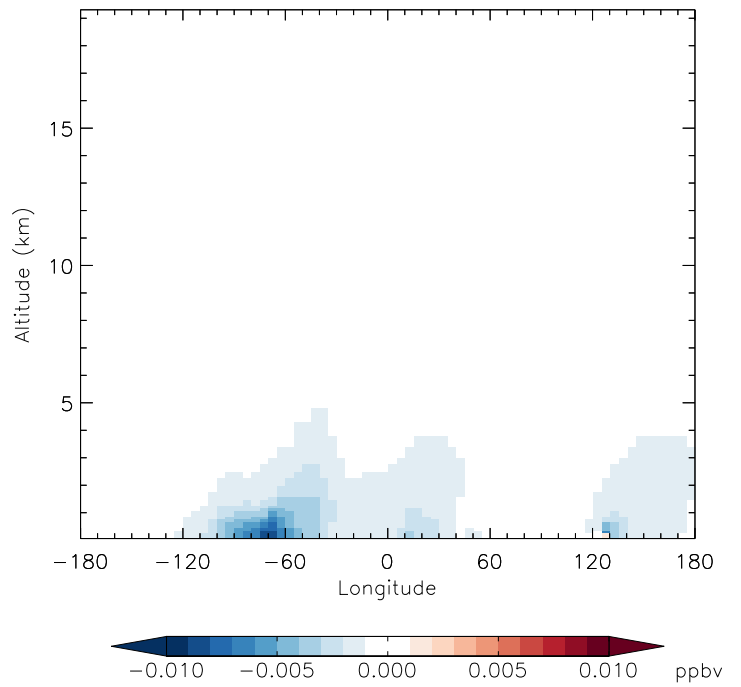
v11-01b-Run0 - v10-01i-geosfp-Run0

R4N2 - Diff along 15S for Jan



v11-01b-Run0 - v10-01i-geosfp-Run0

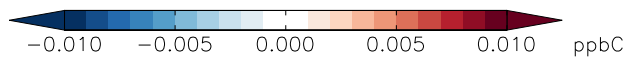
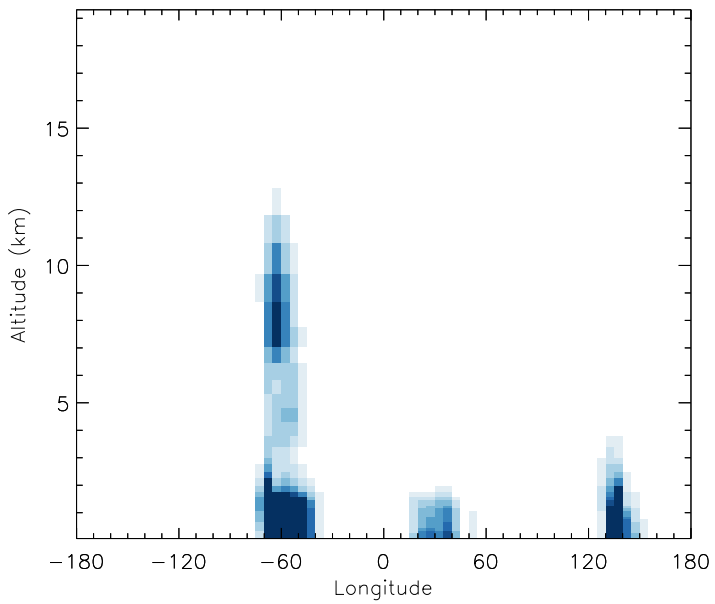
R4N2 - Diff along 42N for Jan



GEOS-Chem Longitudinal Difference Profiles at 15S and 42N

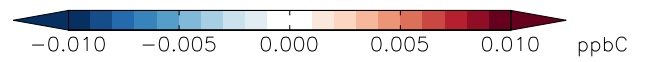
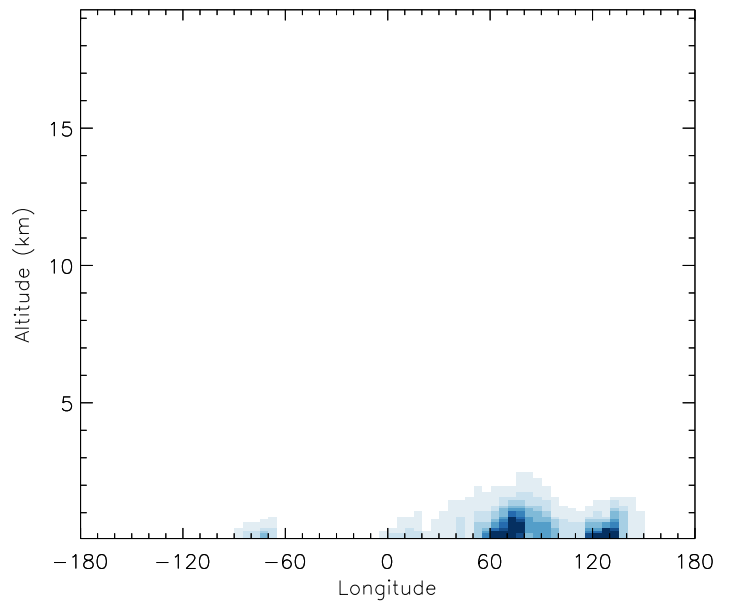
v11-01b-Run0 - v10-01-public-Run0

PRPE - Diff along 15S for Jan



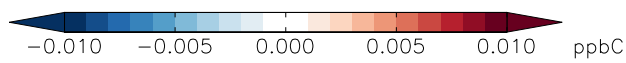
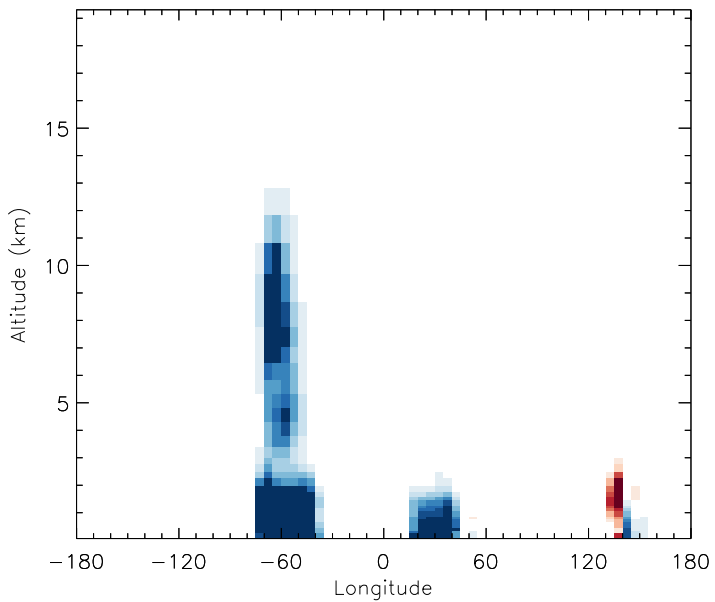
v11-01b-Run0 - v10-01-public-Run0

PRPE - Diff along 42N for Jan



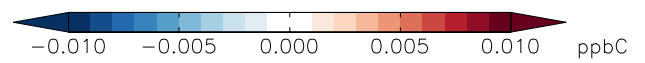
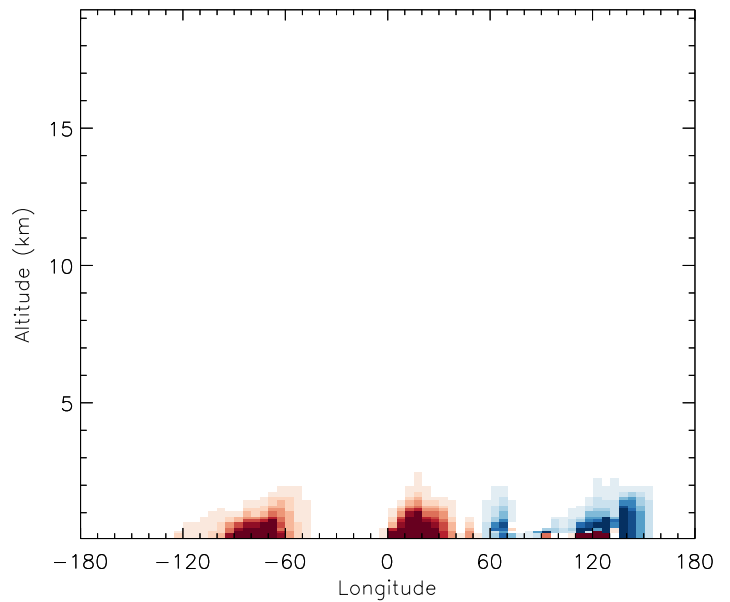
v11-01b-Run0 - v10-01i-geosfp-Run0

PRPE - Diff along 15S for Jan



v11-01b-Run0 - v10-01i-geosfp-Run0

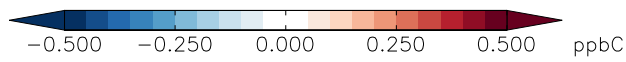
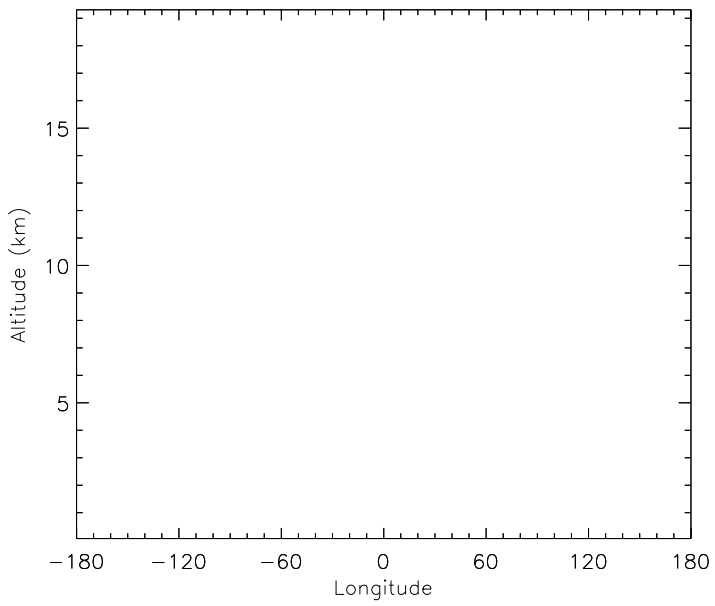
PRPE - Diff along 42N for Jan



GEOS-Chem Longitudinal Difference Profiles at 15S and 42N

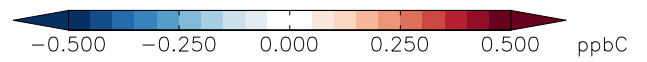
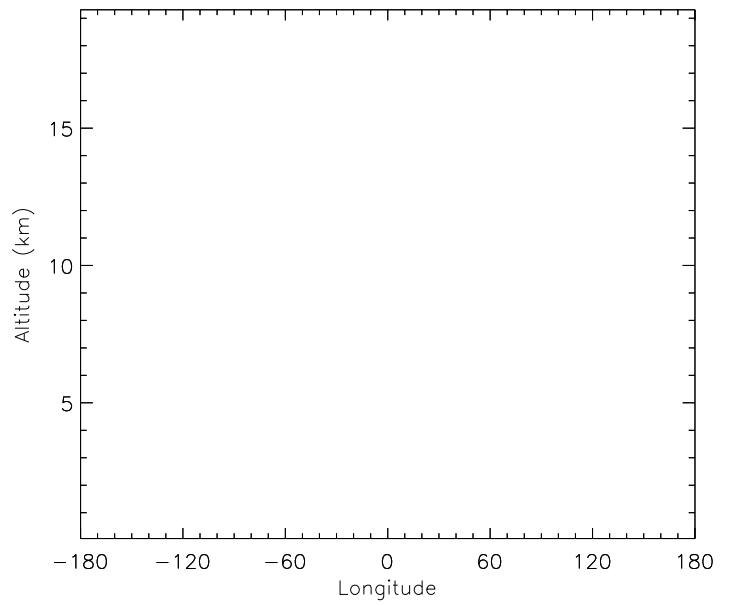
v11-01b-Run0 - v10-01-public-Run0

C3H8 - Diff along 15S for Jan



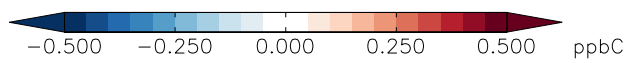
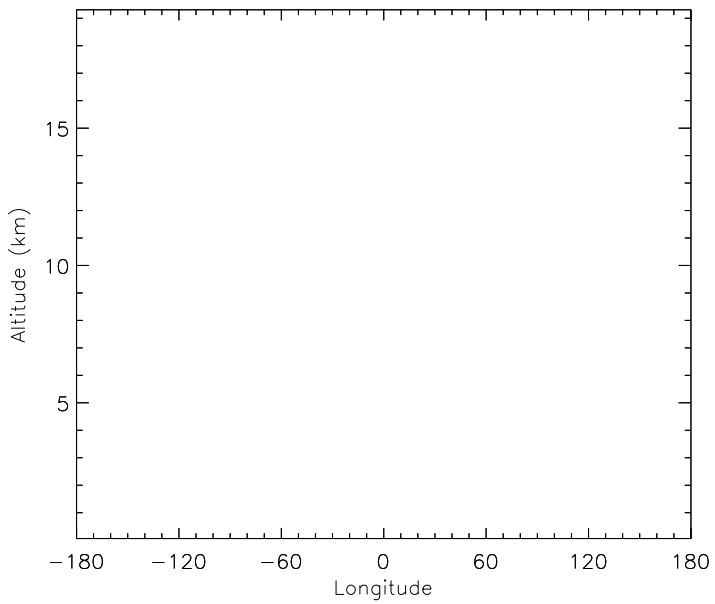
v11-01b-Run0 - v10-01-public-Run0

C3H8 - Diff along 42N for Jan



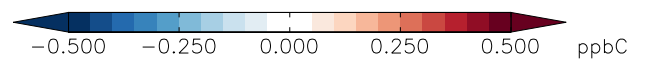
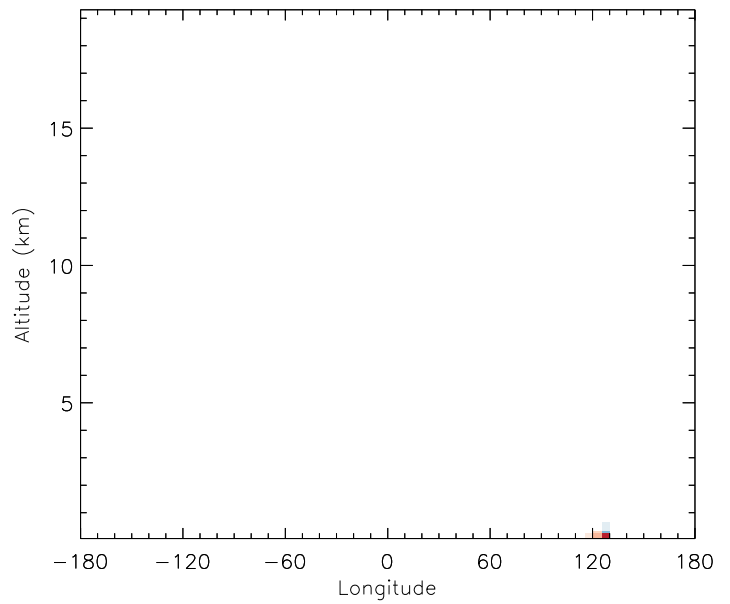
v11-01b-Run0 - v10-01i-geosfp-Run0

C3H8 - Diff along 15S for Jan



v11-01b-Run0 - v10-01i-geosfp-Run0

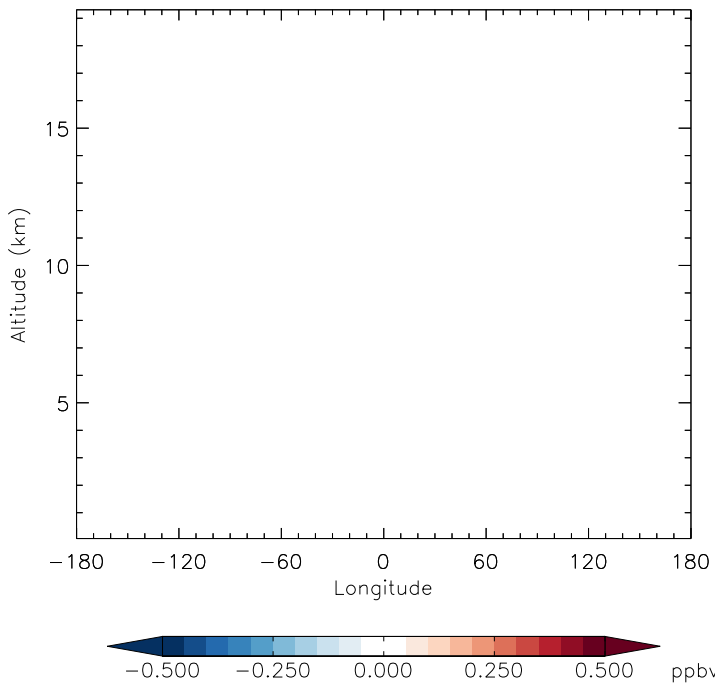
C3H8 - Diff along 42N for Jan



GEOS-Chem Longitudinal Difference Profiles at 15S and 42N

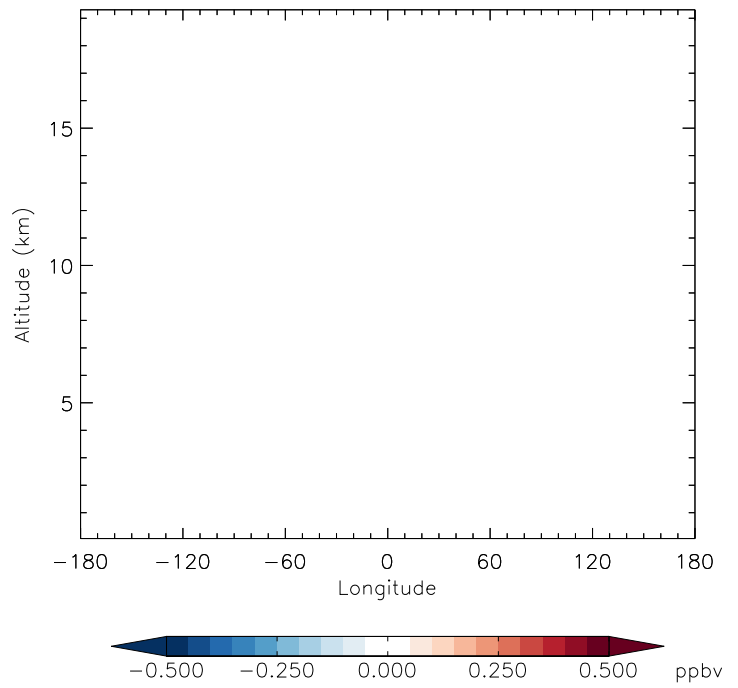
v11-01b-Run0 - v10-01-public-Run0

CH2O - Diff along 15S for Jan



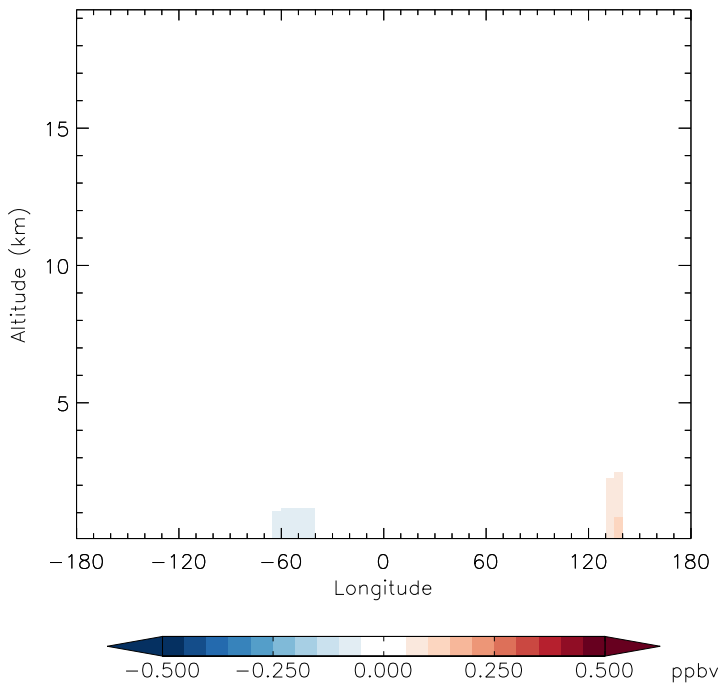
v11-01b-Run0 - v10-01-public-Run0

CH2O - Diff along 42N for Jan



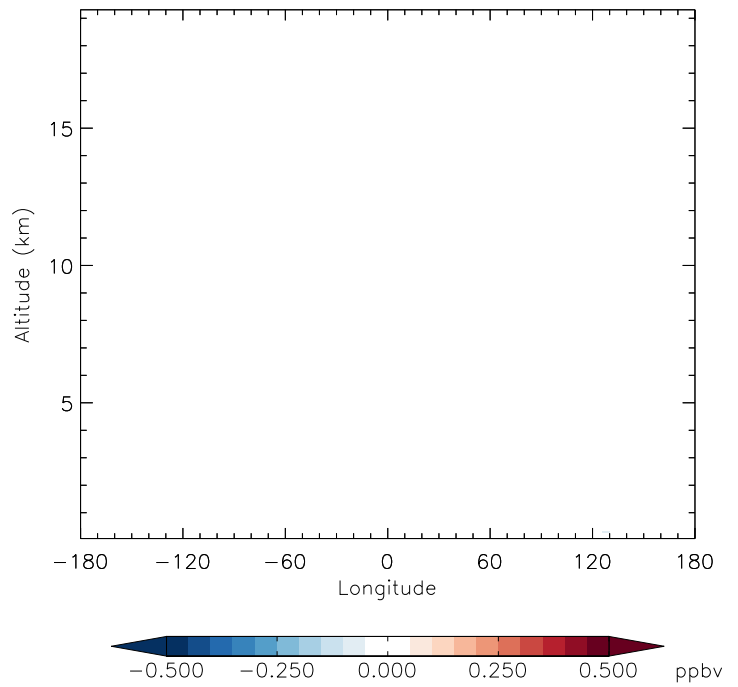
v11-01b-Run0 - v10-01i-geosfp-Run0

CH2O - Diff along 15S for Jan



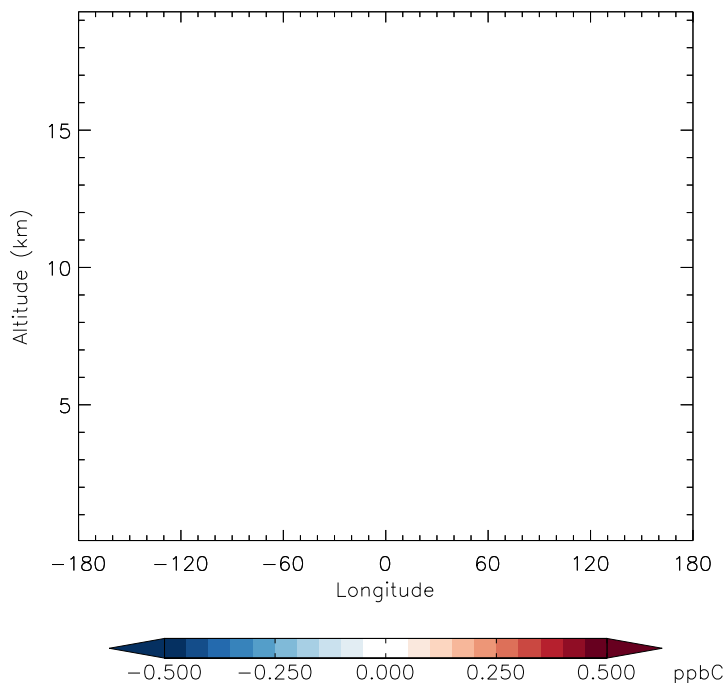
v11-01b-Run0 - v10-01i-geosfp-Run0

CH2O - Diff along 42N for Jan

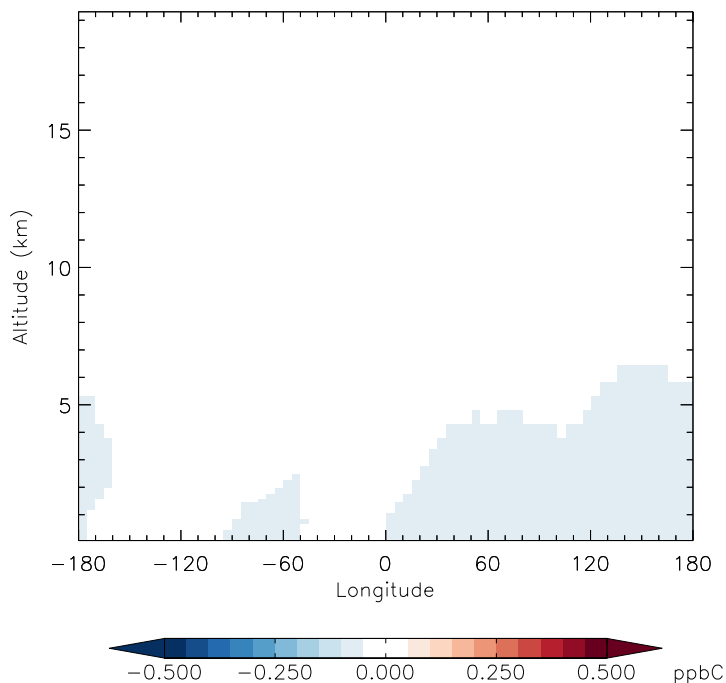


GEOS-Chem Longitudinal Difference Profiles at 15S and 42N

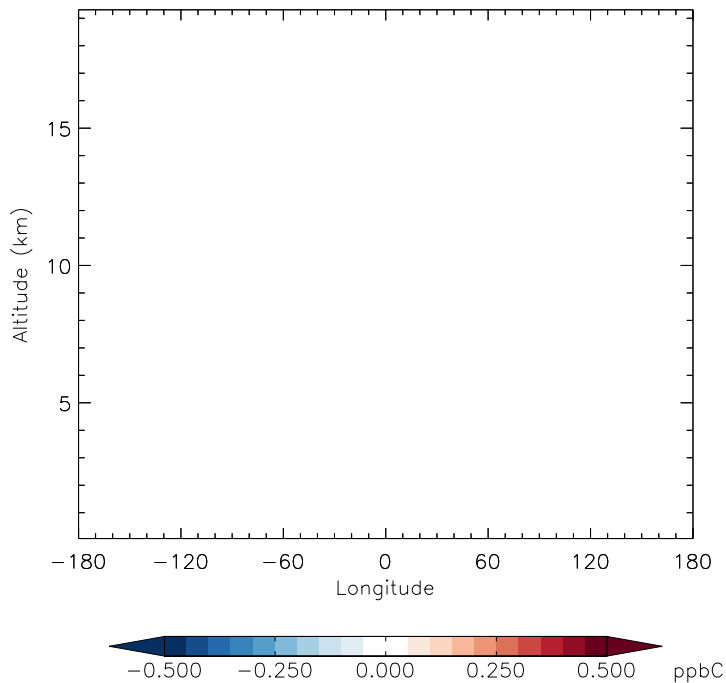
v11-01b-Run0 - v10-01-public-Run0
C2H6 - Diff along 15S for Jan



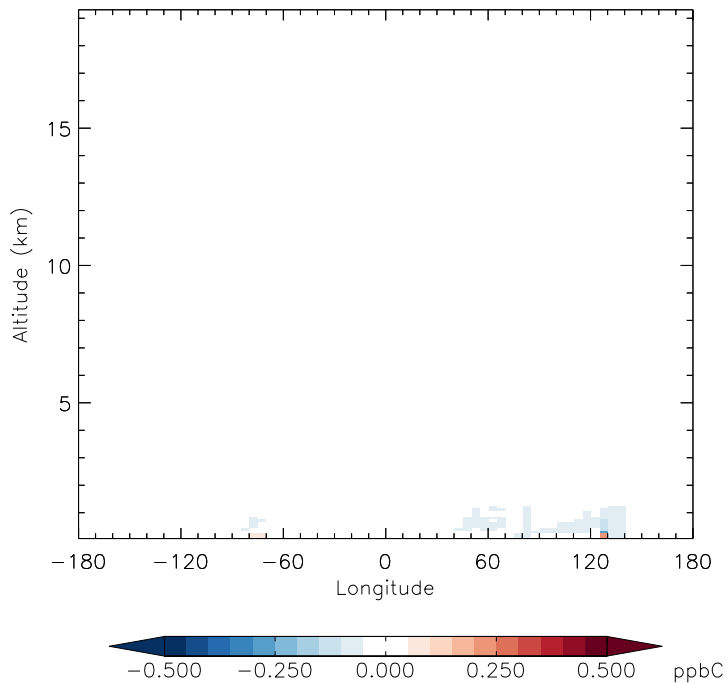
v11-01b-Run0 - v10-01-public-Run0
C2H6 - Diff along 42N for Jan



v11-01b-Run0 - v10-01i-geosfp-Run0
C2H6 - Diff along 15S for Jan

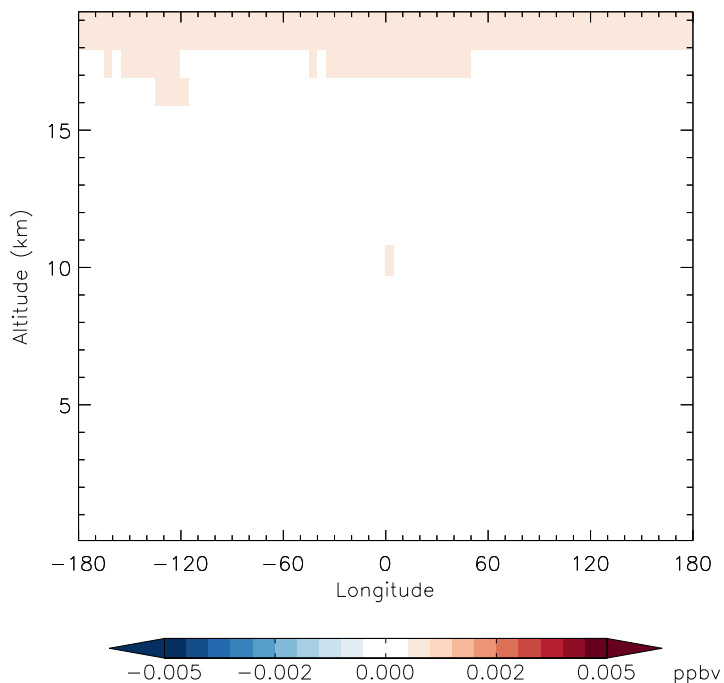


v11-01b-Run0 - v10-01i-geosfp-Run0
C2H6 - Diff along 42N for Jan

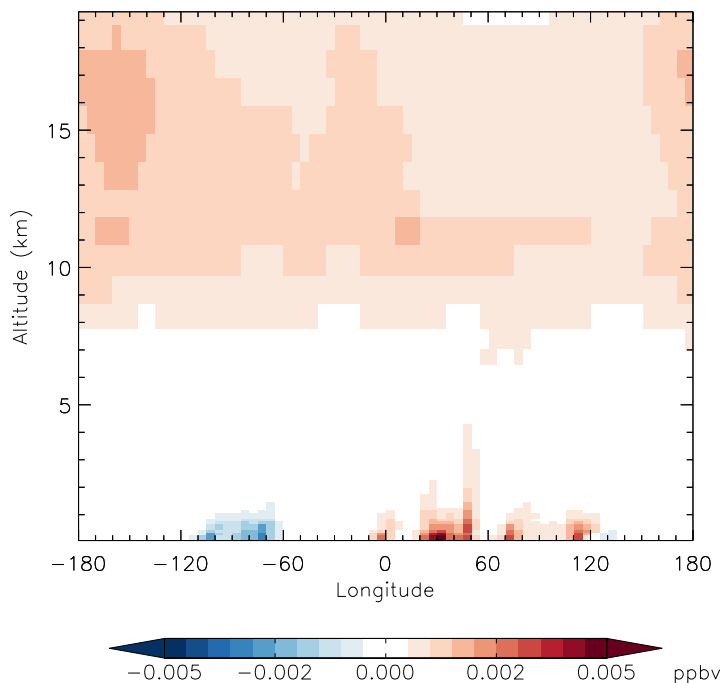


GEOS-Chem Longitudinal Difference Profiles at 15S and 42N

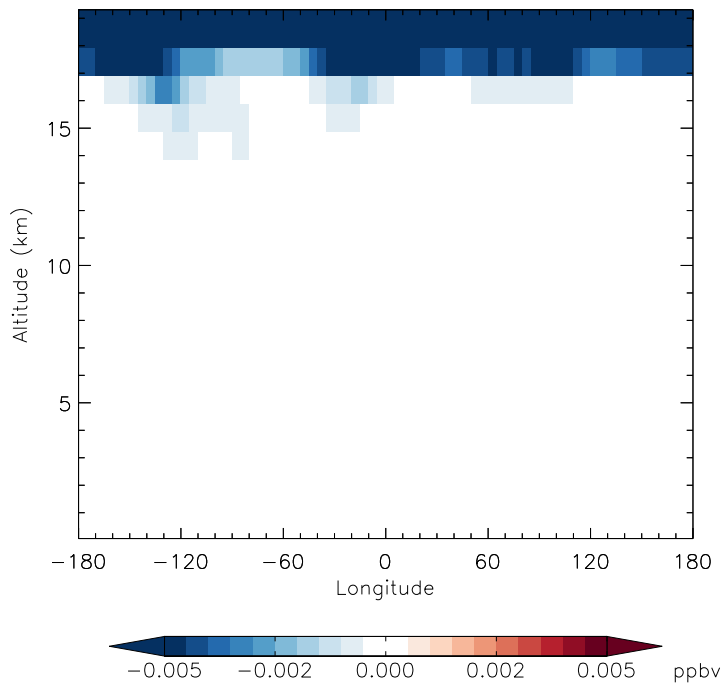
v11-01b-Run0 - v10-01-public-Run0
N2O5 - Diff along 15S for Jan



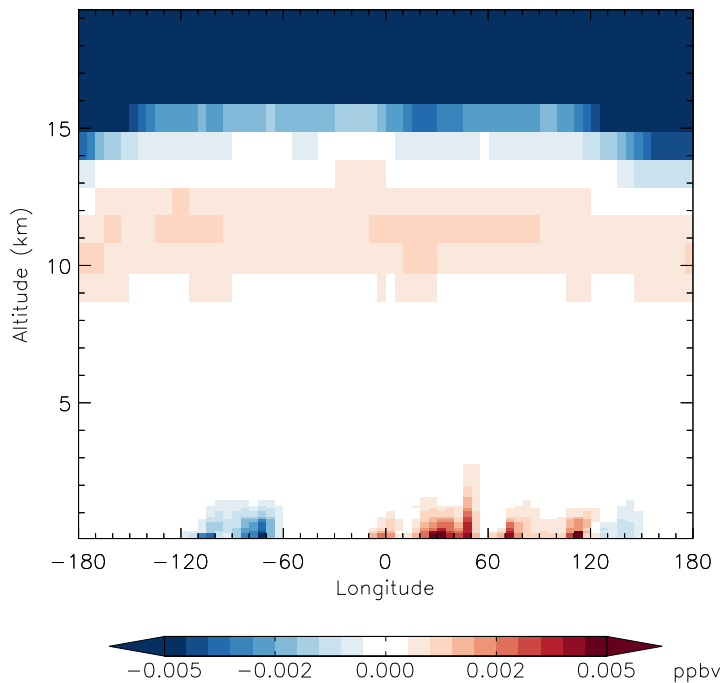
v11-01b-Run0 - v10-01-public-Run0
N2O5 - Diff along 42N for Jan



v11-01b-Run0 - v10-01i-geosfp-Run0
N2O5 - Diff along 15S for Jan

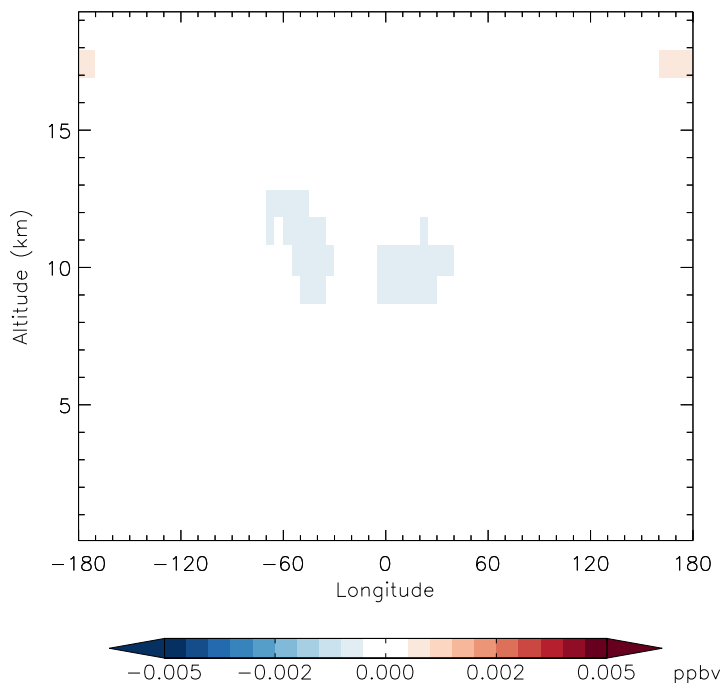


v11-01b-Run0 - v10-01i-geosfp-Run0
N2O5 - Diff along 42N for Jan

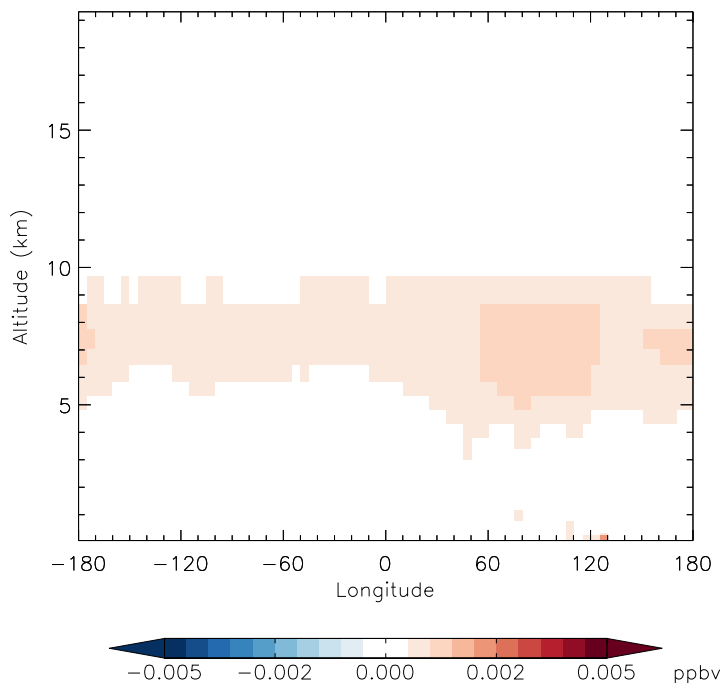


GEOS-Chem Longitudinal Difference Profiles at 15S and 42N

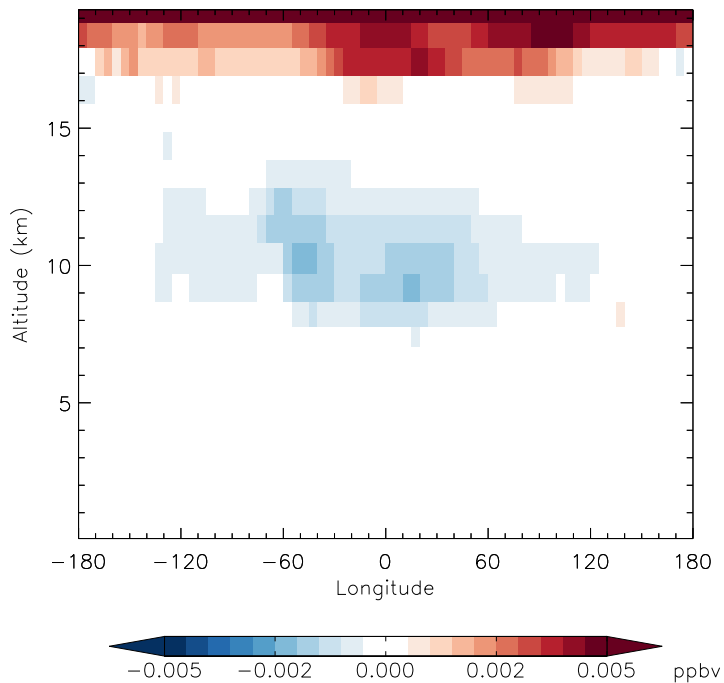
v11-01b-Run0 - v10-01-public-Run0
HNO₄ - Diff along 15S for Jan



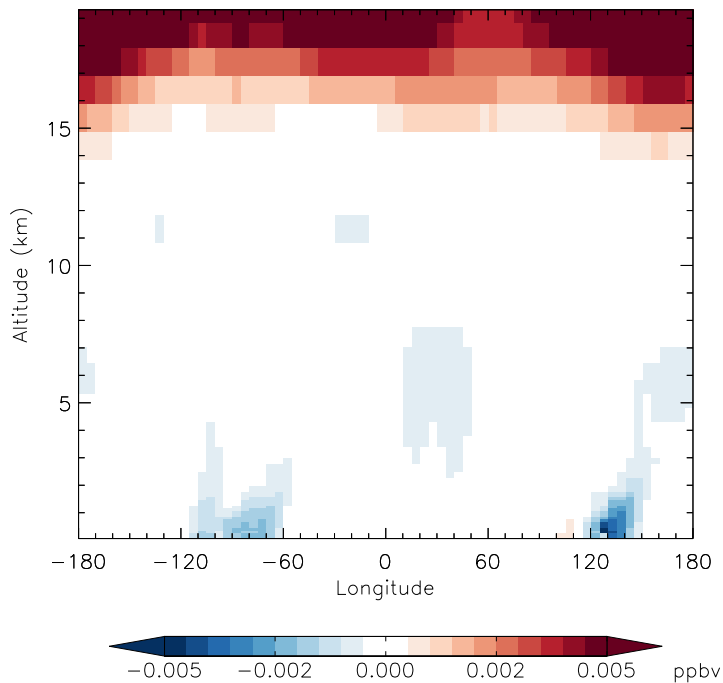
v11-01b-Run0 - v10-01-public-Run0
HNO₄ - Diff along 42N for Jan



v11-01b-Run0 - v10-01i-geosfp-Run0
HNO₄ - Diff along 15S for Jan



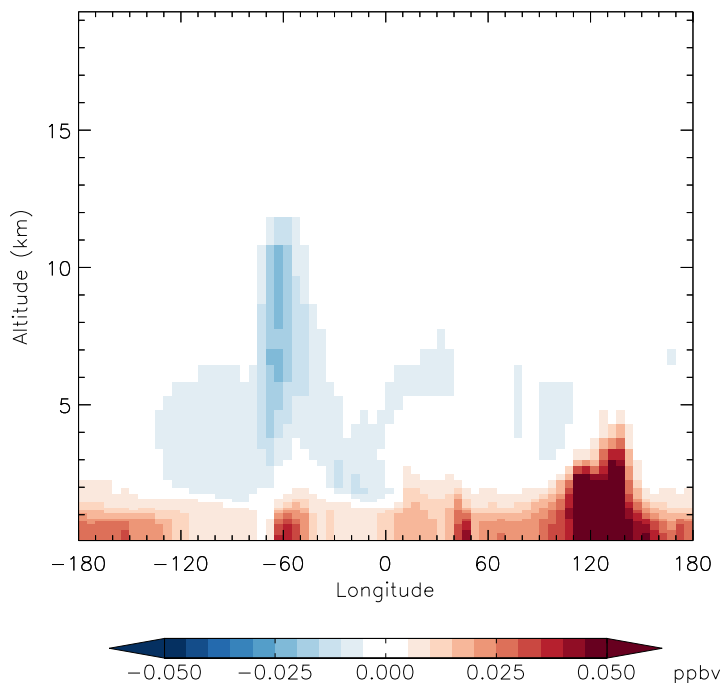
v11-01b-Run0 - v10-01i-geosfp-Run0
HNO₄ - Diff along 42N for Jan



GEOS-Chem Longitudinal Difference Profiles at 15S and 42N

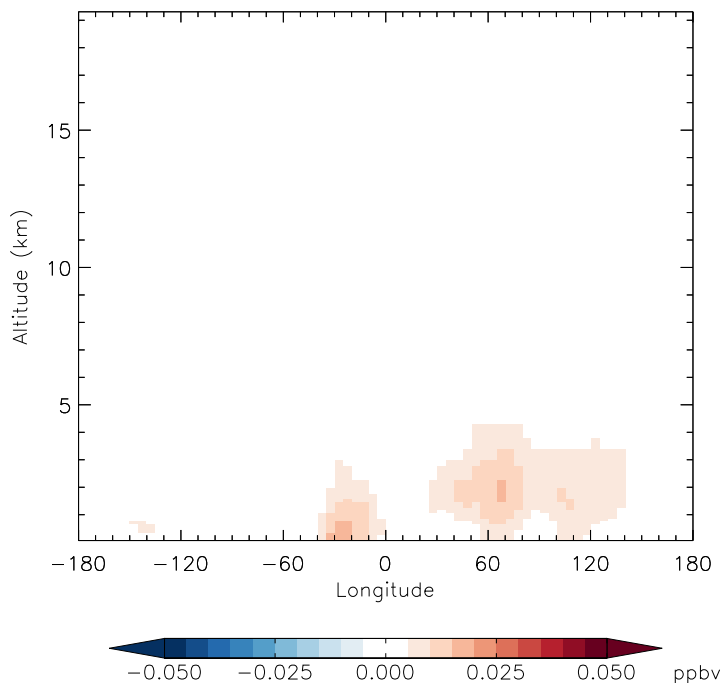
v11-01b-Run0 - v10-01-public-Run0

MP - Diff along 15S for Jan



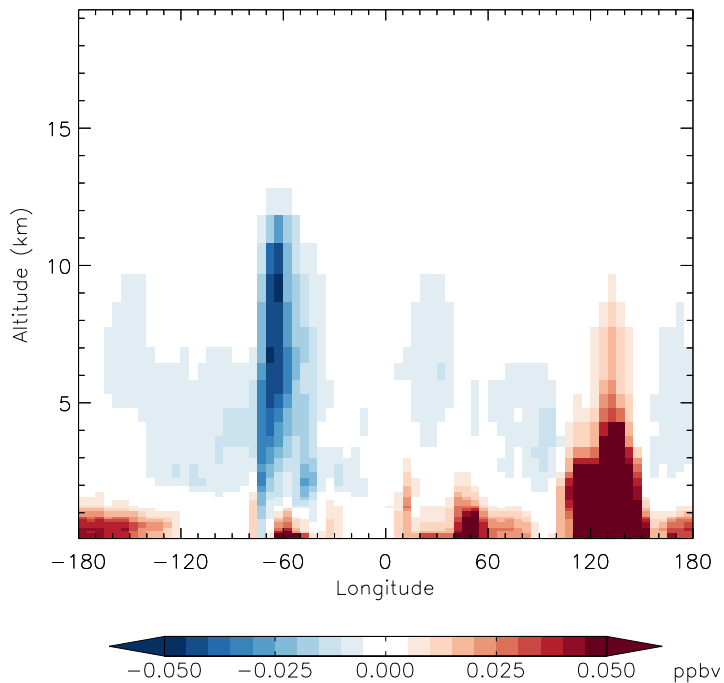
v11-01b-Run0 - v10-01-public-Run0

MP - Diff along 42N for Jan



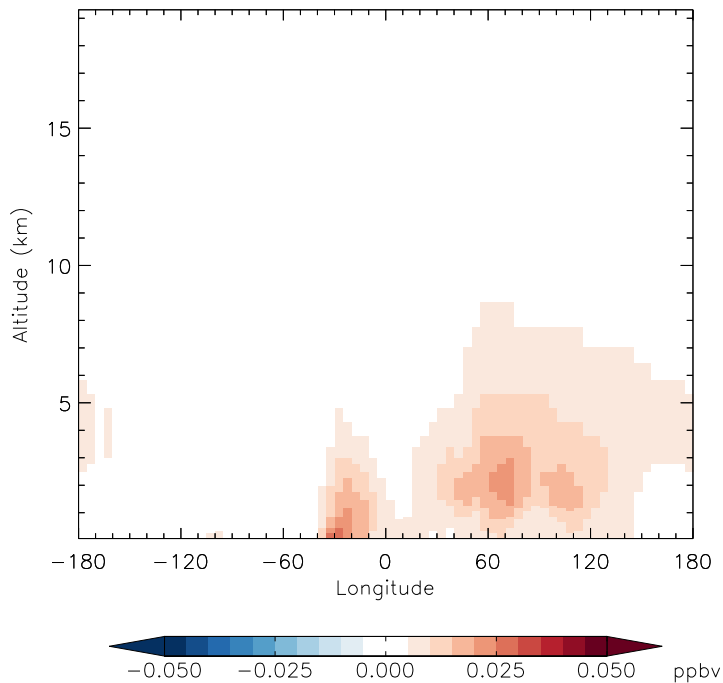
v11-01b-Run0 - v10-01i-geosp-Run0

MP - Diff along 15S for Jan



v11-01b-Run0 - v10-01i-geosp-Run0

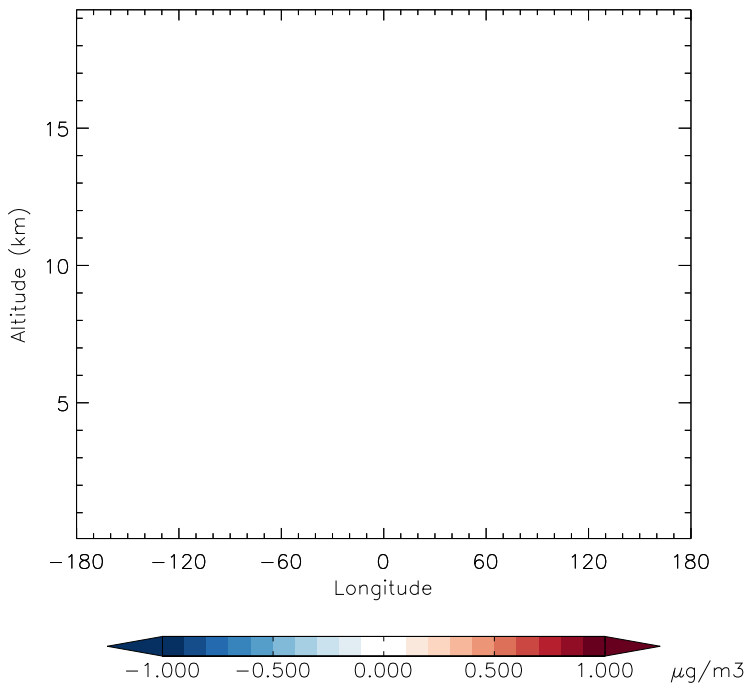
MP - Diff along 42N for Jan



GEOS-Chem Longitudinal Difference Profiles at 15S and 42N

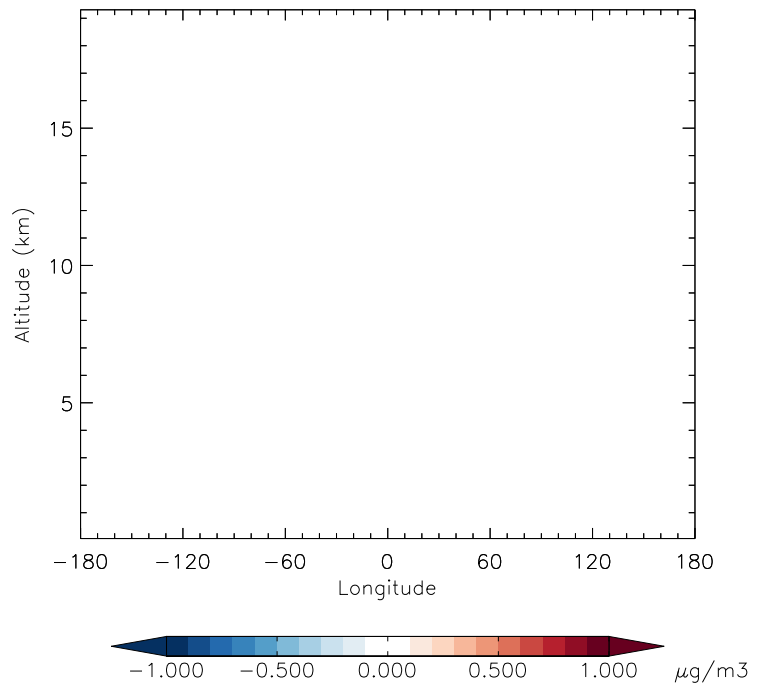
v11-01b-Run0 - v10-01-public-Run0

DMS - Diff along 15S for Jan



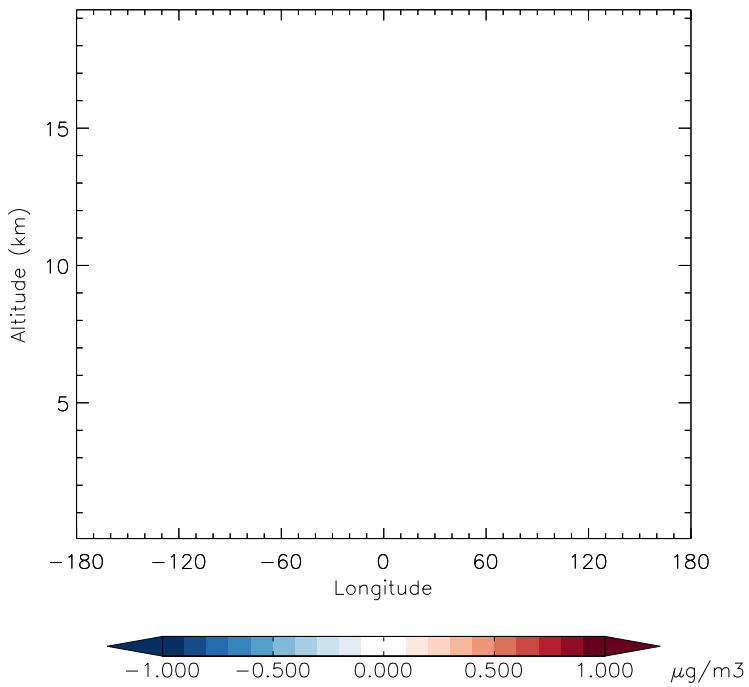
v11-01b-Run0 - v10-01-public-Run0

DMS - Diff along 42N for Jan



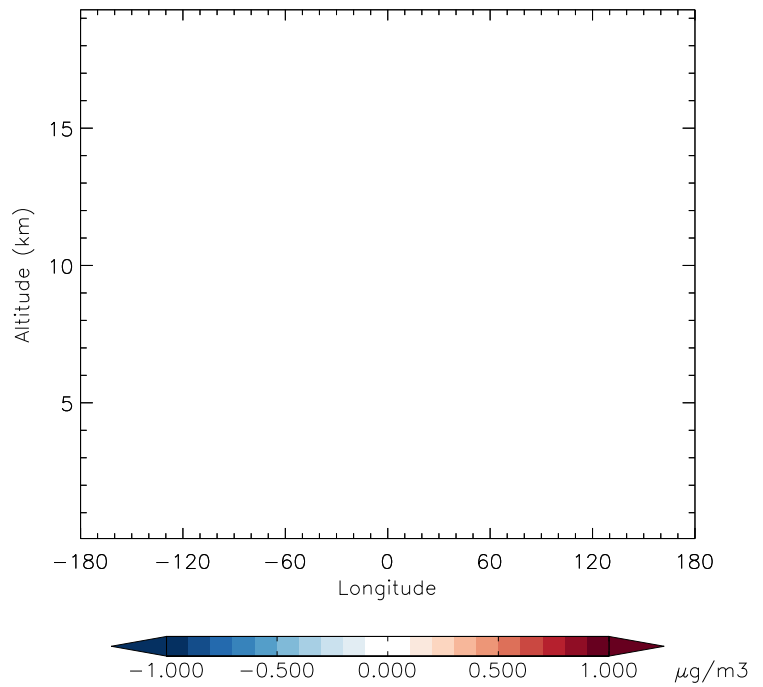
v11-01b-Run0 - v10-01i-geosfp-Run0

DMS - Diff along 15S for Jan



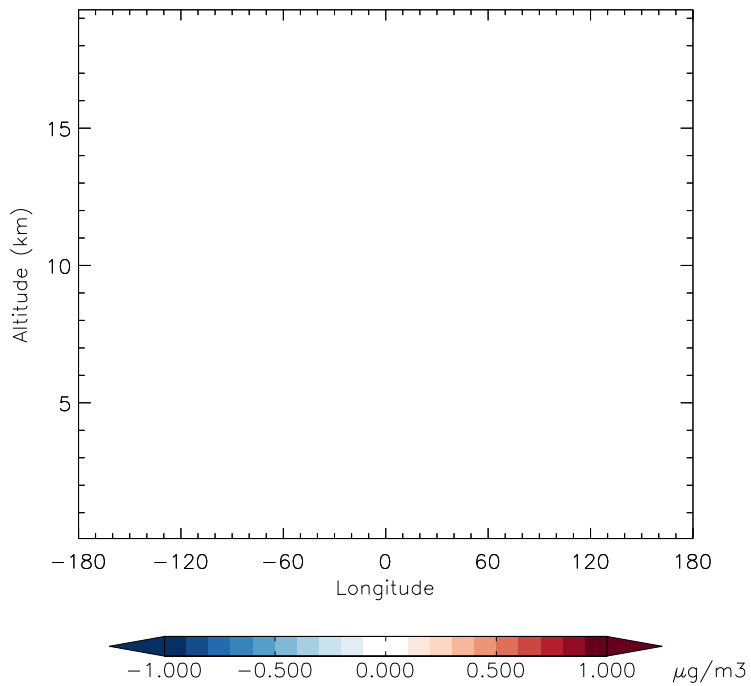
v11-01b-Run0 - v10-01i-geosfp-Run0

DMS - Diff along 42N for Jan

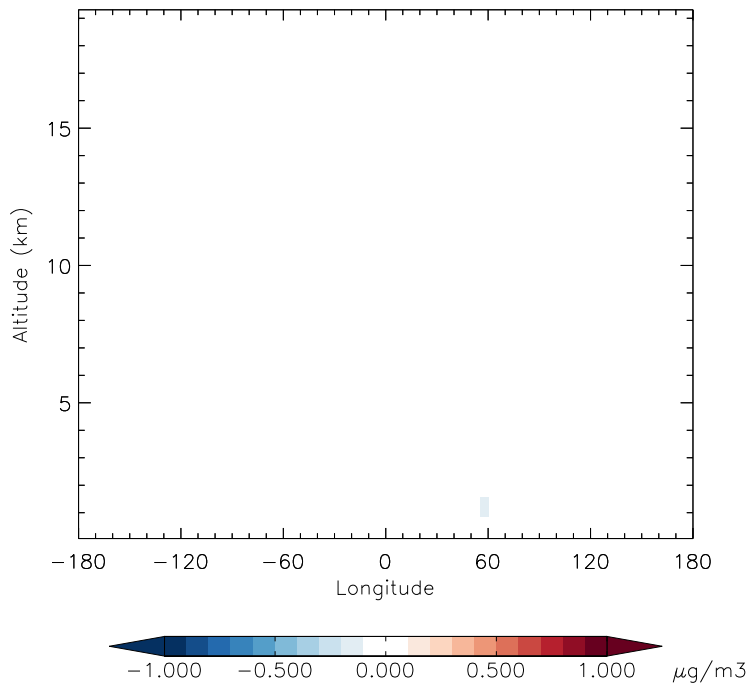


GEOS-Chem Longitudinal Difference Profiles at 15S and 42N

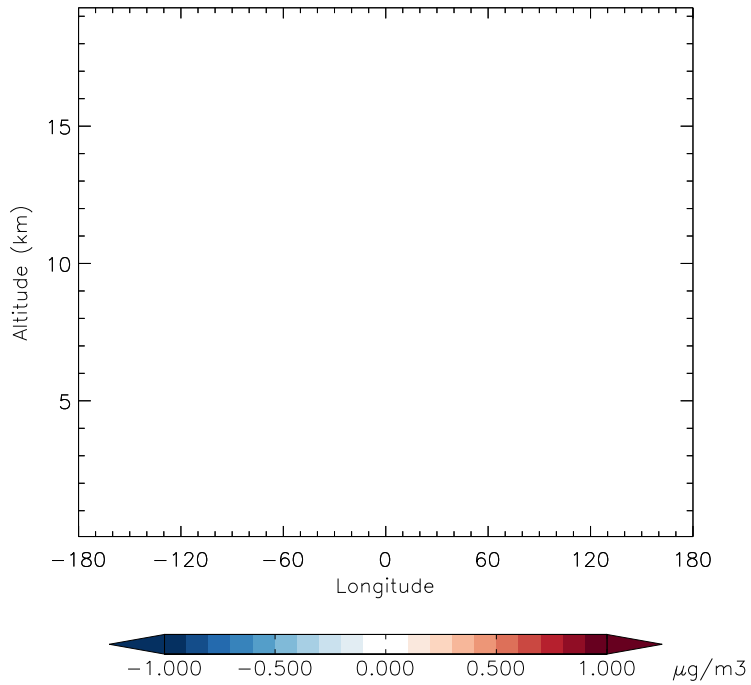
v11-01b-Run0 - v10-01-public-Run0
SO2 - Diff along 15S for Jan



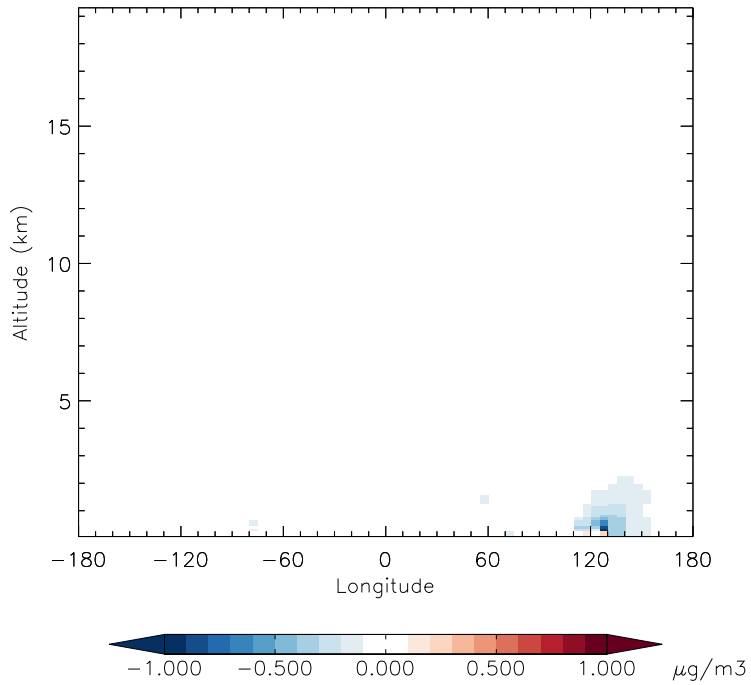
v11-01b-Run0 - v10-01-public-Run0
SO2 - Diff along 42N for Jan



v11-01b-Run0 - v10-01i-geosfp-Run0
SO2 - Diff along 15S for Jan

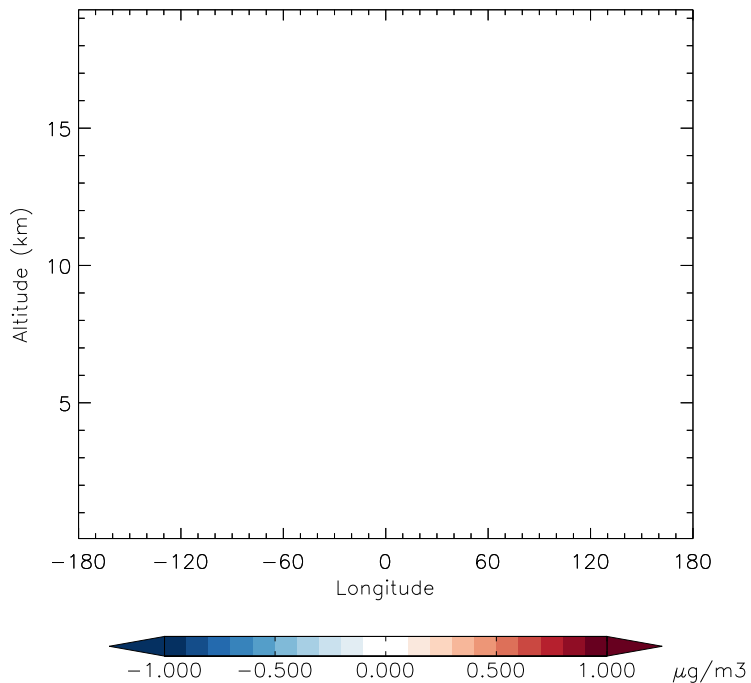


v11-01b-Run0 - v10-01i-geosfp-Run0
SO2 - Diff along 42N for Jan

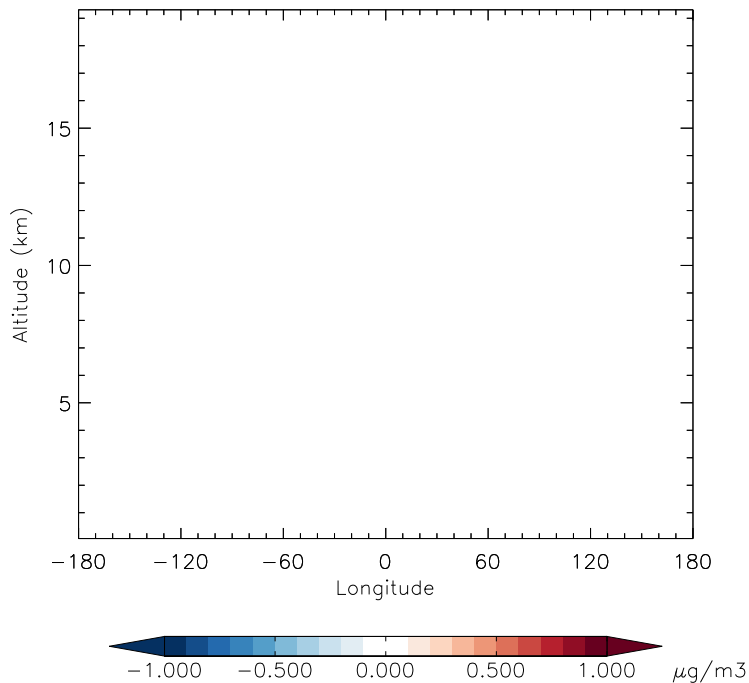


GEOS-Chem Longitudinal Difference Profiles at 15S and 42N

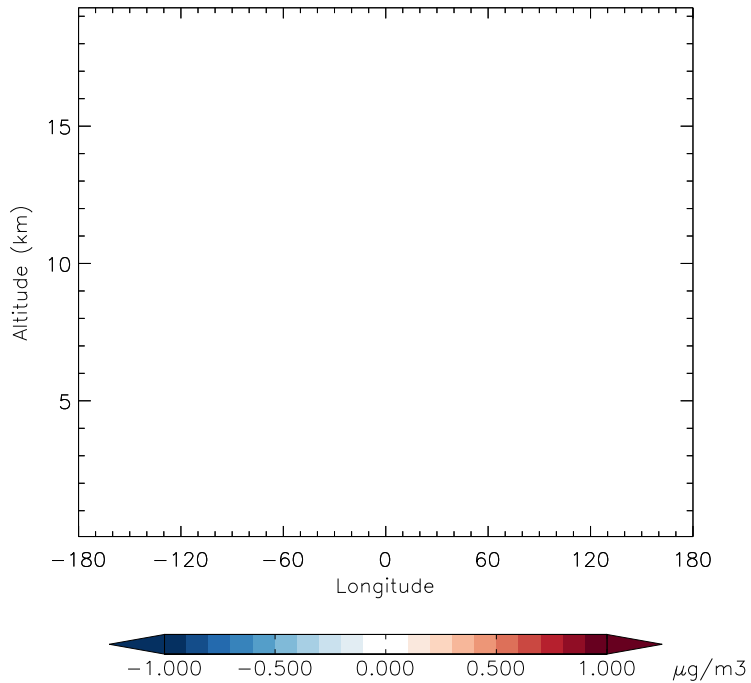
v11-01b-Run0 - v10-01-public-Run0
S04 - Diff along 15S for Jan



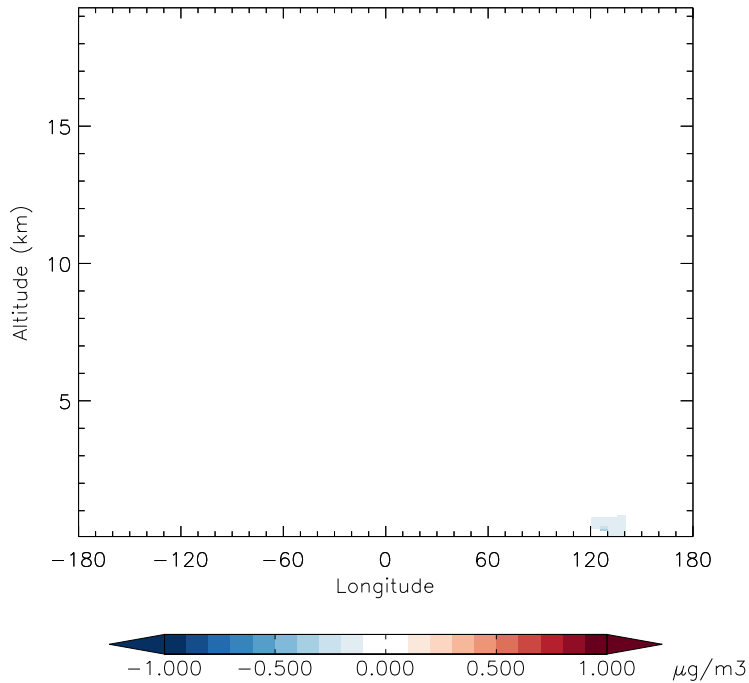
v11-01b-Run0 - v10-01-public-Run0
S04 - Diff along 42N for Jan



v11-01b-Run0 - v10-01i-geosfp-Run0
S04 - Diff along 15S for Jan

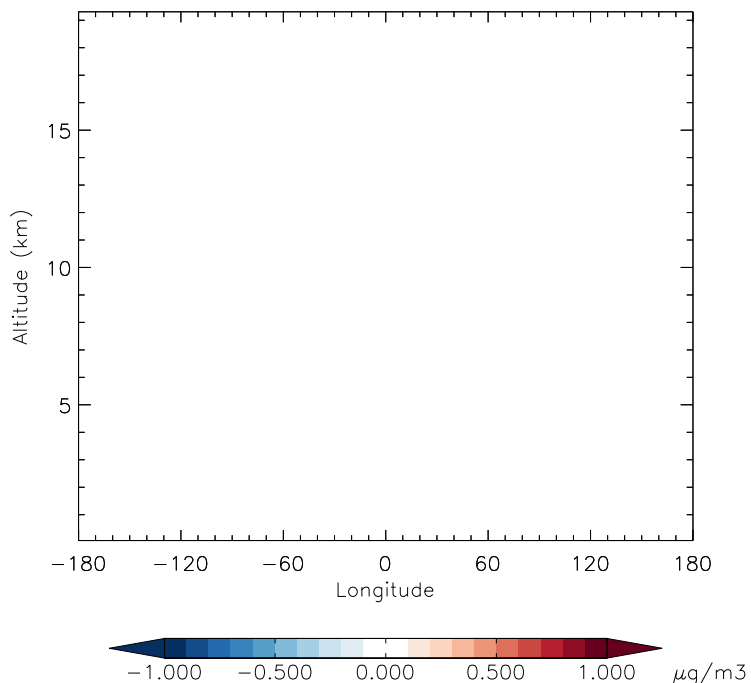


v11-01b-Run0 - v10-01i-geosfp-Run0
S04 - Diff along 42N for Jan

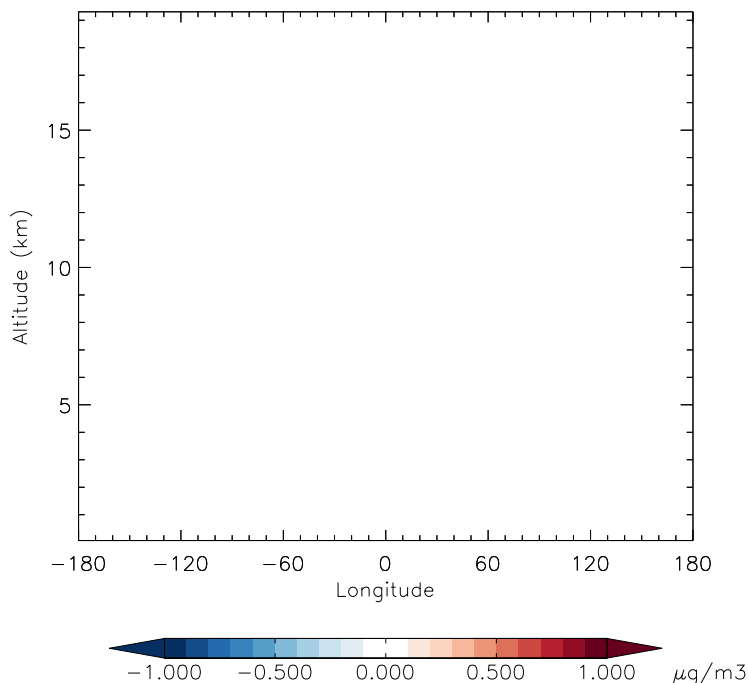


GEOS-Chem Longitudinal Difference Profiles at 15S and 42N

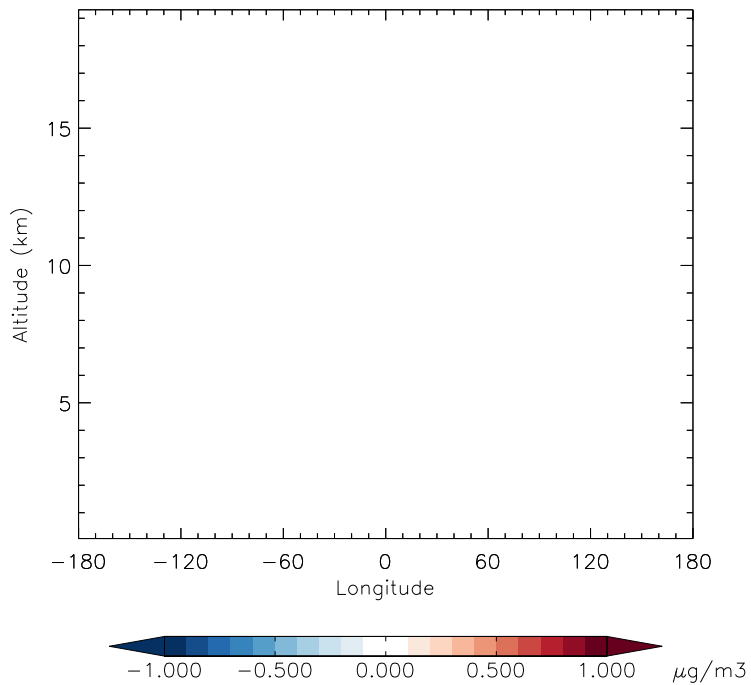
v11-01b-Run0 - v10-01-public-Run0
SO4s - Diff along 15S for Jan



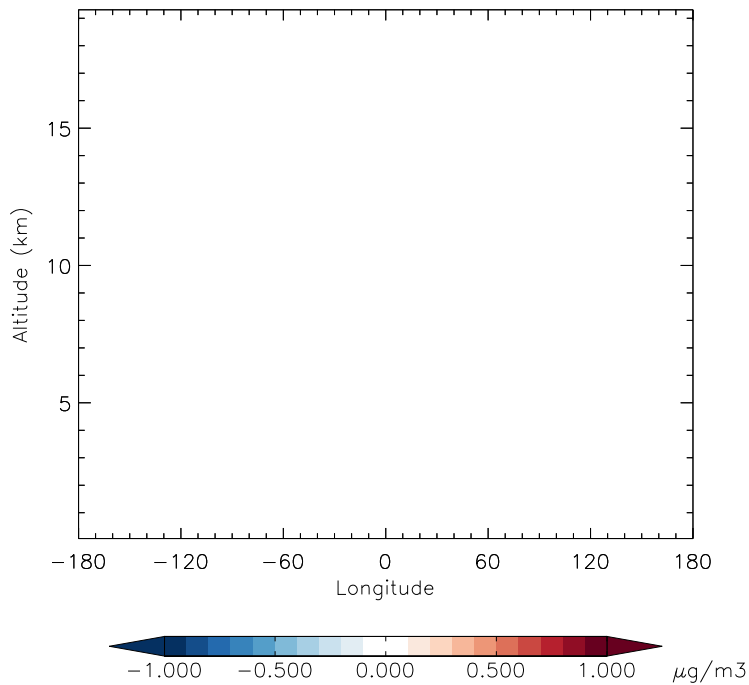
v11-01b-Run0 - v10-01-public-Run0
SO4s - Diff along 42N for Jan



v11-01b-Run0 - v10-01i-geosfp-Run0
SO4s - Diff along 15S for Jan



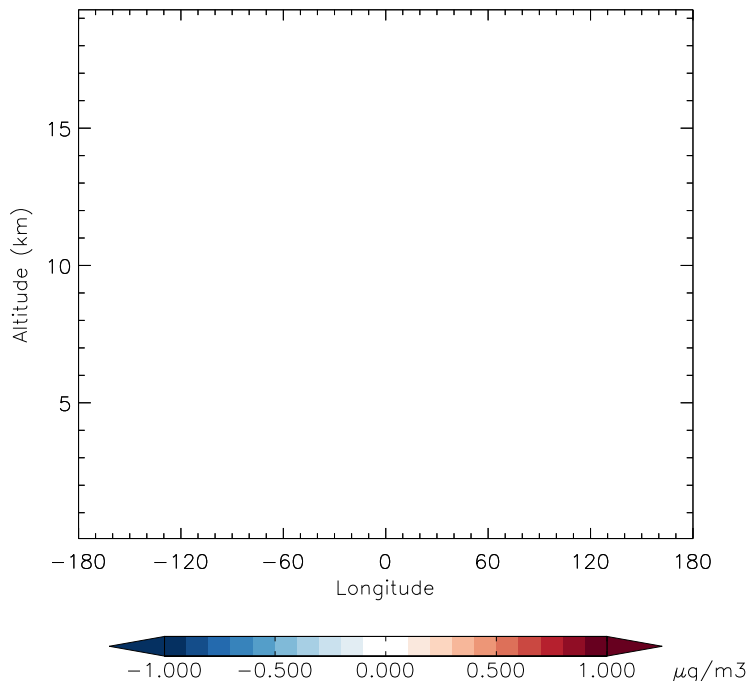
v11-01b-Run0 - v10-01i-geosfp-Run0
SO4s - Diff along 42N for Jan



GEOS-Chem Longitudinal Difference Profiles at 15S and 42N

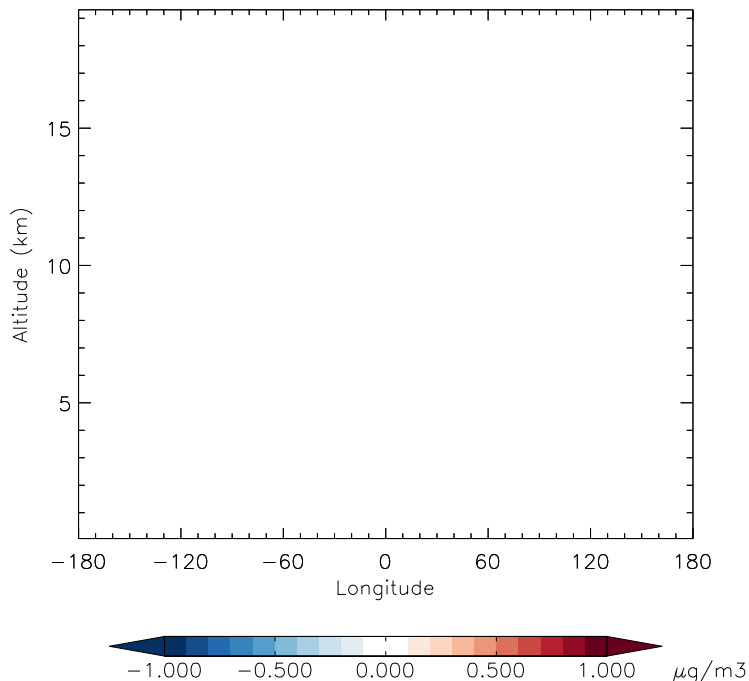
v11-01b-Run0 - v10-01-public-Run0

MSA - Diff along 15S for Jan



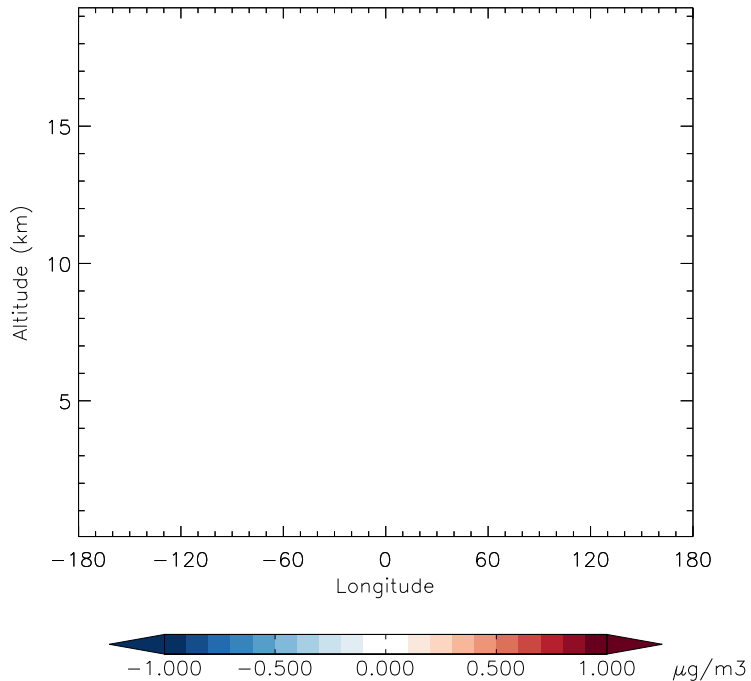
v11-01b-Run0 - v10-01-public-Run0

MSA - Diff along 42N for Jan



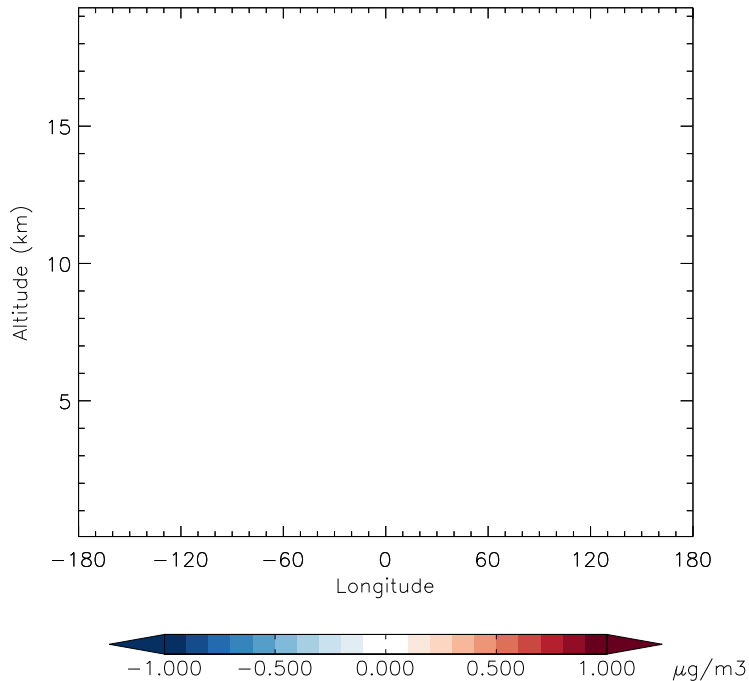
v11-01b-Run0 - v10-01i-geosfp-Run0

MSA - Diff along 15S for Jan



v11-01b-Run0 - v10-01i-geosfp-Run0

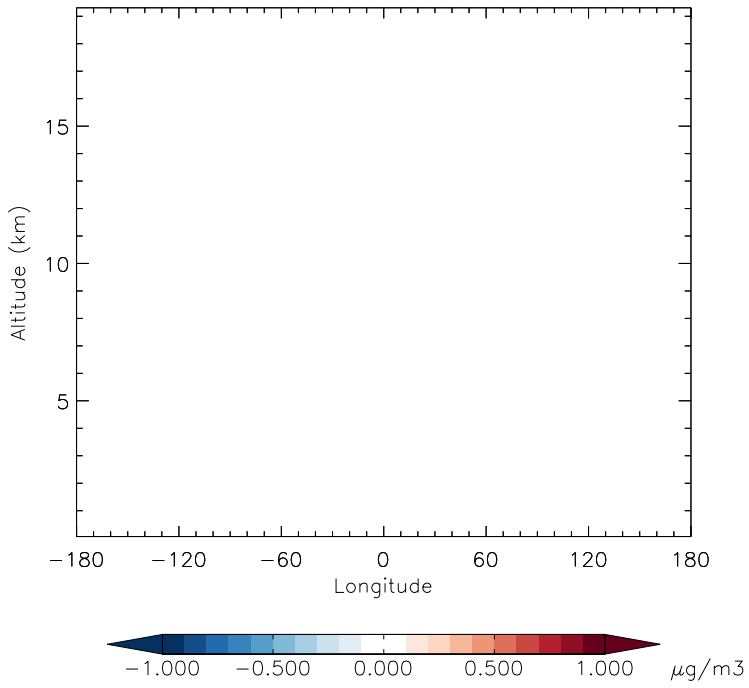
MSA - Diff along 42N for Jan



GEOS-Chem Longitudinal Difference Profiles at 15S and 42N

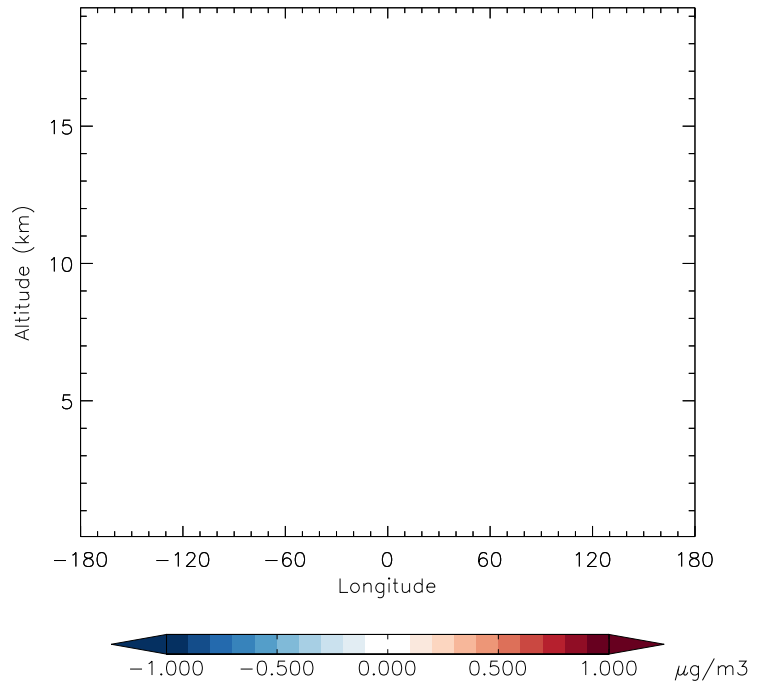
v11-01b-Run0 - v10-01-public-Run0

NH₃ - Diff along 15S for Jan



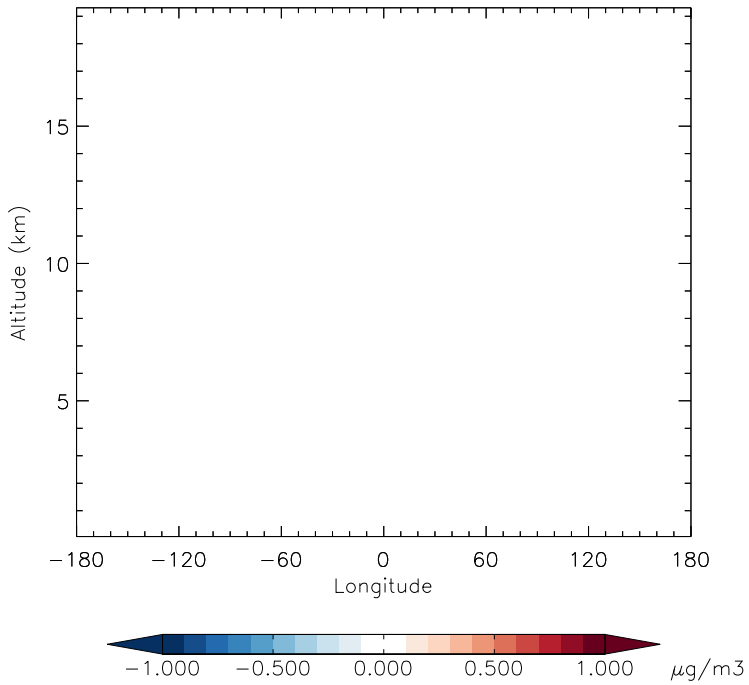
v11-01b-Run0 - v10-01-public-Run0

NH₃ - Diff along 42N for Jan



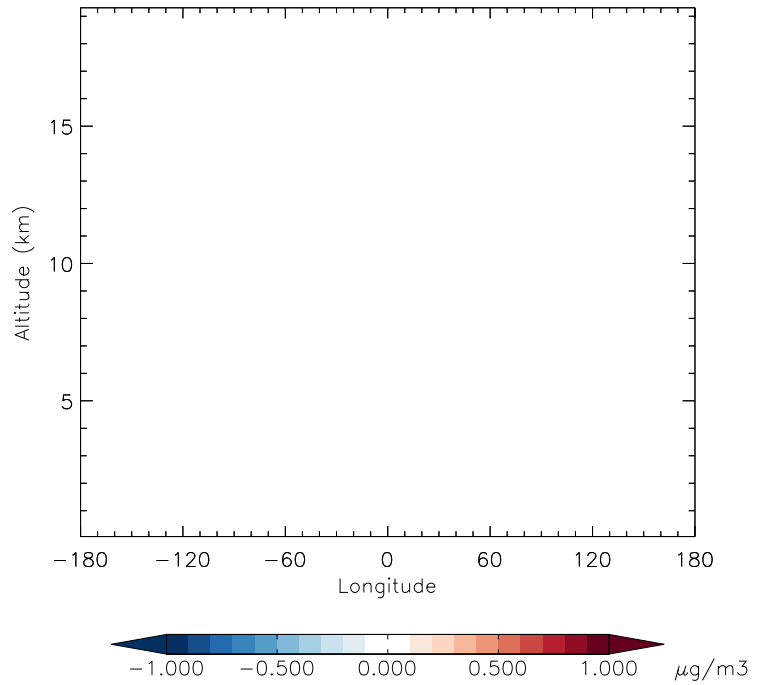
v11-01b-Run0 - v10-01i-geosfp-Run0

NH₃ - Diff along 15S for Jan



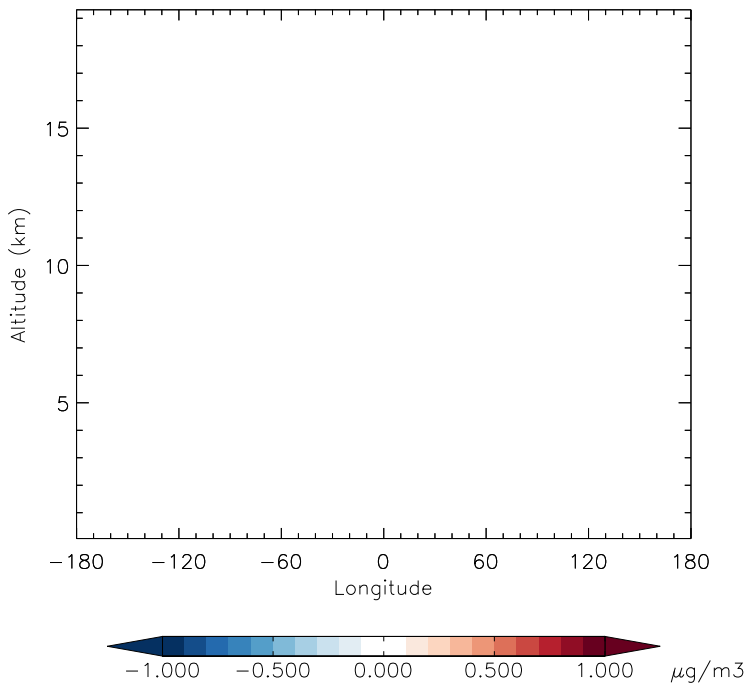
v11-01b-Run0 - v10-01i-geosfp-Run0

NH₃ - Diff along 42N for Jan

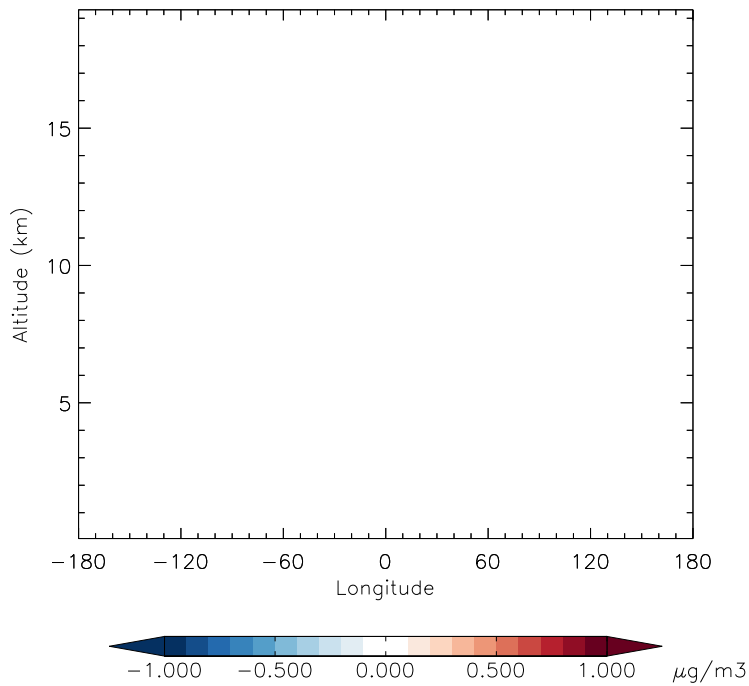


GEOS-Chem Longitudinal Difference Profiles at 15S and 42N

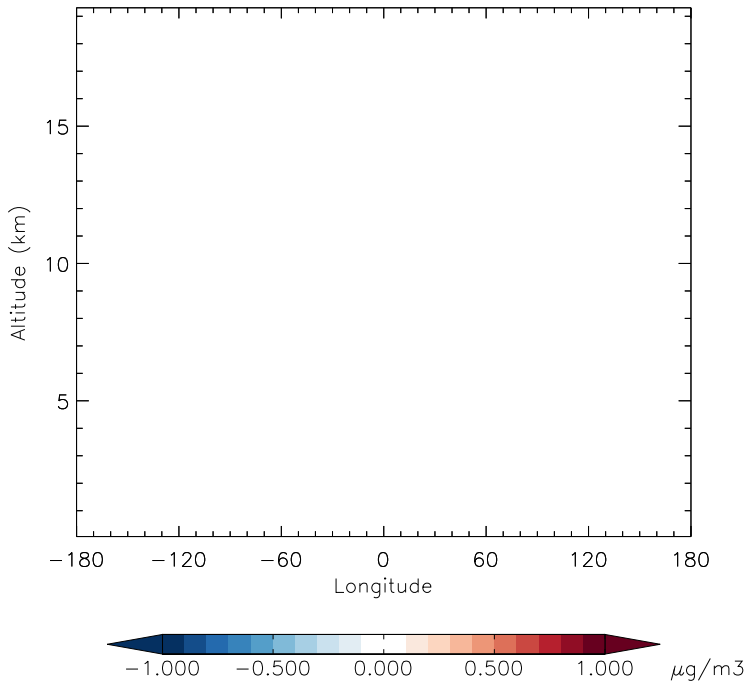
v11-01b-Run0 - v10-01-public-Run0
NH4 - Diff along 15S for Jan



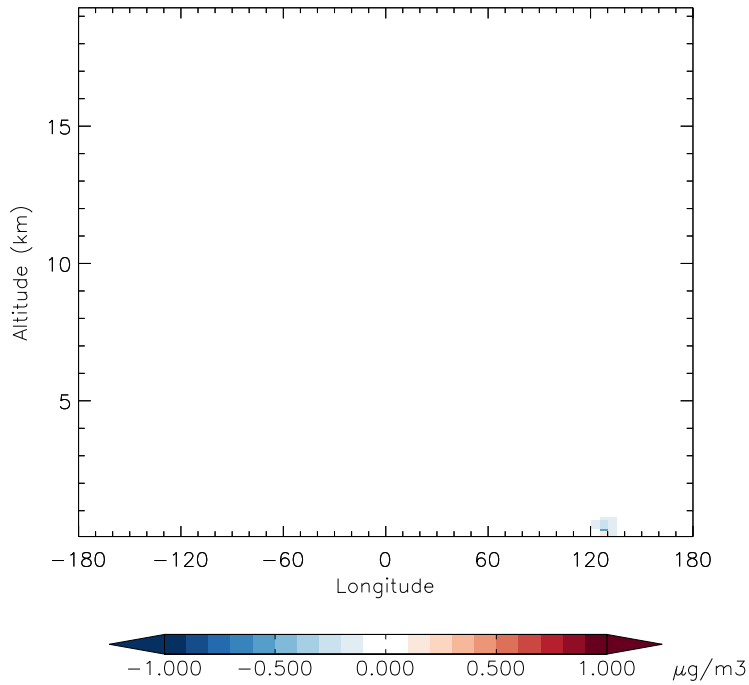
v11-01b-Run0 - v10-01-public-Run0
NH4 - Diff along 42N for Jan



v11-01b-Run0 - v10-01i-geosfp-Run0
NH4 - Diff along 15S for Jan



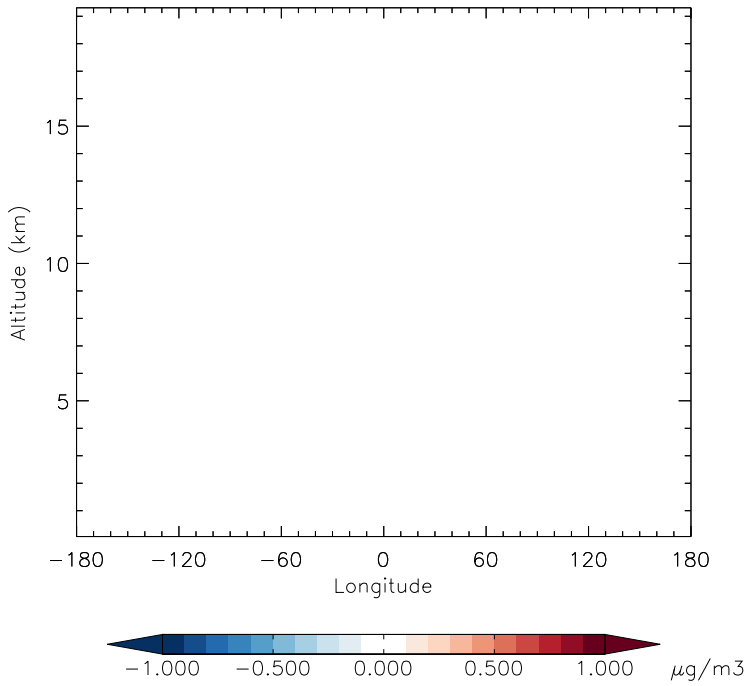
v11-01b-Run0 - v10-01i-geosfp-Run0
NH4 - Diff along 42N for Jan



GEOS-Chem Longitudinal Difference Profiles at 15S and 42N

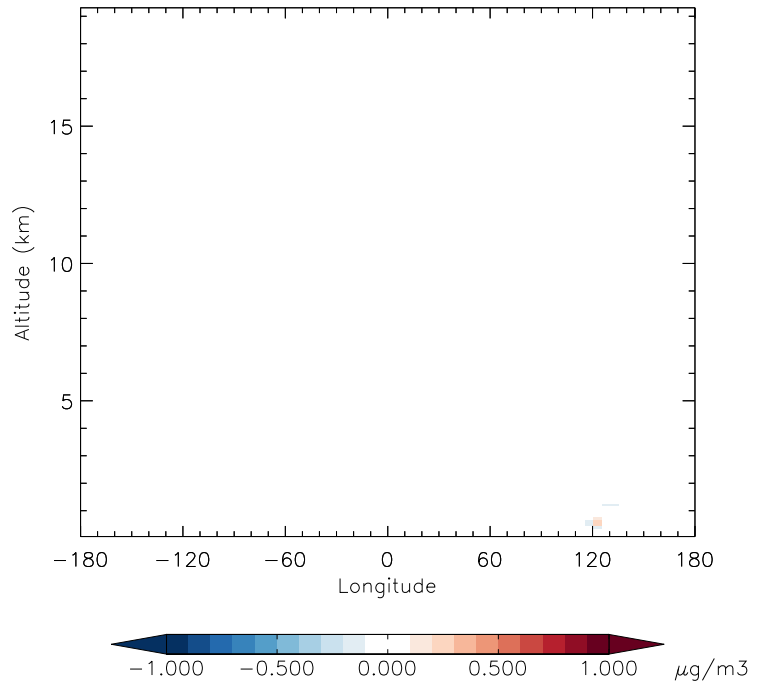
v11-01b-Run0 - v10-01-public-Run0

NIT - Diff along 15S for Jan



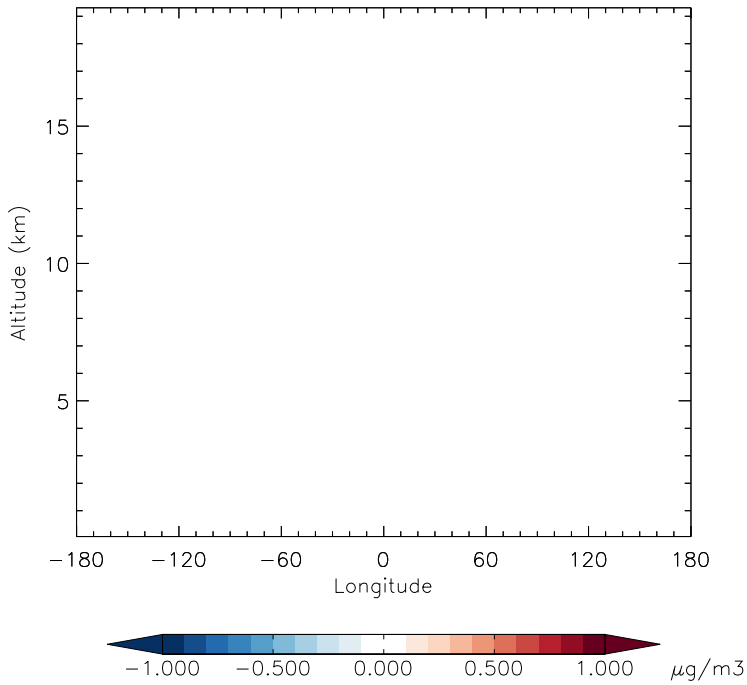
v11-01b-Run0 - v10-01-public-Run0

NIT - Diff along 42N for Jan



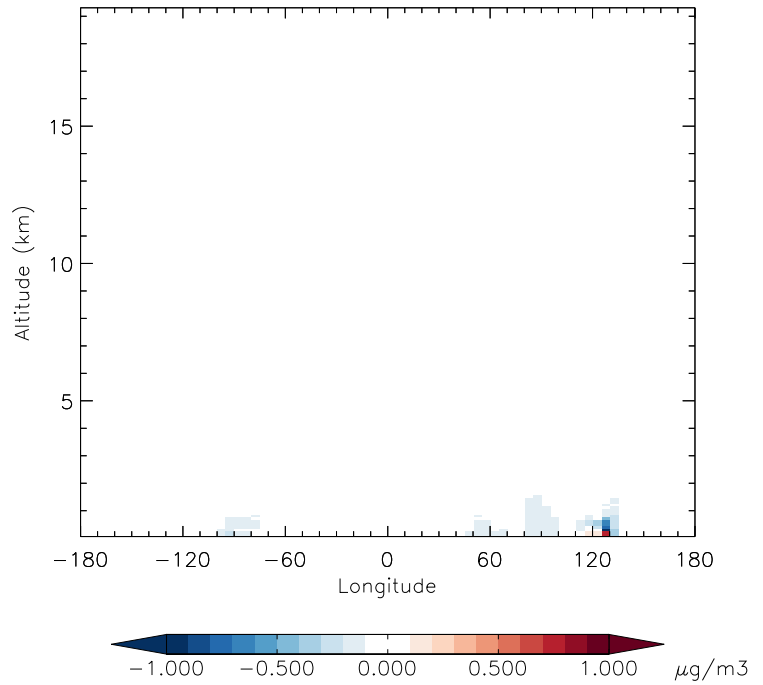
v11-01b-Run0 - v10-01i-geosfp-Run0

NIT - Diff along 15S for Jan



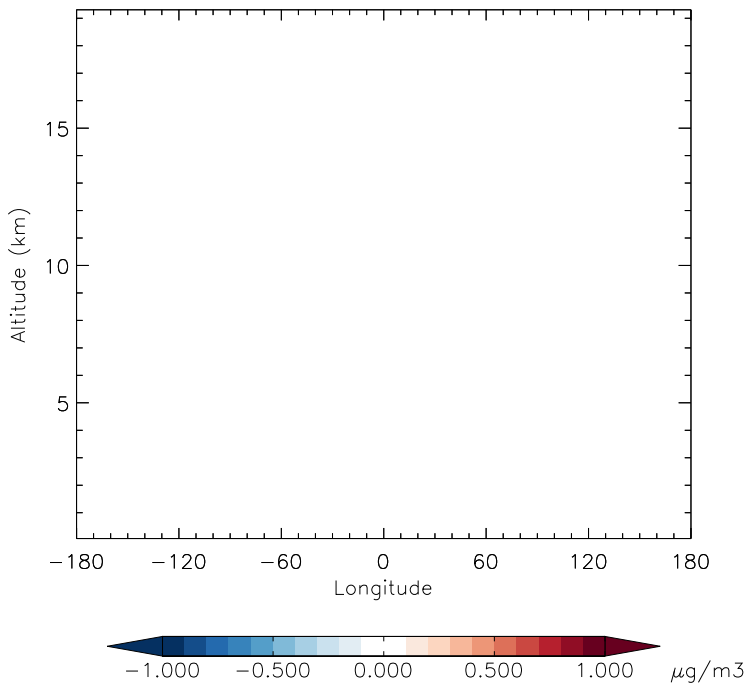
v11-01b-Run0 - v10-01i-geosfp-Run0

NIT - Diff along 42N for Jan

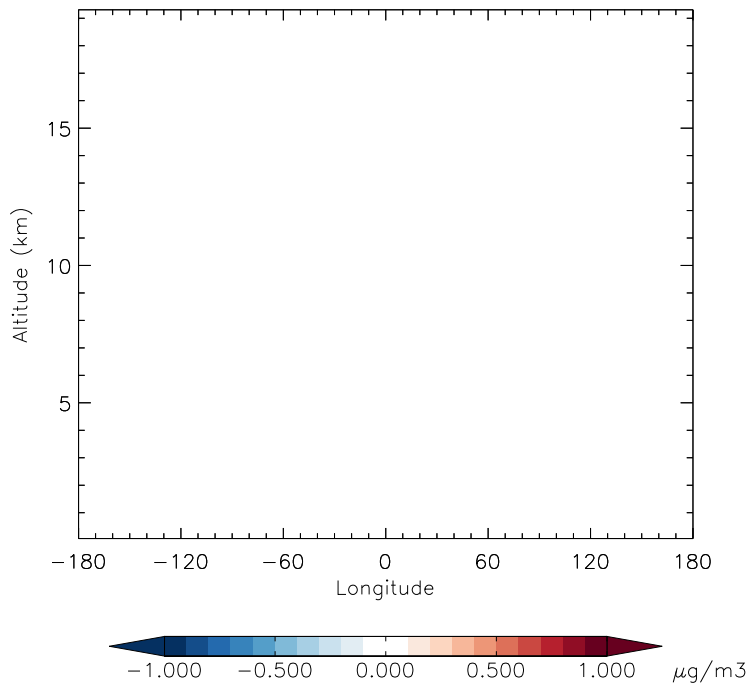


GEOS-Chem Longitudinal Difference Profiles at 15S and 42N

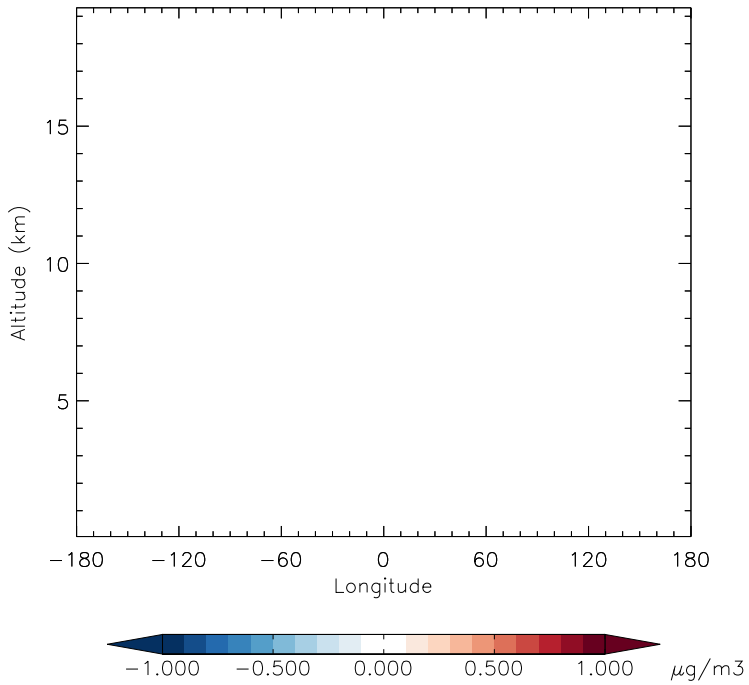
v11-01b-Run0 - v10-01-public-Run0
NITs - Diff along 15S for Jan



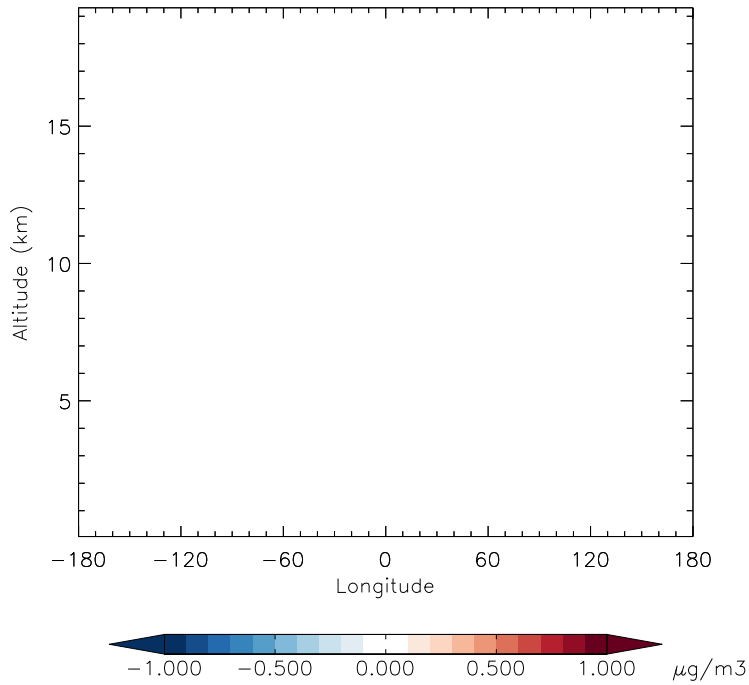
v11-01b-Run0 - v10-01-public-Run0
NITs - Diff along 42N for Jan



v11-01b-Run0 - v10-01i-geosfp-Run0
NITs - Diff along 15S for Jan



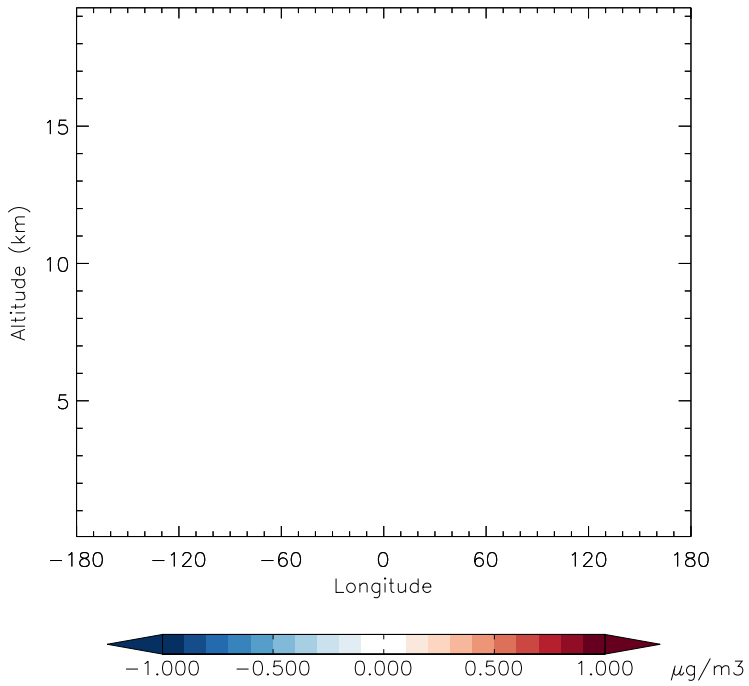
v11-01b-Run0 - v10-01i-geosfp-Run0
NITs - Diff along 42N for Jan



GEOS-Chem Longitudinal Difference Profiles at 15S and 42N

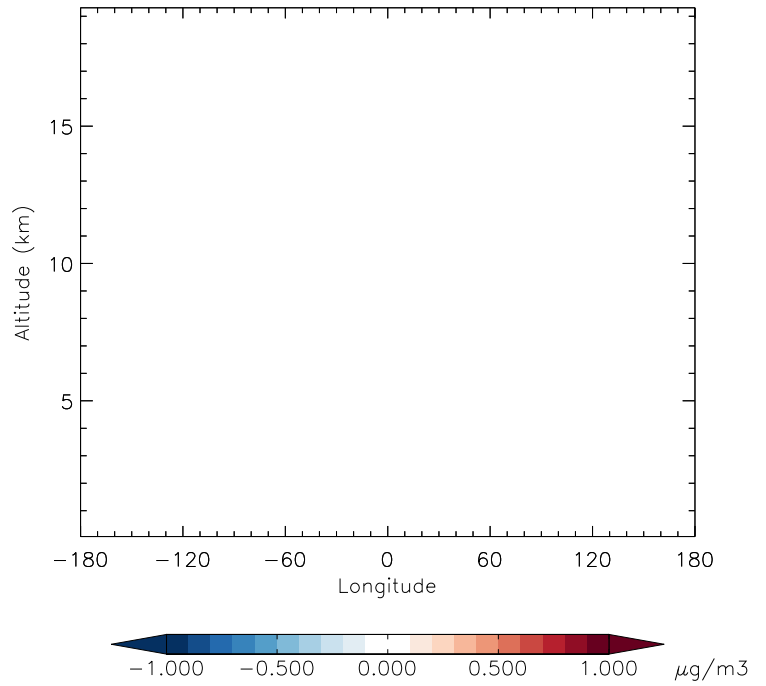
v11-01b-Run0 - v10-01-public-Run0

BCPI - Diff along 15S for Jan



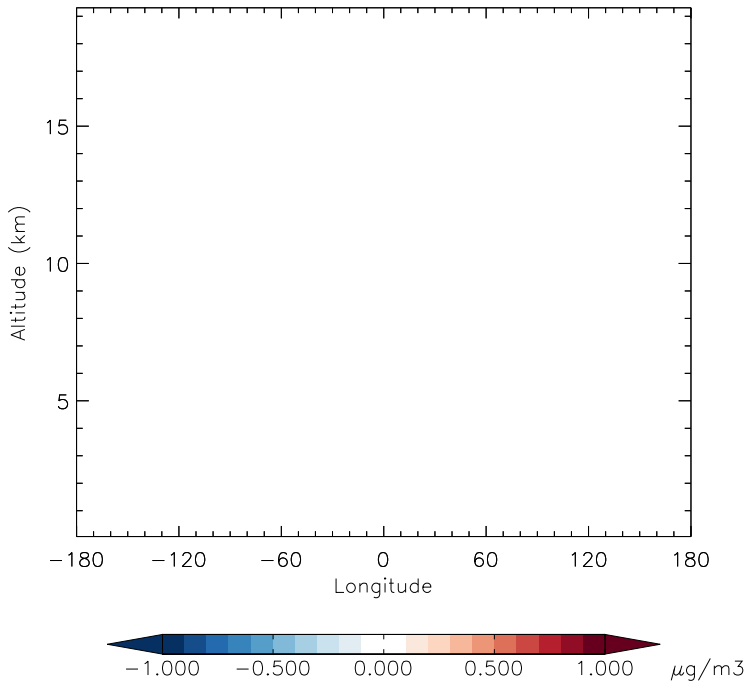
v11-01b-Run0 - v10-01-public-Run0

BCPI - Diff along 42N for Jan



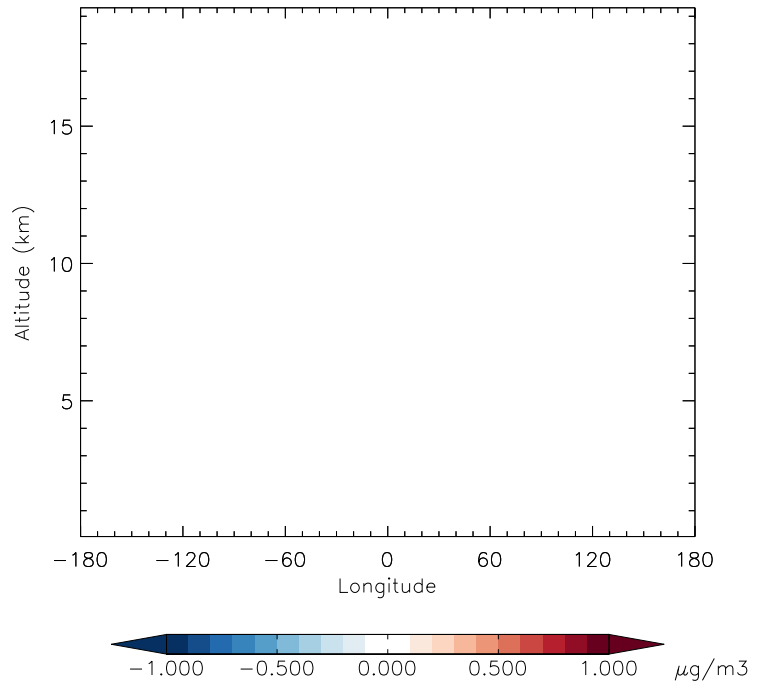
v11-01b-Run0 - v10-01i-geosfp-Run0

BCPI - Diff along 15S for Jan



v11-01b-Run0 - v10-01i-geosfp-Run0

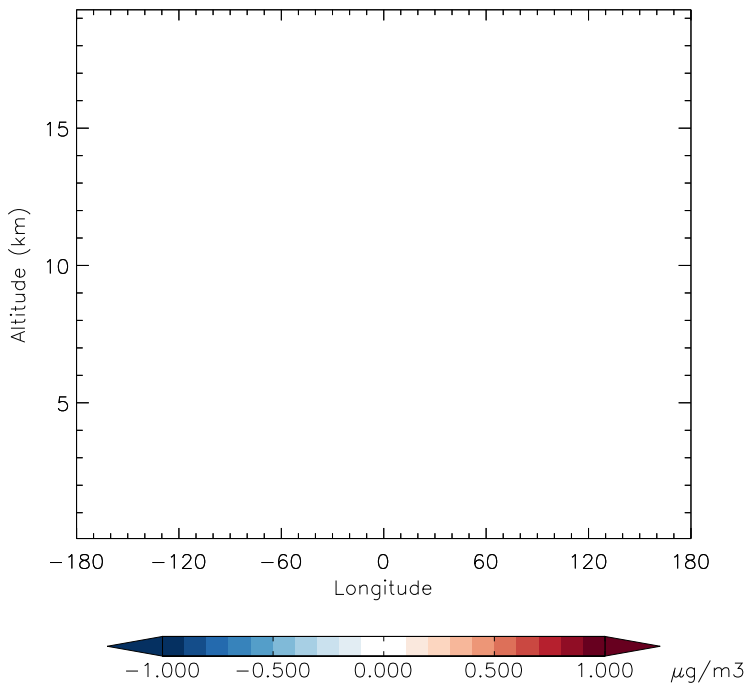
BCPI - Diff along 42N for Jan



GEOS-Chem Longitudinal Difference Profiles at 15S and 42N

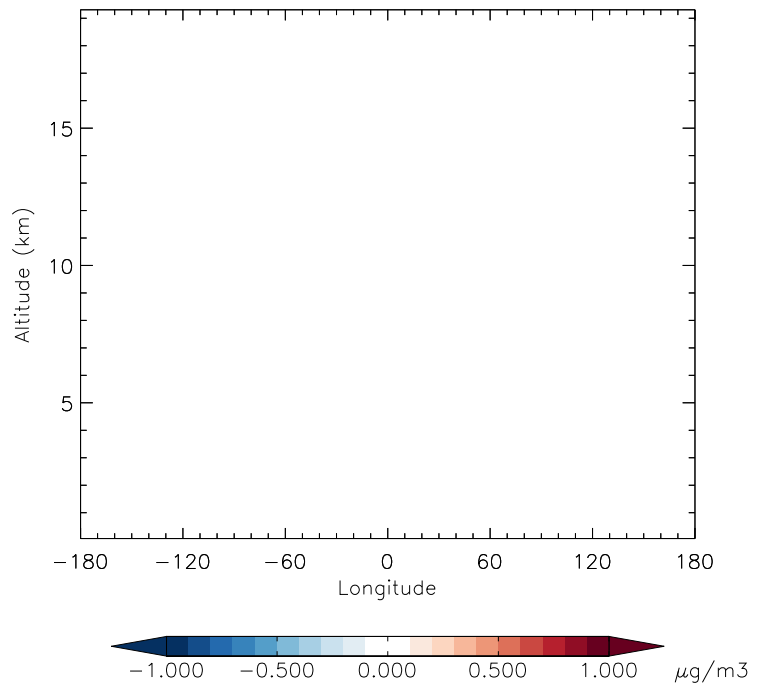
v11-01b-Run0 - v10-01-public-Run0

OCPI - Diff along 15S for Jan



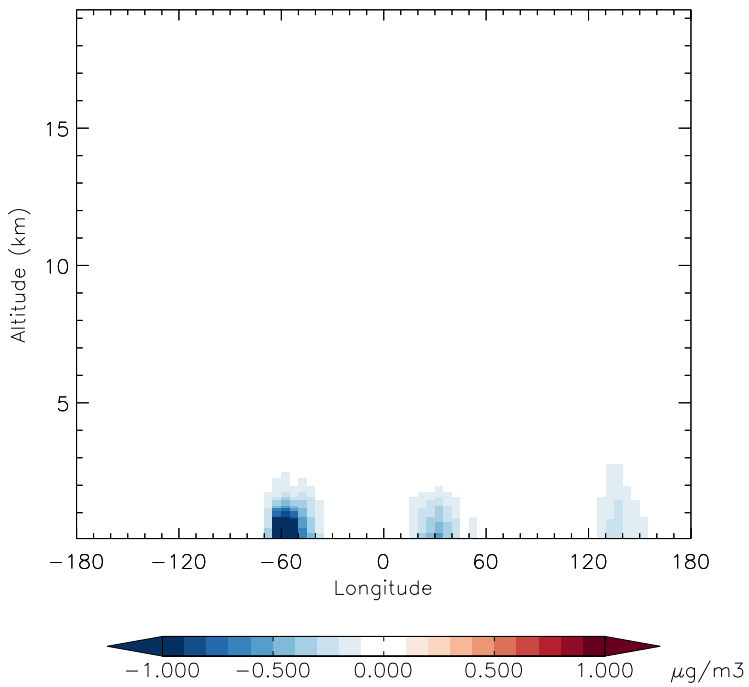
v11-01b-Run0 - v10-01-public-Run0

OCPI - Diff along 42N for Jan



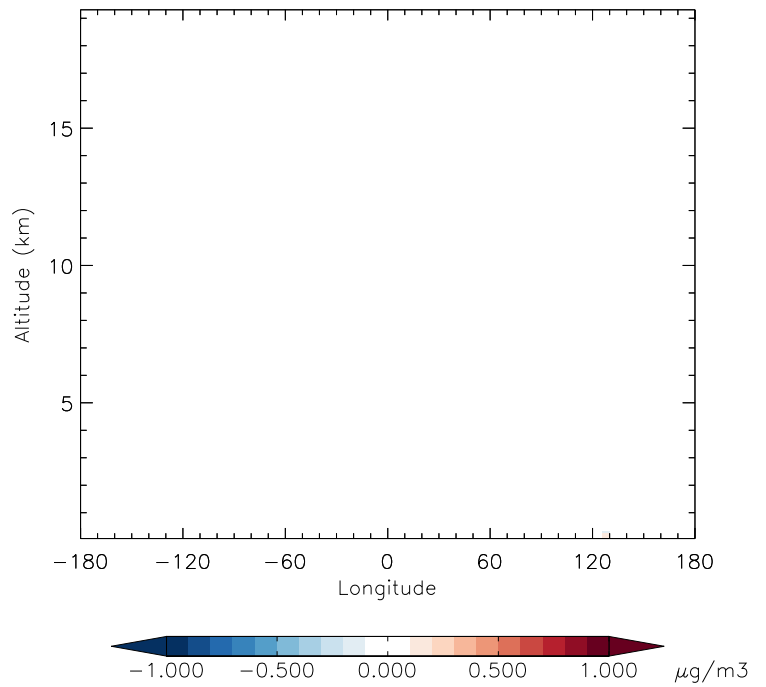
v11-01b-Run0 - v10-01i-geosfp-Run0

OCPI - Diff along 15S for Jan



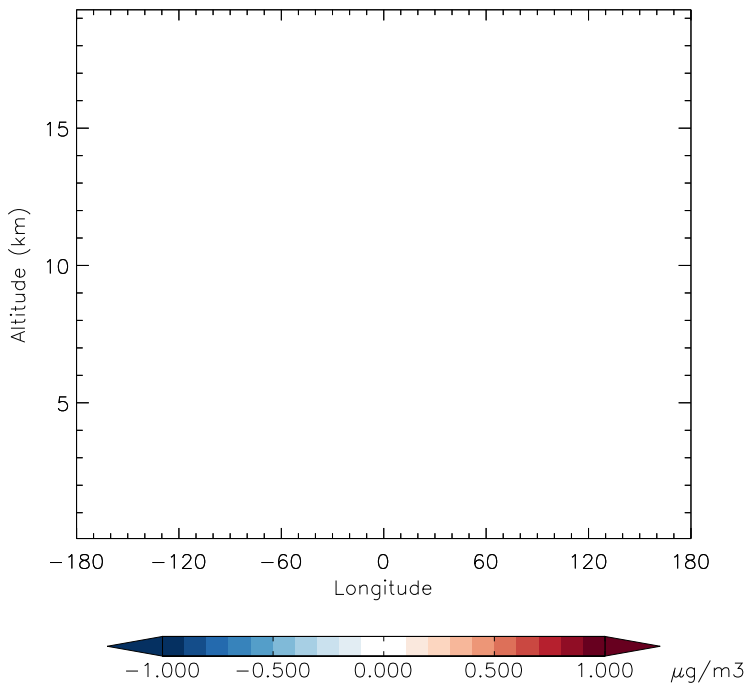
v11-01b-Run0 - v10-01i-geosfp-Run0

OCPI - Diff along 42N for Jan

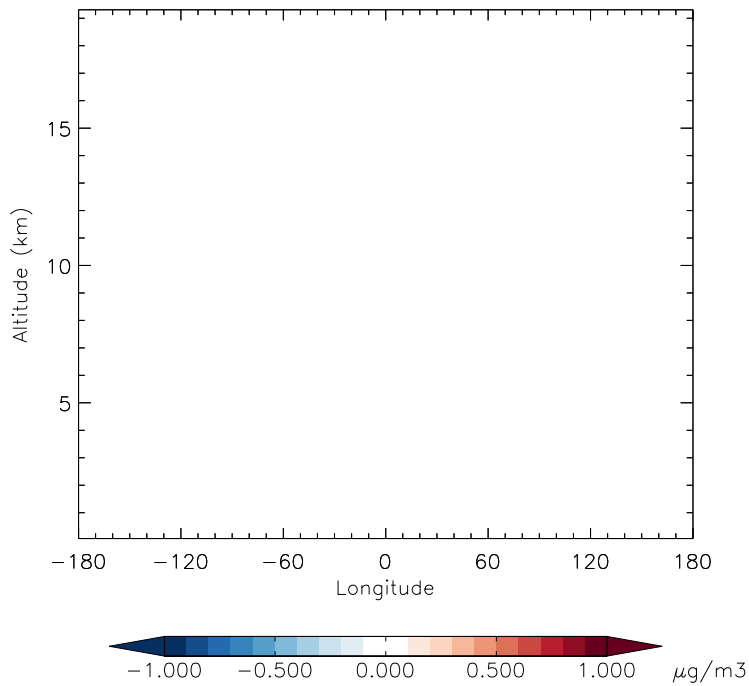


GEOS-Chem Longitudinal Difference Profiles at 15S and 42N

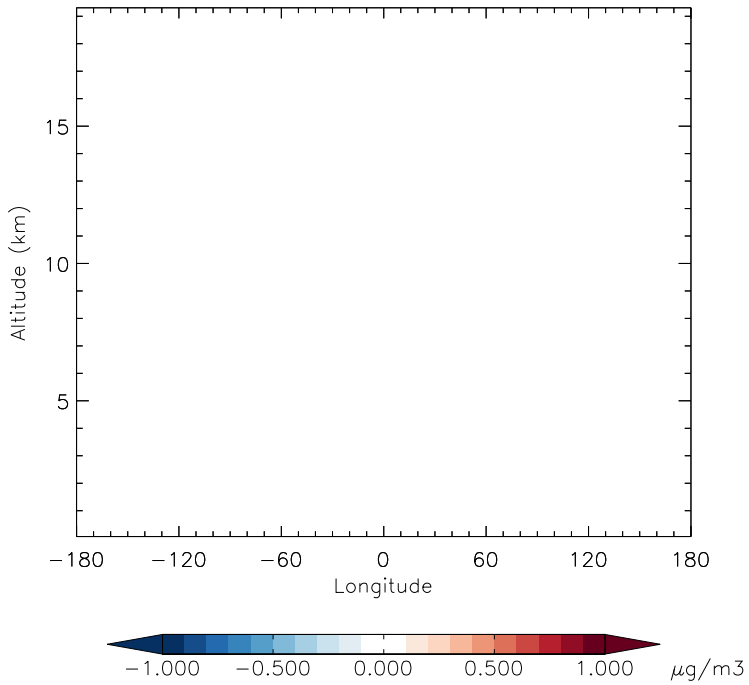
v11-01b-Run0 - v10-01-public-Run0
BCPO - Diff along 15S for Jan



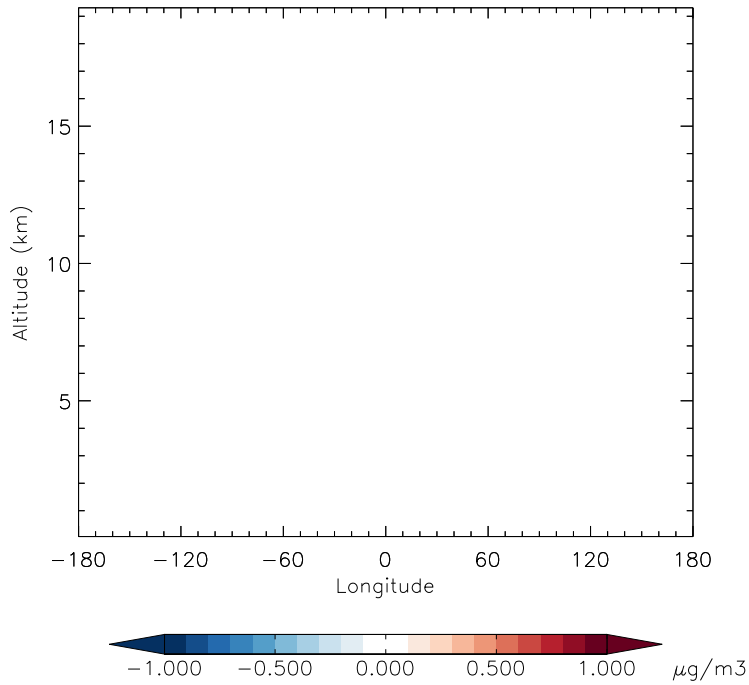
v11-01b-Run0 - v10-01-public-Run0
BCPO - Diff along 42N for Jan



v11-01b-Run0 - v10-01i-geosfp-Run0
BCPO - Diff along 15S for Jan



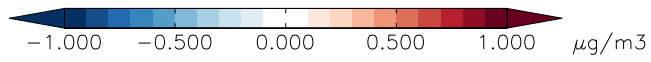
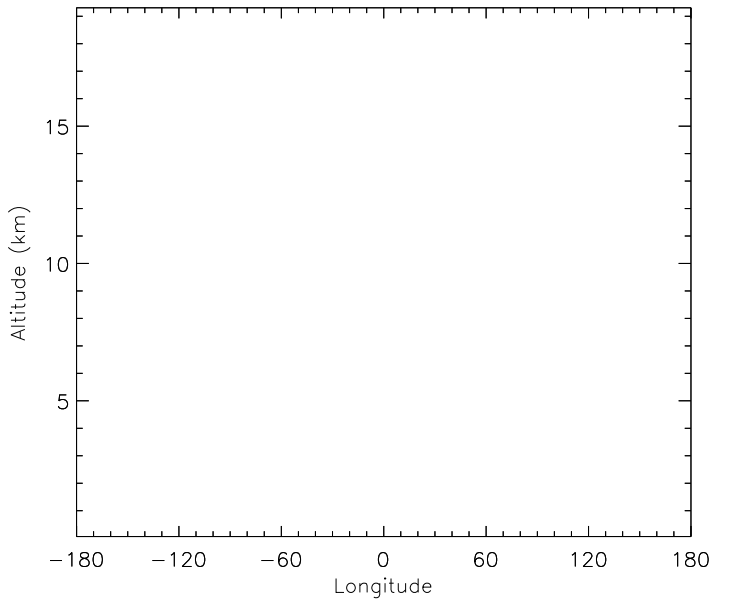
v11-01b-Run0 - v10-01i-geosfp-Run0
BCPO - Diff along 42N for Jan



GEOS-Chem Longitudinal Difference Profiles at 15S and 42N

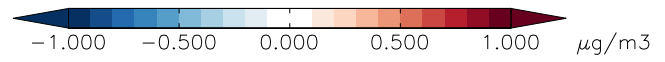
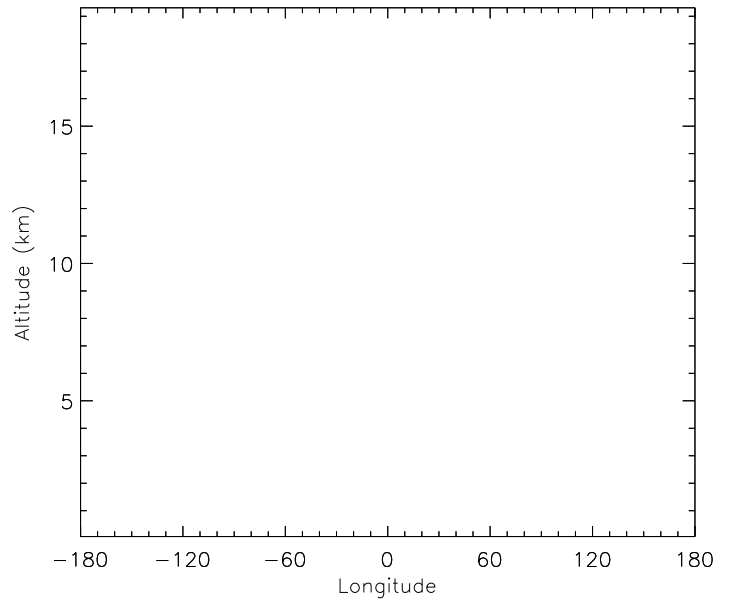
v11-01b-Run0 - v10-01-public-Run0

OCPO - Diff along 15S for Jan



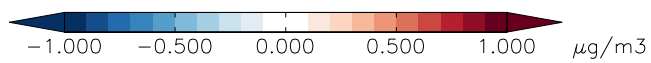
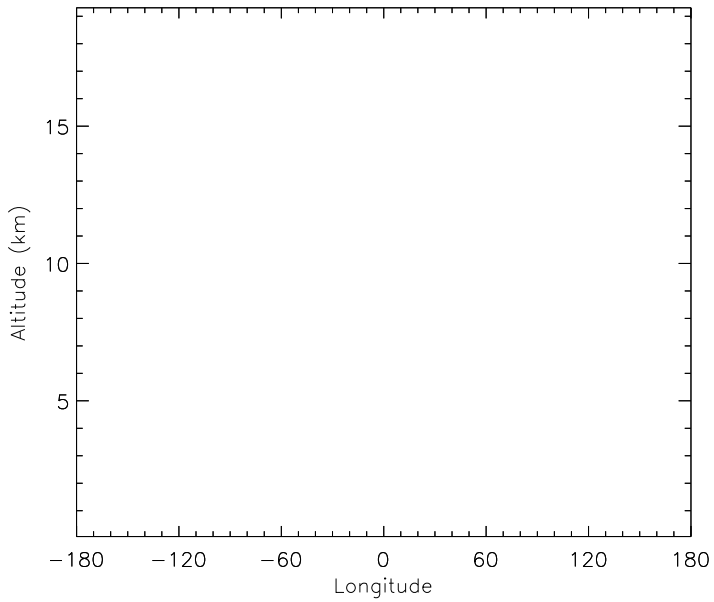
v11-01b-Run0 - v10-01-public-Run0

OCPO - Diff along 42N for Jan



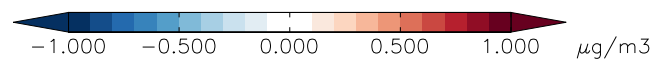
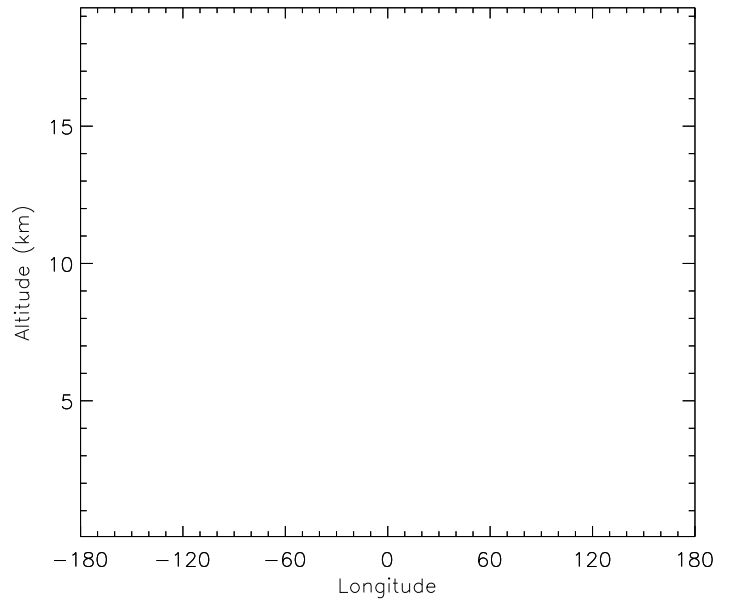
v11-01b-Run0 - v10-01i-geosfp-Run0

OCPO - Diff along 15S for Jan



v11-01b-Run0 - v10-01i-geosfp-Run0

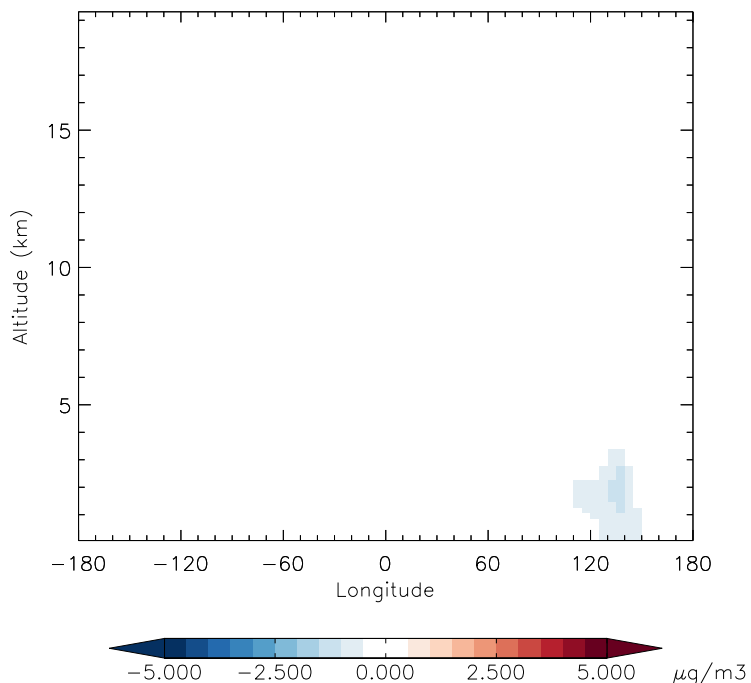
OCPO - Diff along 42N for Jan



GEOS-Chem Longitudinal Difference Profiles at 15S and 42N

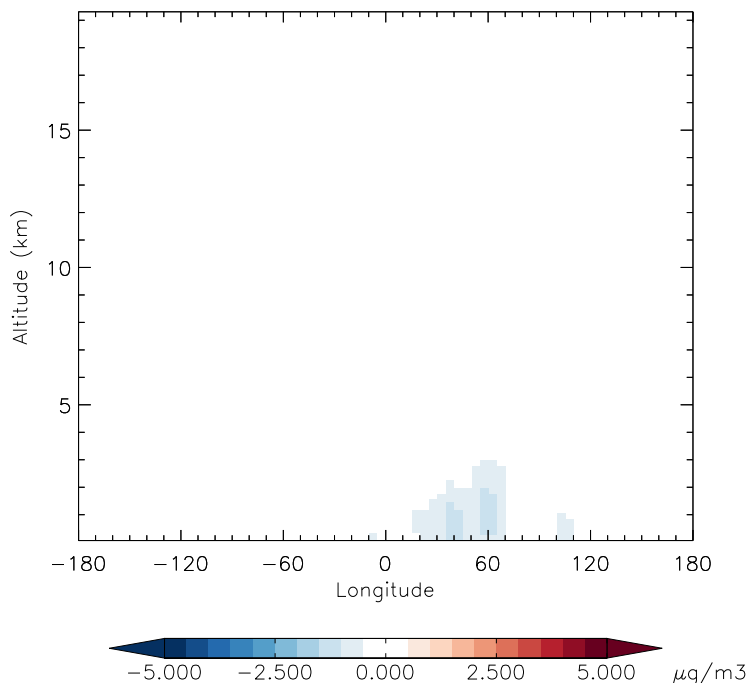
v11-01b-Run0 - v10-01-public-Run0

DST1 - Diff along 15S for Jan



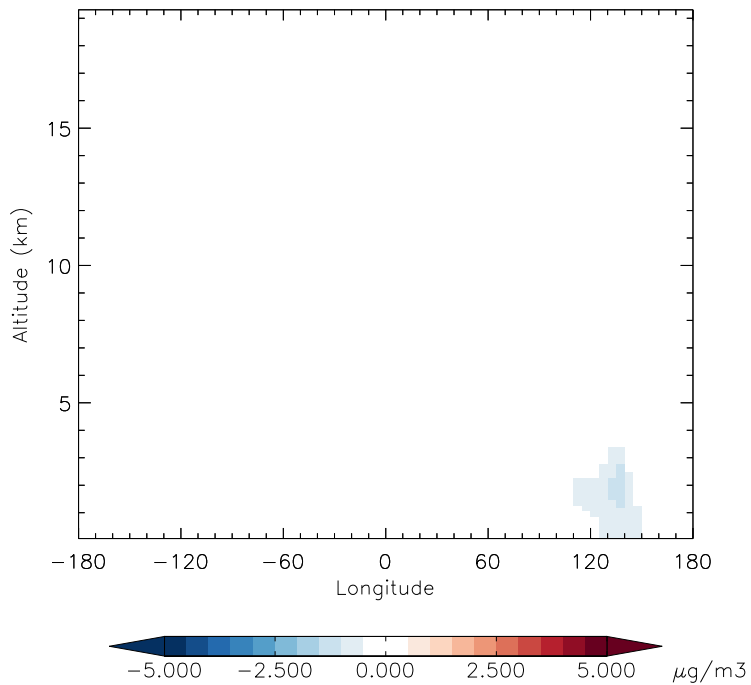
v11-01b-Run0 - v10-01-public-Run0

DST1 - Diff along 42N for Jan



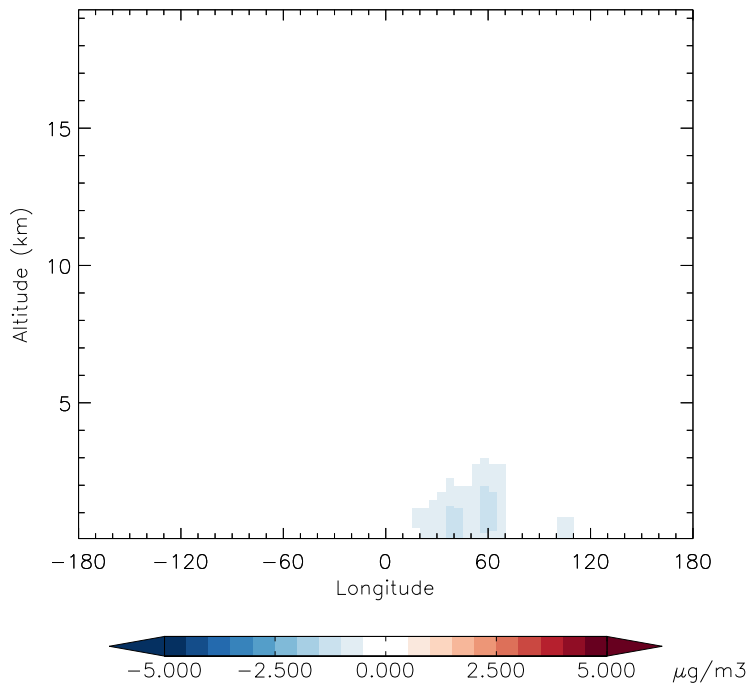
v11-01b-Run0 - v10-01i-geosfp-Run0

DST1 - Diff along 15S for Jan



v11-01b-Run0 - v10-01i-geosfp-Run0

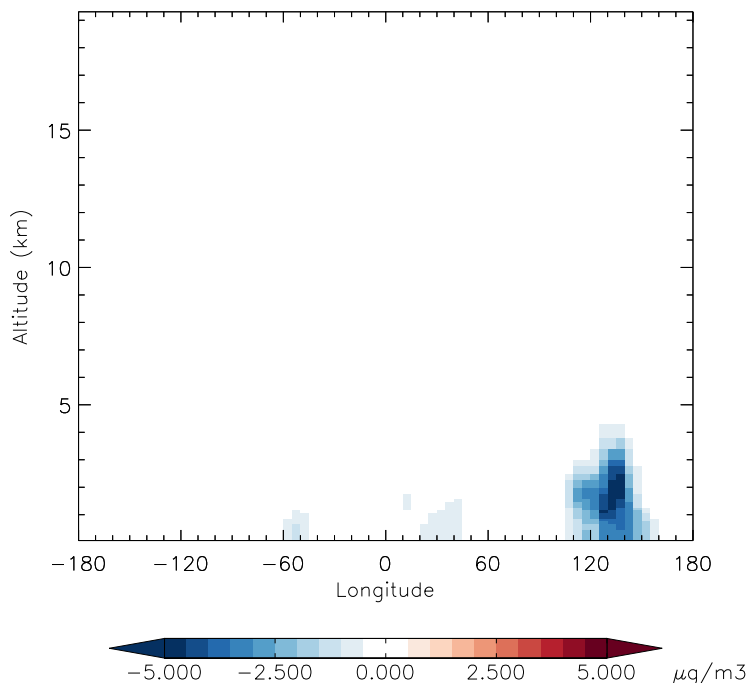
DST1 - Diff along 42N for Jan



GEOS-Chem Longitudinal Difference Profiles at 15S and 42N

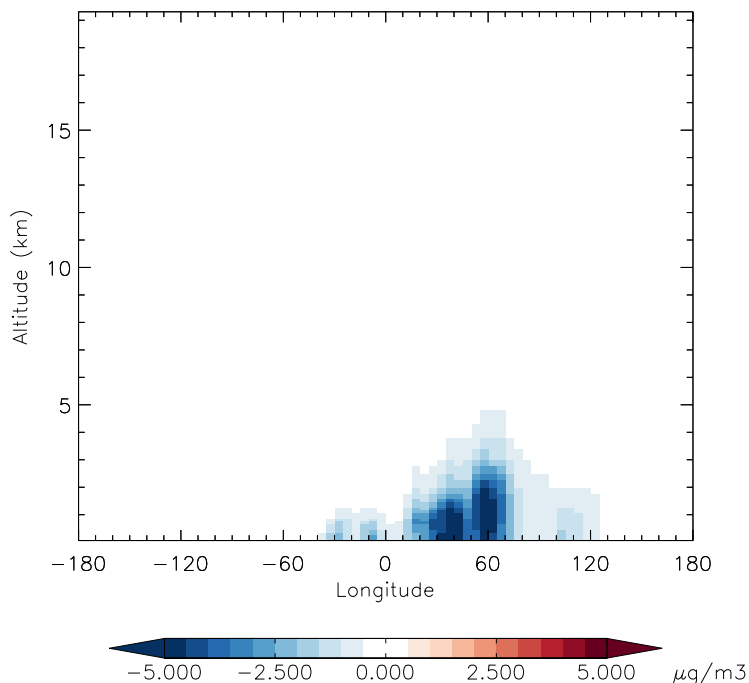
v11-01b-Run0 - v10-01-public-Run0

DST2 - Diff along 15S for Jan



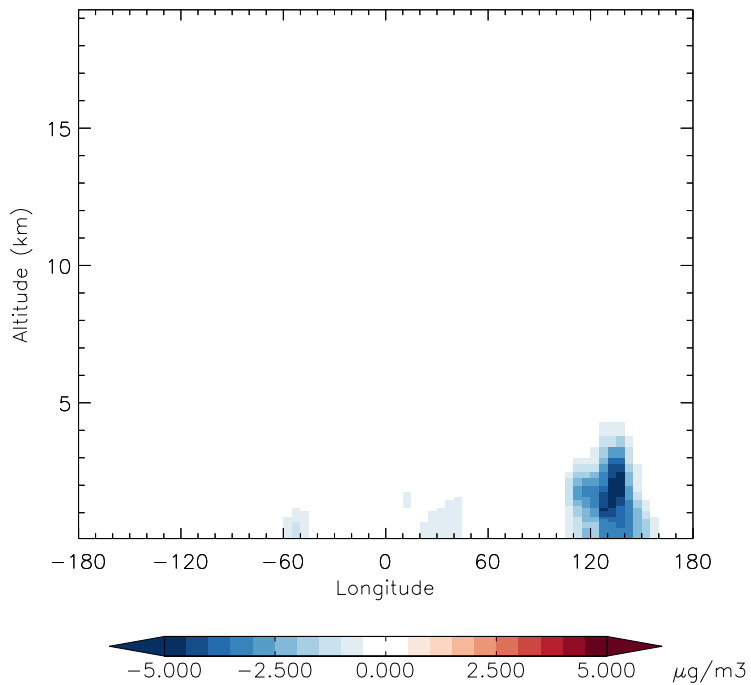
v11-01b-Run0 - v10-01-public-Run0

DST2 - Diff along 42N for Jan



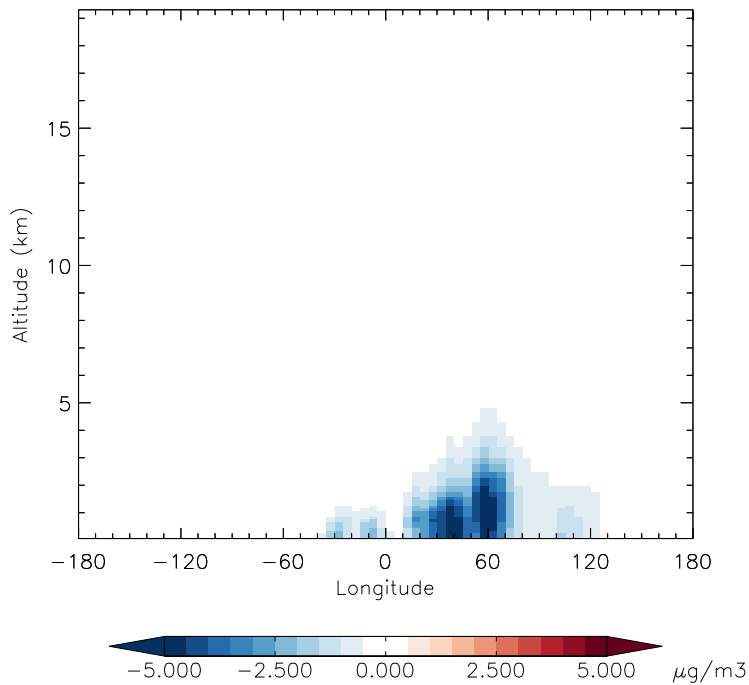
v11-01b-Run0 - v10-01i-geosfp-Run0

DST2 - Diff along 15S for Jan



v11-01b-Run0 - v10-01i-geosfp-Run0

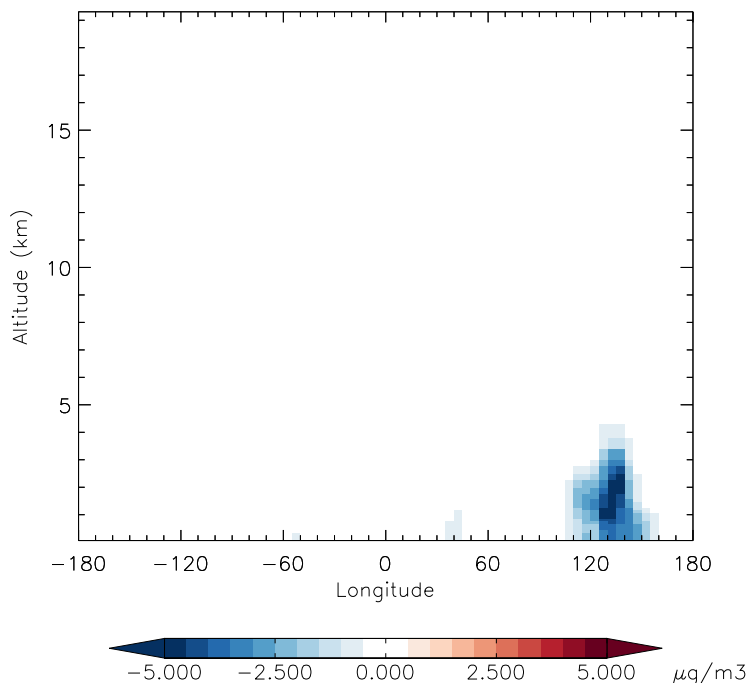
DST2 - Diff along 42N for Jan



GEOS-Chem Longitudinal Difference Profiles at 15S and 42N

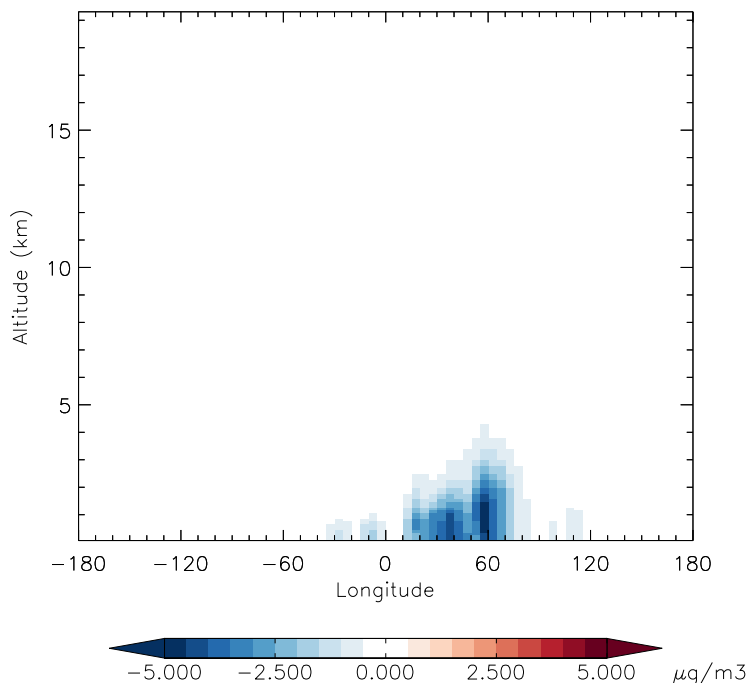
v11-01b-Run0 - v10-01-public-Run0

DST3 - Diff along 15S for Jan



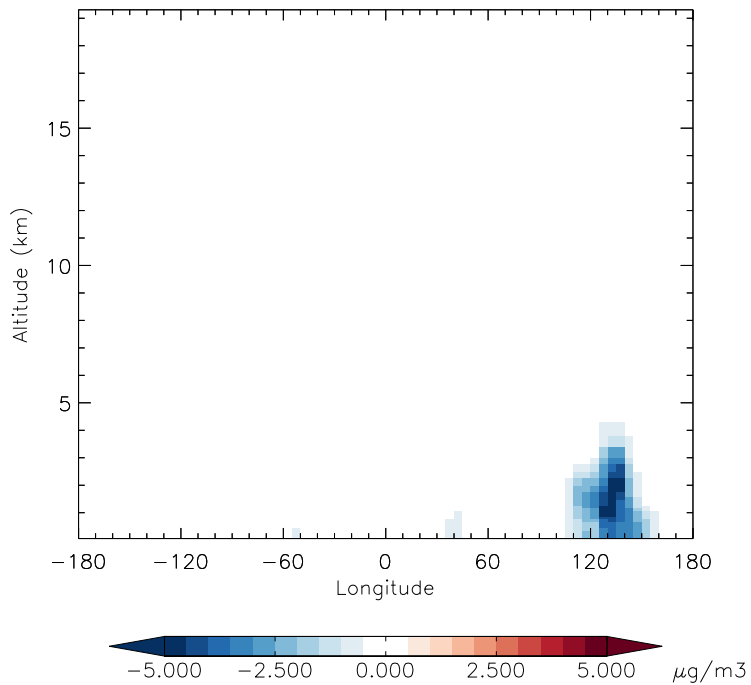
v11-01b-Run0 - v10-01-public-Run0

DST3 - Diff along 42N for Jan



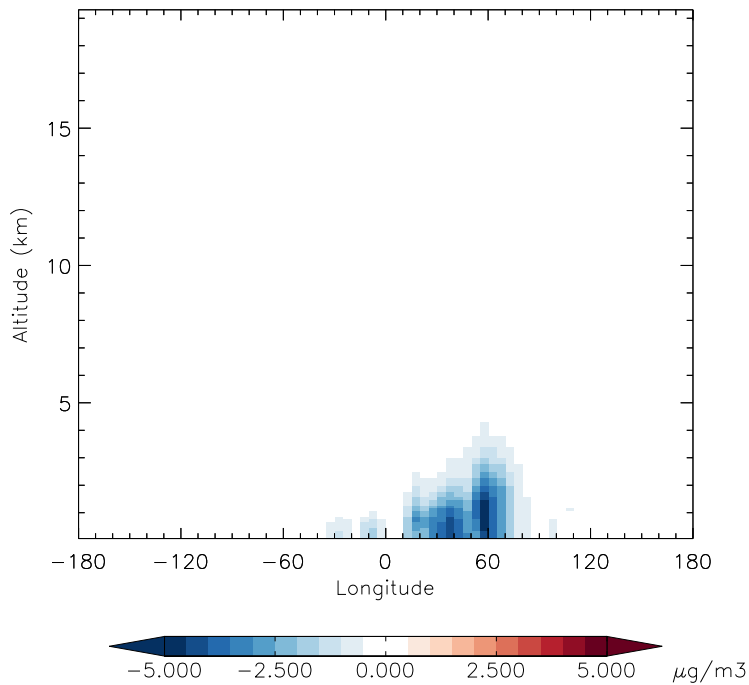
v11-01b-Run0 - v10-01i-geosfp-Run0

DST3 - Diff along 15S for Jan



v11-01b-Run0 - v10-01i-geosfp-Run0

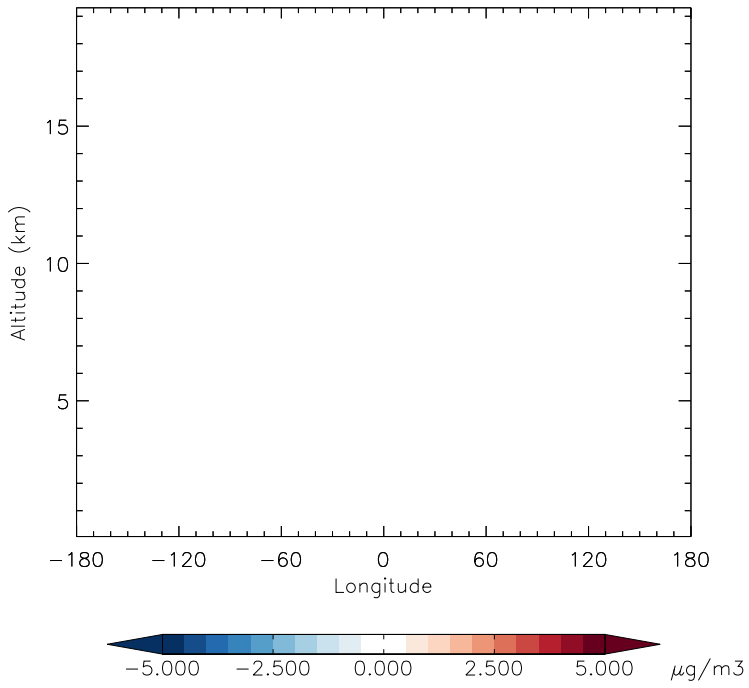
DST3 - Diff along 42N for Jan



GEOS-Chem Longitudinal Difference Profiles at 15S and 42N

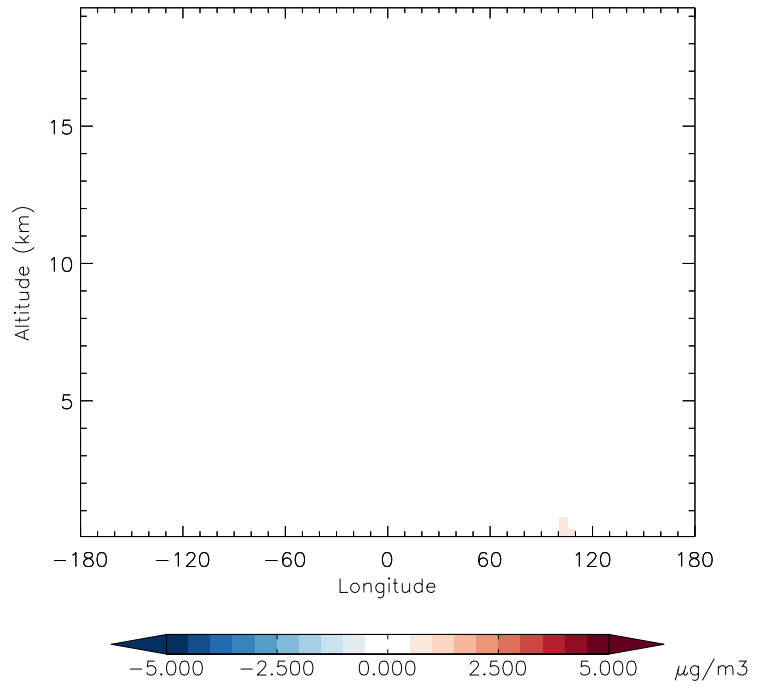
v11-01b-Run0 - v10-01-public-Run0

DST4 - Diff along 15S for Jan



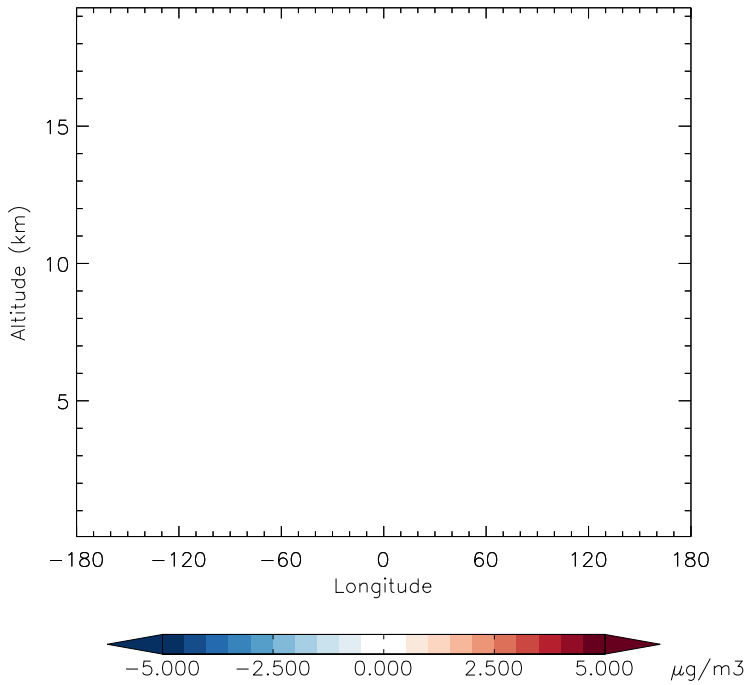
v11-01b-Run0 - v10-01-public-Run0

DST4 - Diff along 42N for Jan



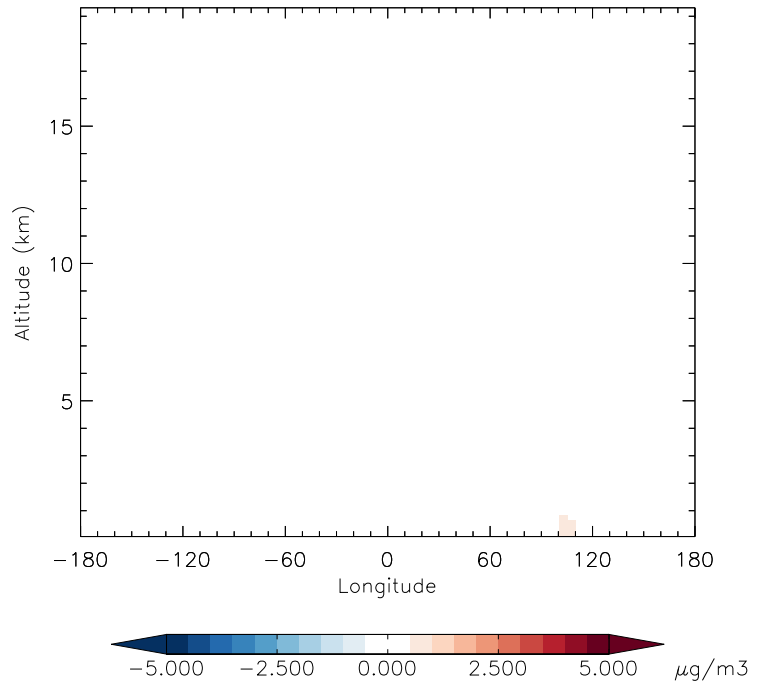
v11-01b-Run0 - v10-01i-geosfp-Run0

DST4 - Diff along 15S for Jan



v11-01b-Run0 - v10-01i-geosfp-Run0

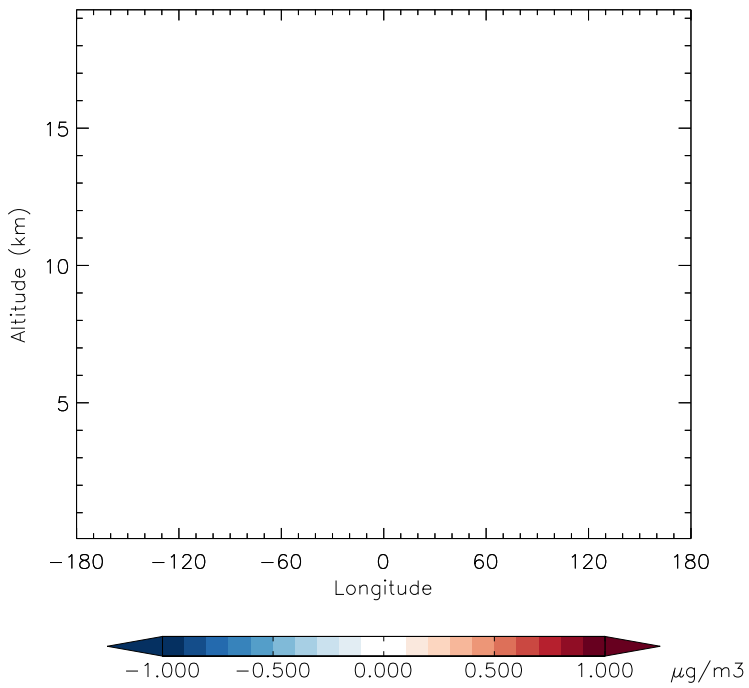
DST4 - Diff along 42N for Jan



GEOS-Chem Longitudinal Difference Profiles at 15S and 42N

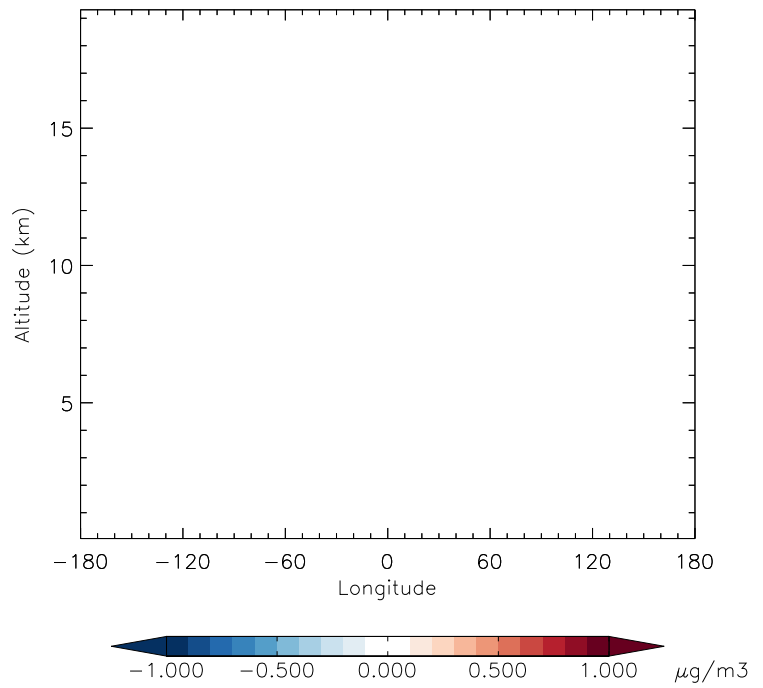
v11-01b-Run0 - v10-01-public-Run0

SALA - Diff along 15S for Jan



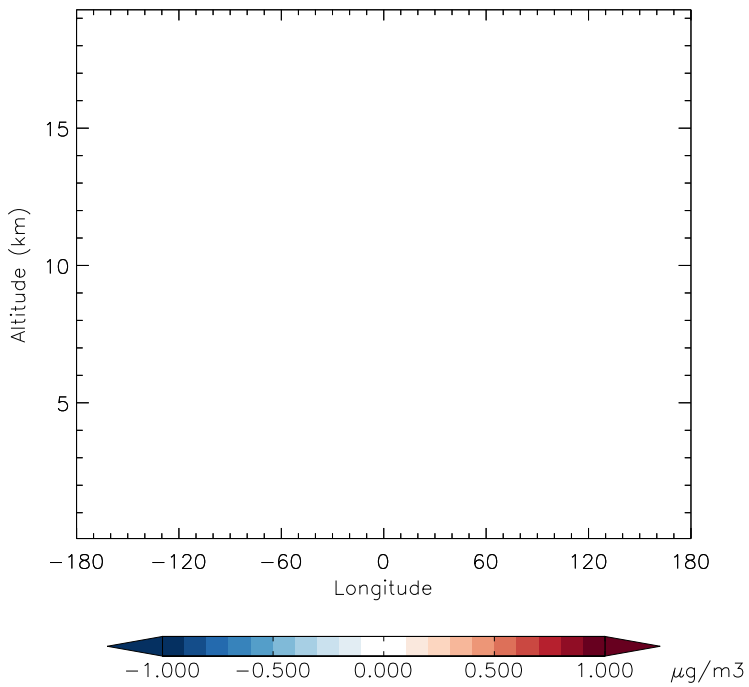
v11-01b-Run0 - v10-01-public-Run0

SALA - Diff along 42N for Jan



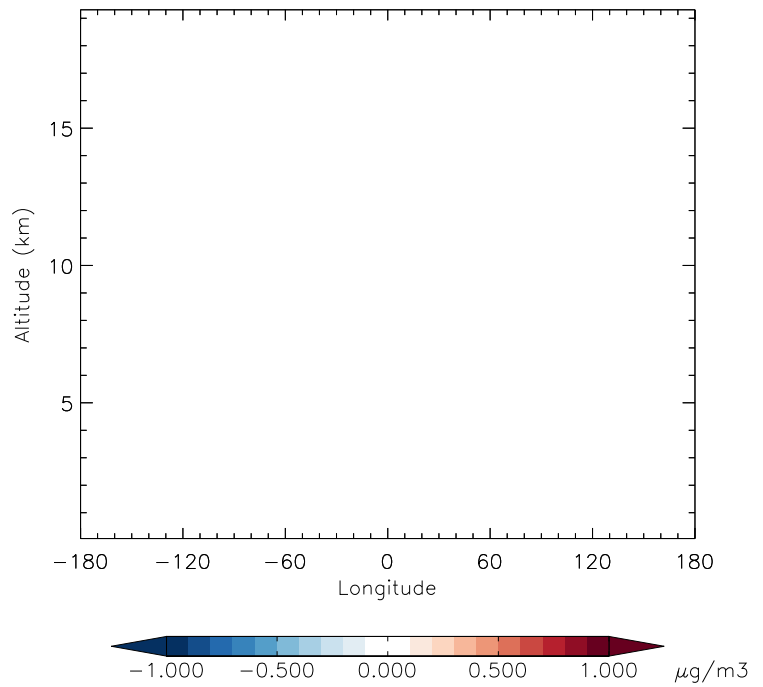
v11-01b-Run0 - v10-01i-geosfp-Run0

SALA - Diff along 15S for Jan



v11-01b-Run0 - v10-01i-geosfp-Run0

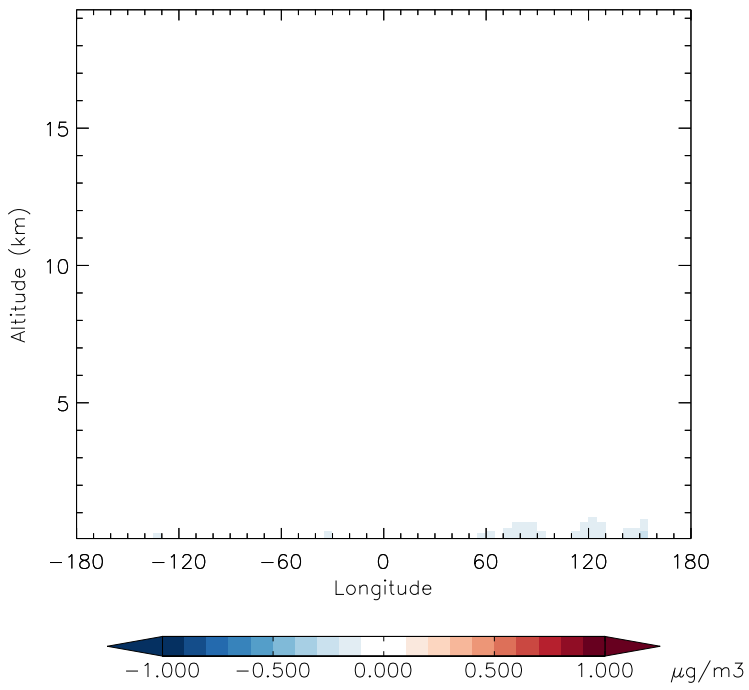
SALA - Diff along 42N for Jan



GEOS-Chem Longitudinal Difference Profiles at 15S and 42N

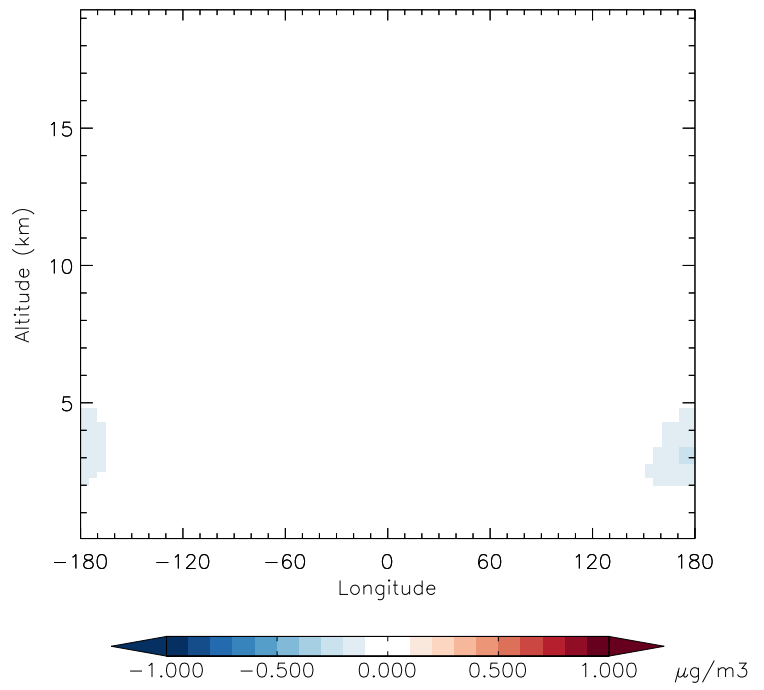
v11-01b-Run0 - v10-01-public-Run0

SALC - Diff along 15S for Jan



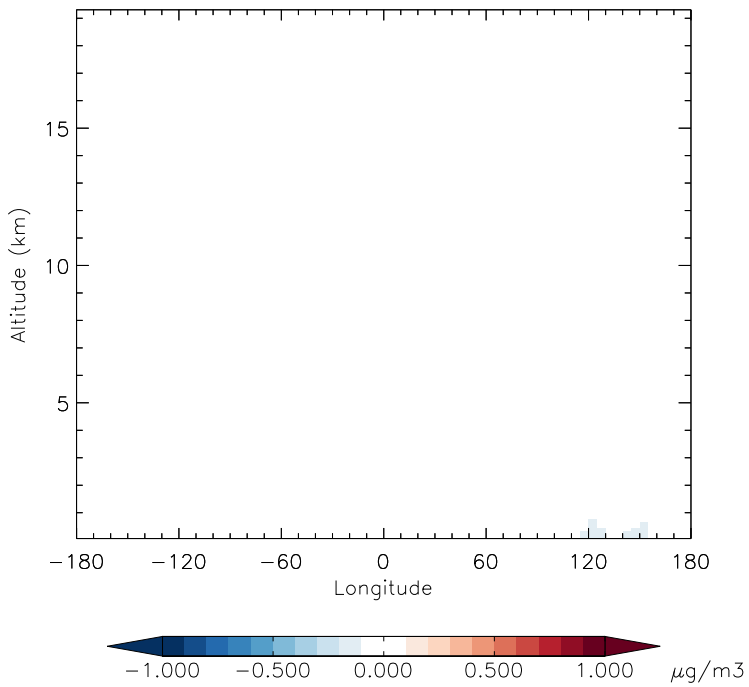
v11-01b-Run0 - v10-01-public-Run0

SALC - Diff along 42N for Jan



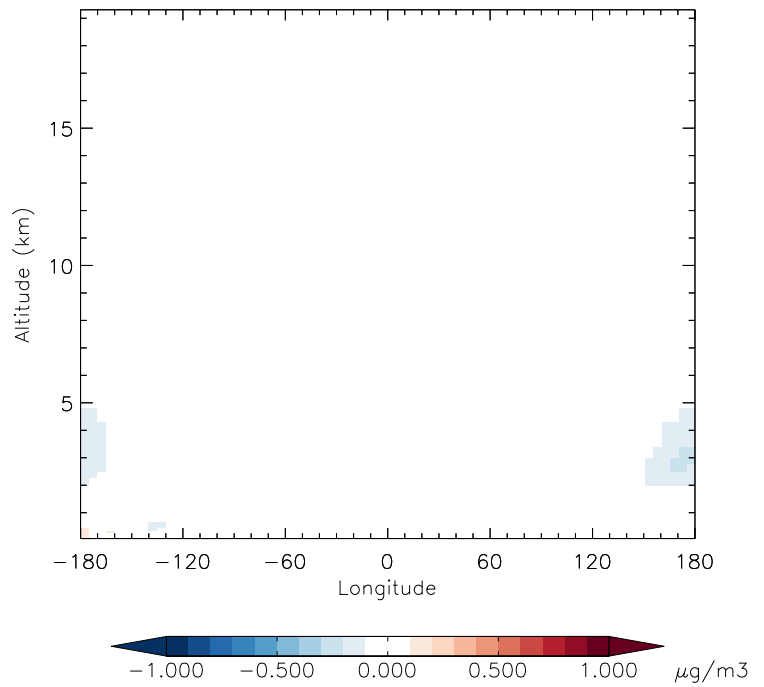
v11-01b-Run0 - v10-01i-geosfp-Run0

SALC - Diff along 15S for Jan



v11-01b-Run0 - v10-01i-geosfp-Run0

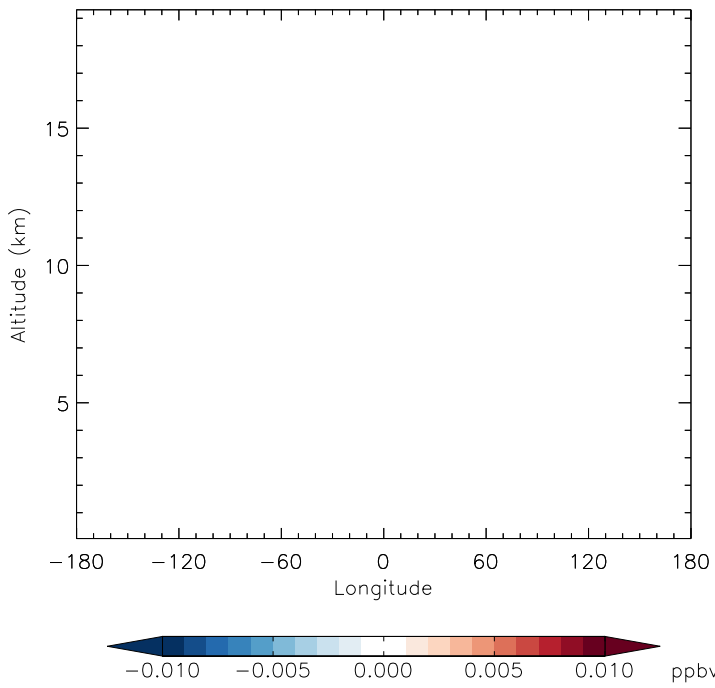
SALC - Diff along 42N for Jan



GEOS-Chem Longitudinal Difference Profiles at 15S and 42N

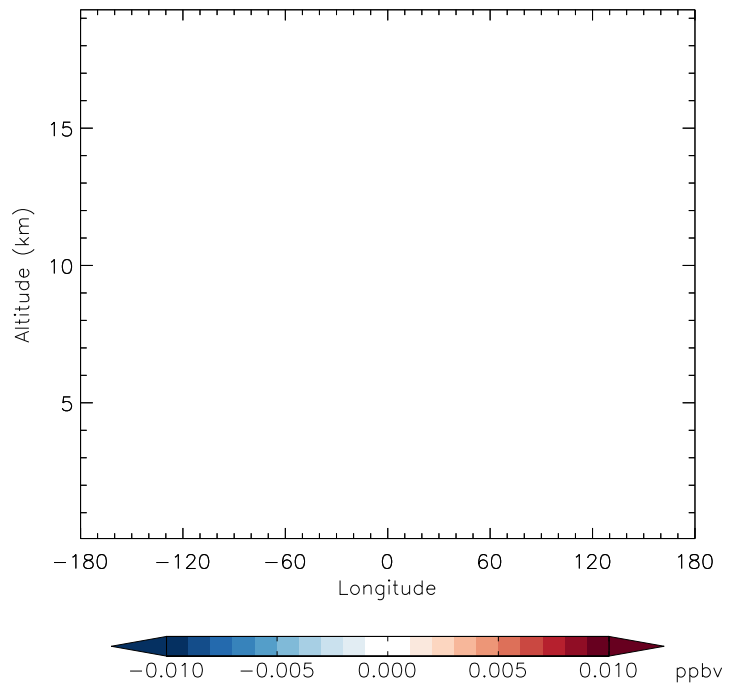
v11-01b-Run0 - v10-01-public-Run0

Br2 - Diff along 15S for Jan



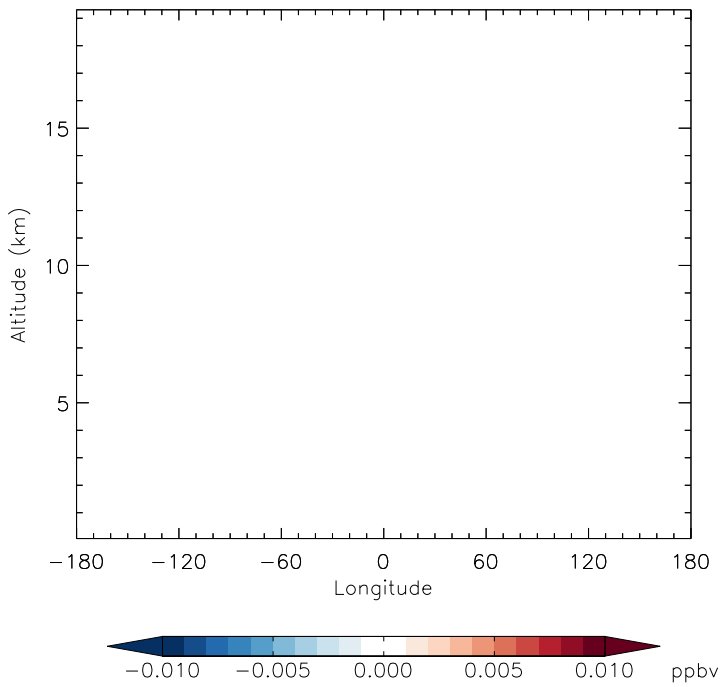
v11-01b-Run0 - v10-01-public-Run0

Br2 - Diff along 42N for Jan



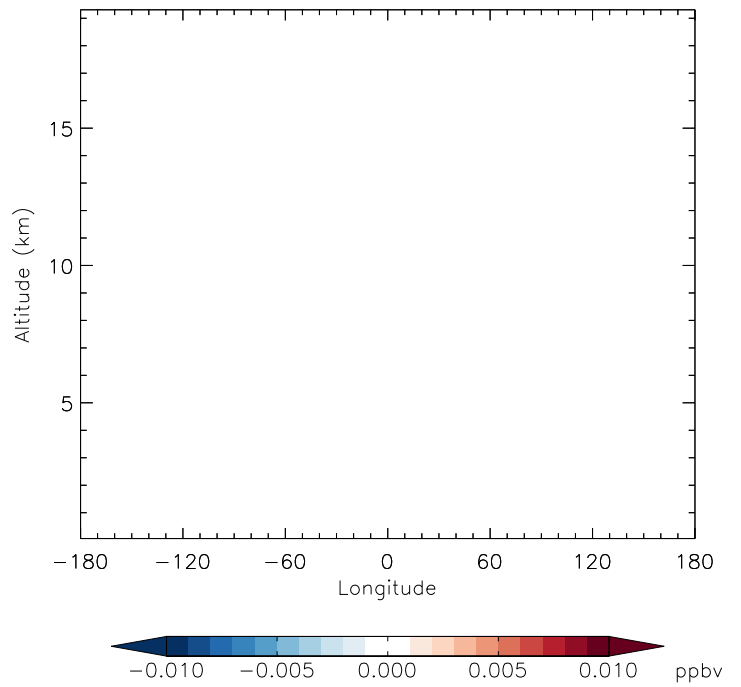
v11-01b-Run0 - v10-01i-geosfp-Run0

Br2 - Diff along 15S for Jan



v11-01b-Run0 - v10-01i-geosfp-Run0

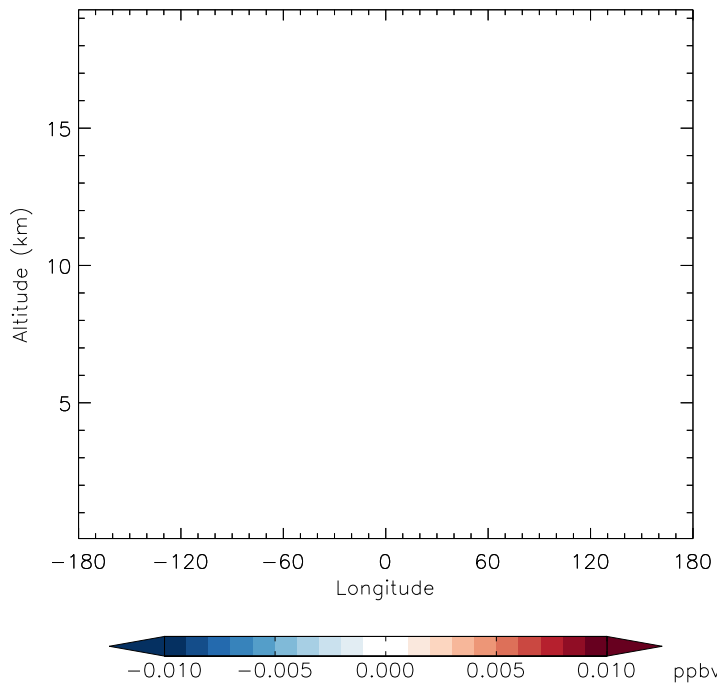
Br2 - Diff along 42N for Jan



GEOS-Chem Longitudinal Difference Profiles at 15S and 42N

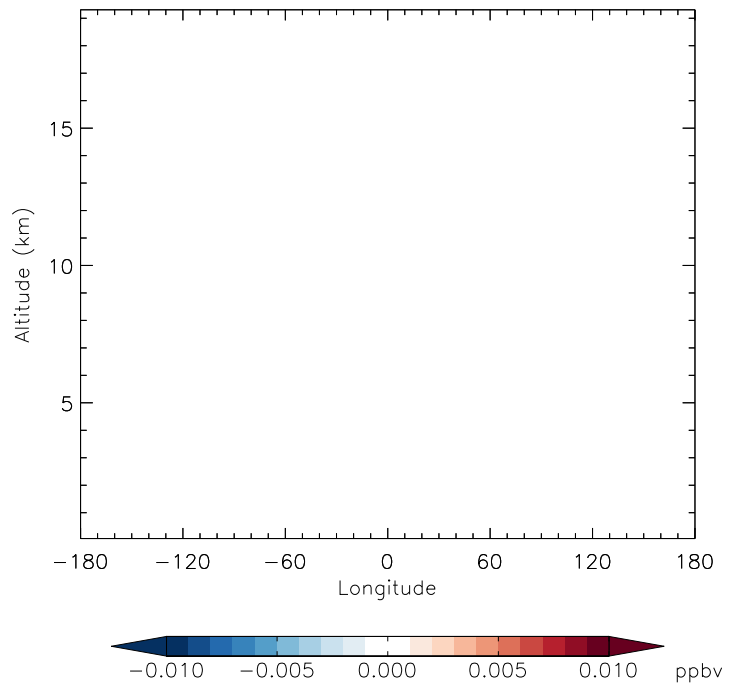
v11-01b-Run0 - v10-01-public-Run0

Br - Diff along 15S for Jan



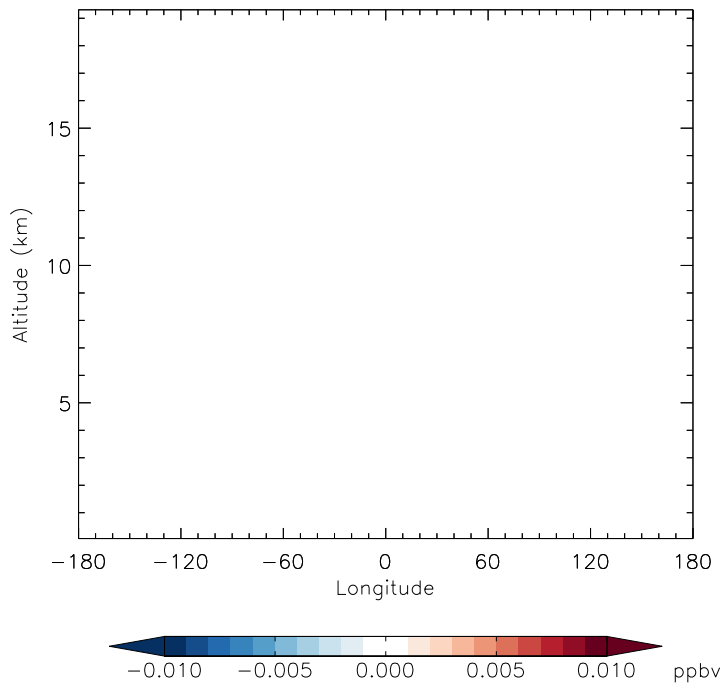
v11-01b-Run0 - v10-01-public-Run0

Br - Diff along 42N for Jan



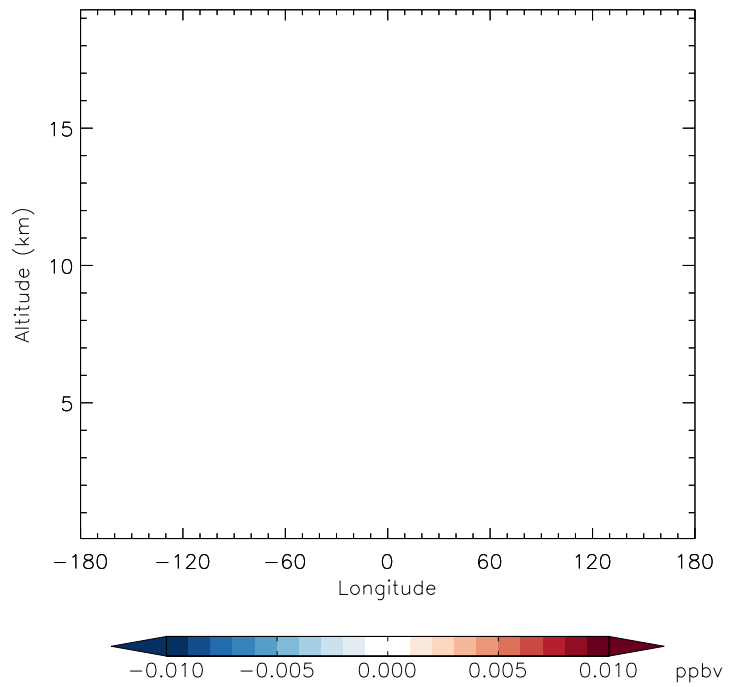
v11-01b-Run0 - v10-01i-geosfp-Run0

Br - Diff along 15S for Jan



v11-01b-Run0 - v10-01i-geosfp-Run0

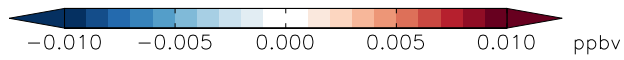
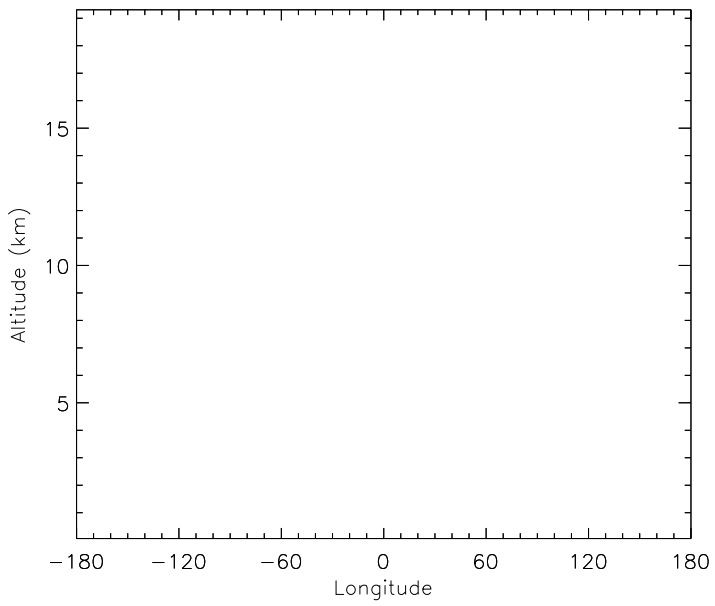
Br - Diff along 42N for Jan



GEOS-Chem Longitudinal Difference Profiles at 15S and 42N

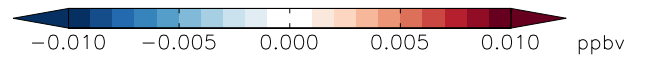
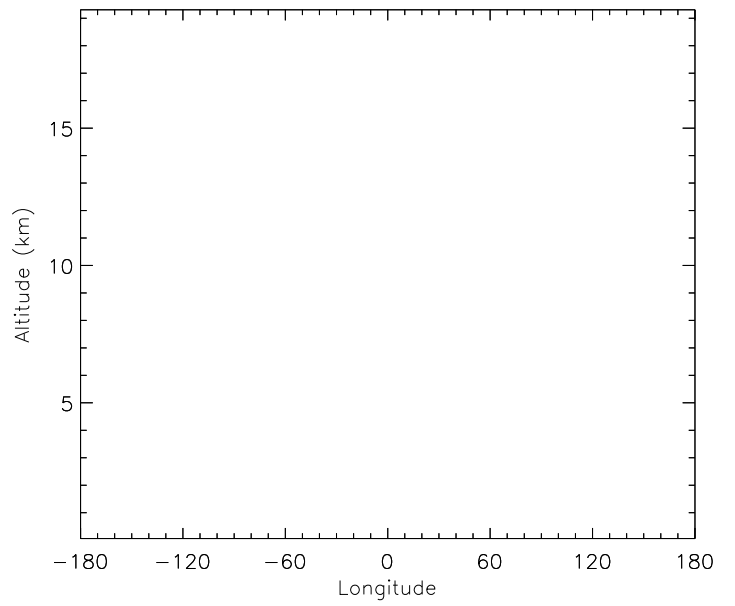
v11-01b-Run0 - v10-01-public-Run0

BrO - Diff along 15S for Jan



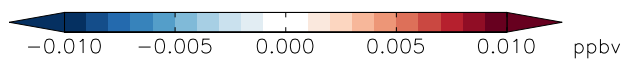
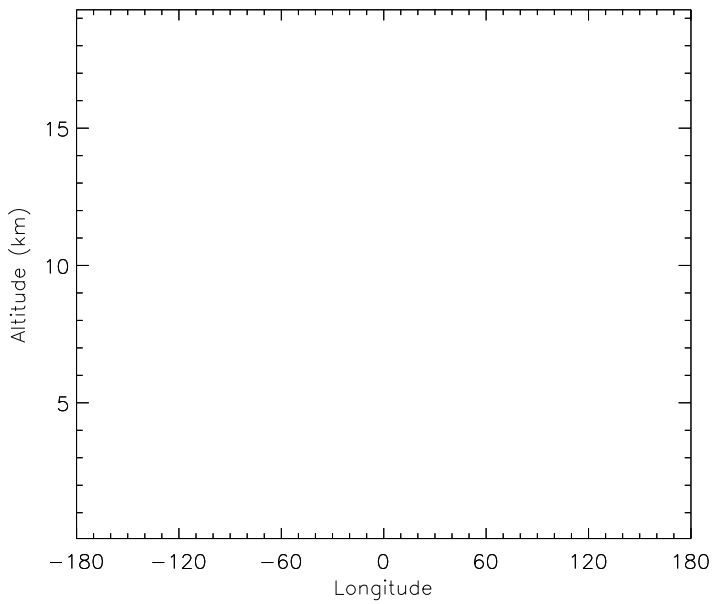
v11-01b-Run0 - v10-01-public-Run0

BrO - Diff along 42N for Jan



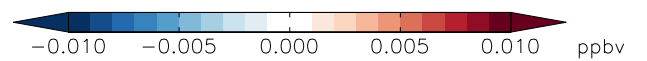
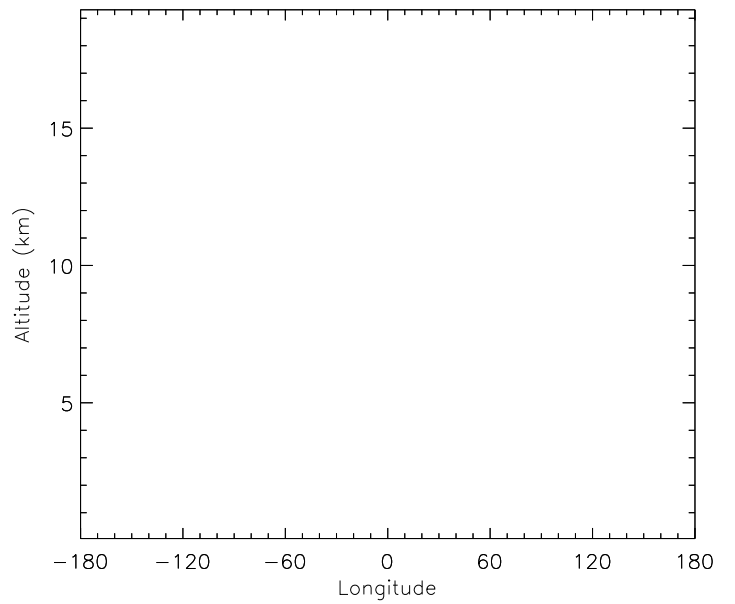
v11-01b-Run0 - v10-01i-geosfp-Run0

BrO - Diff along 15S for Jan



v11-01b-Run0 - v10-01i-geosfp-Run0

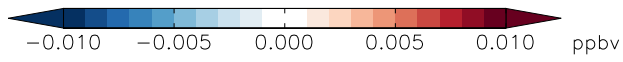
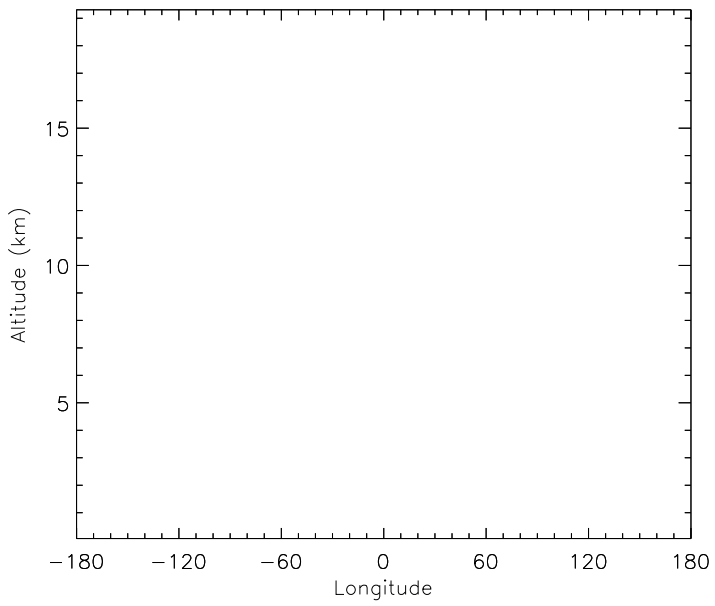
BrO - Diff along 42N for Jan



GEOS-Chem Longitudinal Difference Profiles at 15S and 42N

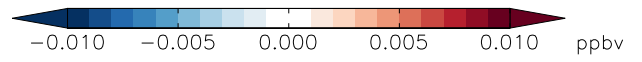
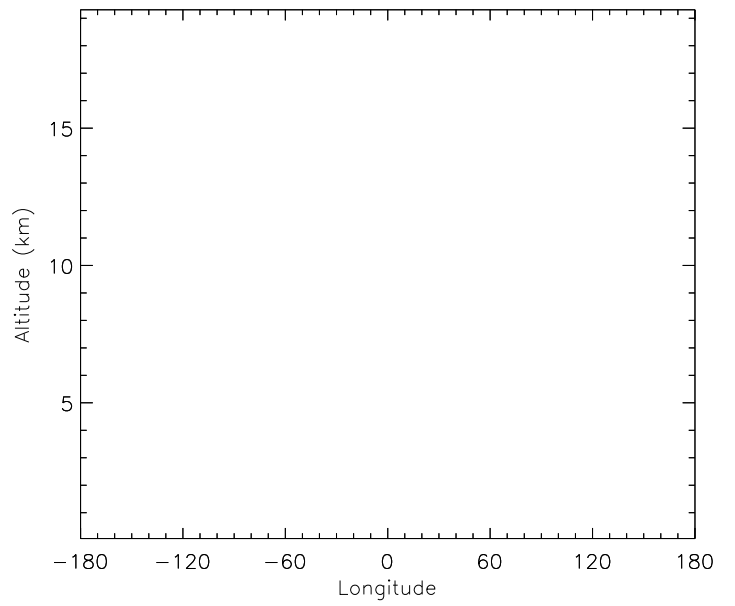
v11-01b-Run0 - v10-01-public-Run0

H0Br - Diff along 15S for Jan



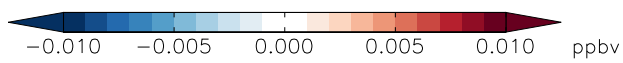
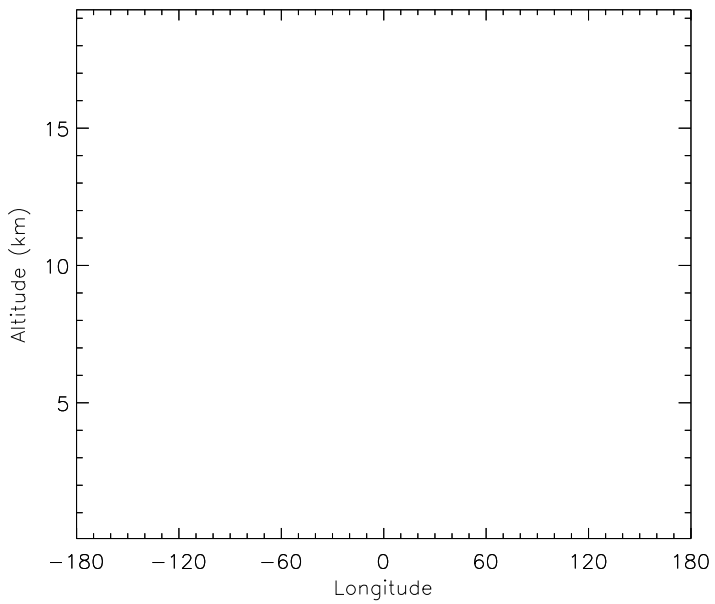
v11-01b-Run0 - v10-01-public-Run0

H0Br - Diff along 42N for Jan



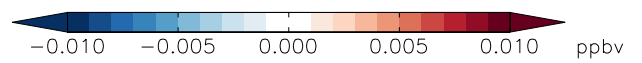
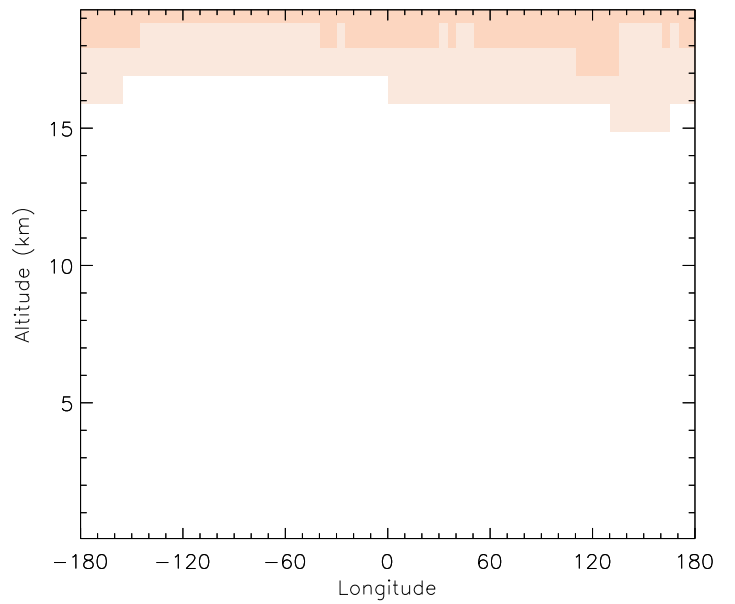
v11-01b-Run0 - v10-01i-geosfp-Run0

H0Br - Diff along 15S for Jan



v11-01b-Run0 - v10-01i-geosfp-Run0

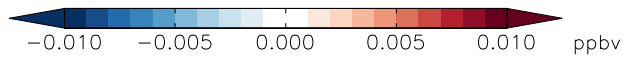
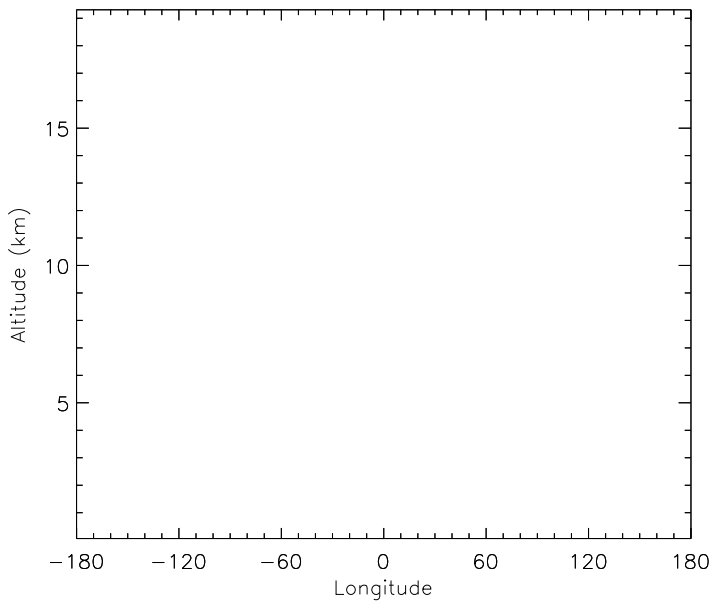
H0Br - Diff along 42N for Jan



GEOS-Chem Longitudinal Difference Profiles at 15S and 42N

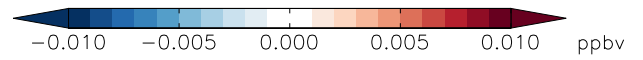
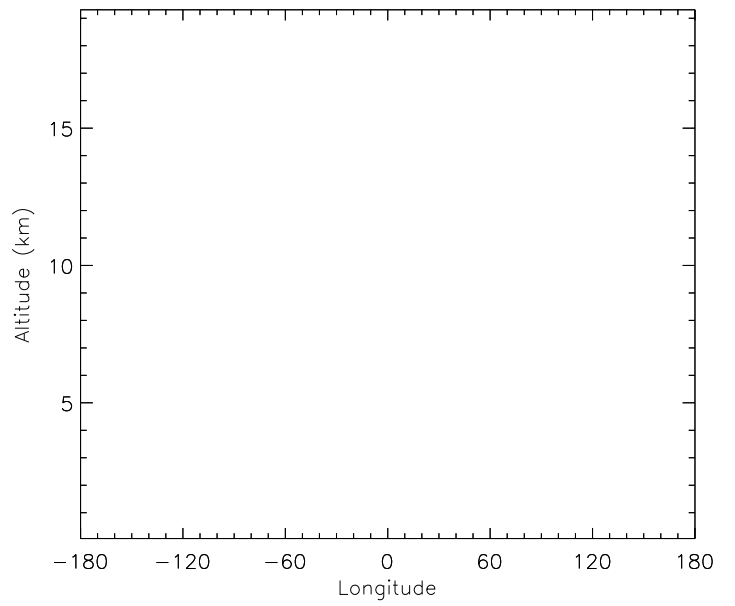
v11-01b-Run0 - v10-01-public-Run0

HBr - Diff along 15S for Jan



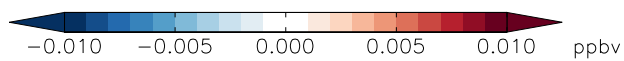
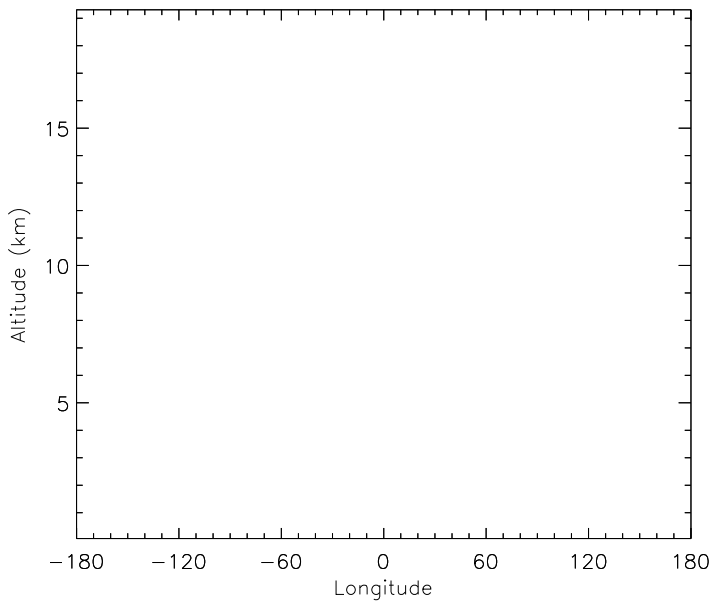
v11-01b-Run0 - v10-01-public-Run0

HBr - Diff along 42N for Jan



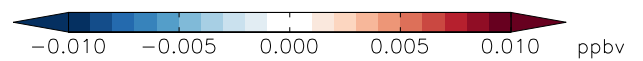
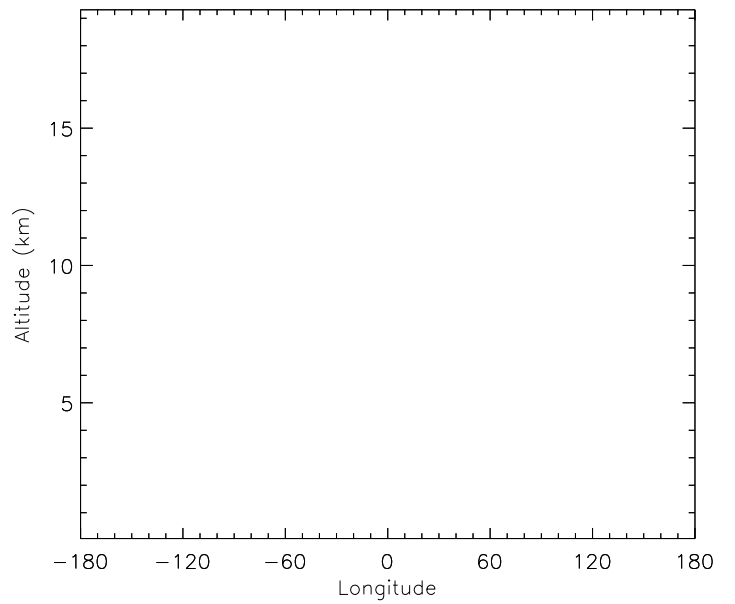
v11-01b-Run0 - v10-01i-geosfp-Run0

HBr - Diff along 15S for Jan



v11-01b-Run0 - v10-01i-geosfp-Run0

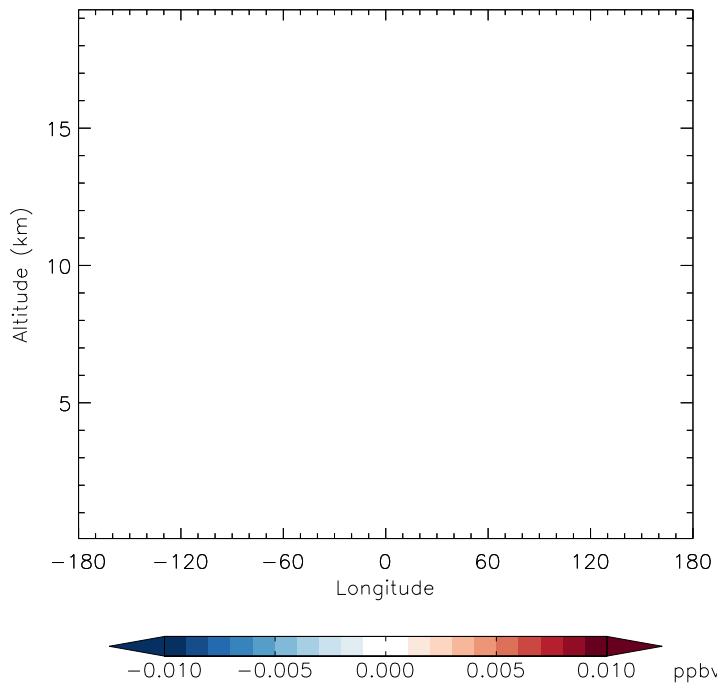
HBr - Diff along 42N for Jan



GEOS-Chem Longitudinal Difference Profiles at 15S and 42N

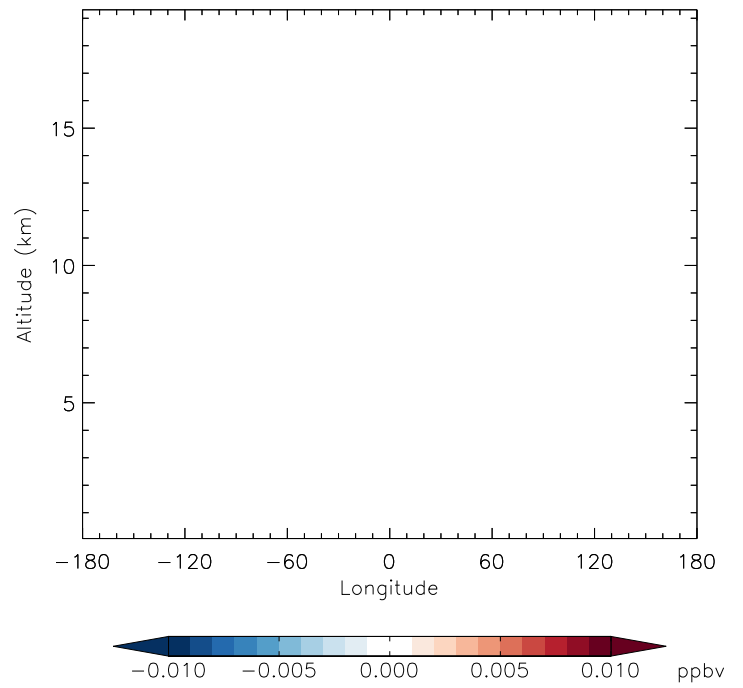
v11-01b-Run0 - v10-01-public-Run0

BrNO2 - Diff along 15S for Jan



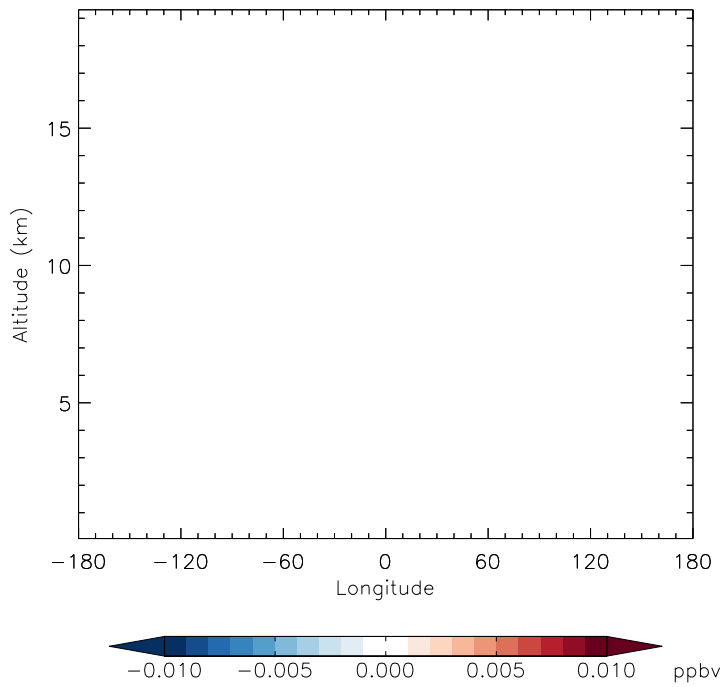
v11-01b-Run0 - v10-01-public-Run0

BrNO2 - Diff along 42N for Jan



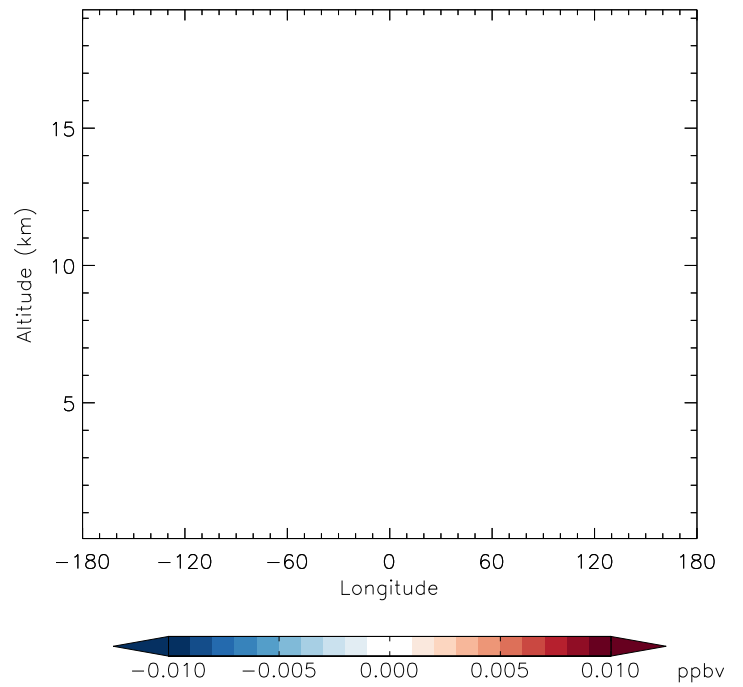
v11-01b-Run0 - v10-01i-geosfp-Run0

BrNO2 - Diff along 15S for Jan



v11-01b-Run0 - v10-01i-geosfp-Run0

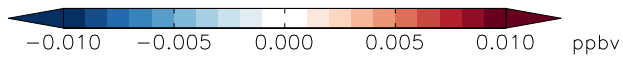
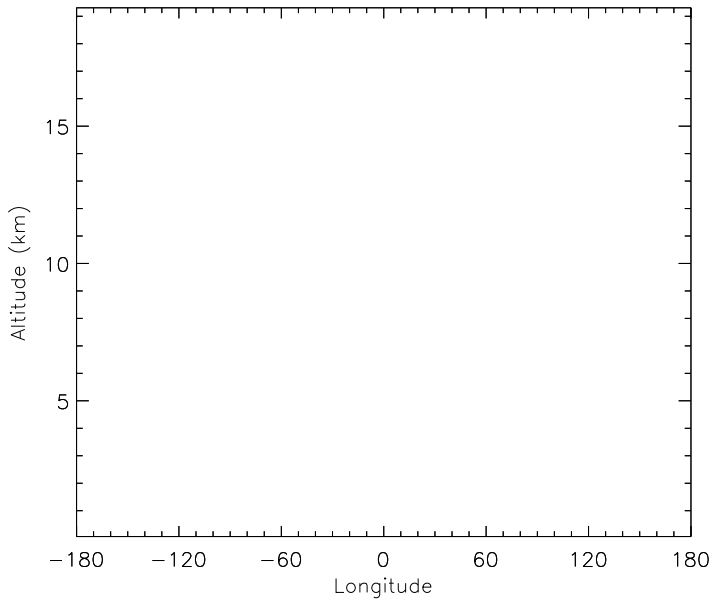
BrNO2 - Diff along 42N for Jan



GEOS-Chem Longitudinal Difference Profiles at 15S and 42N

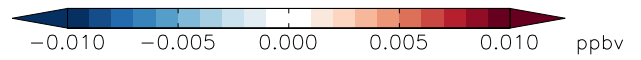
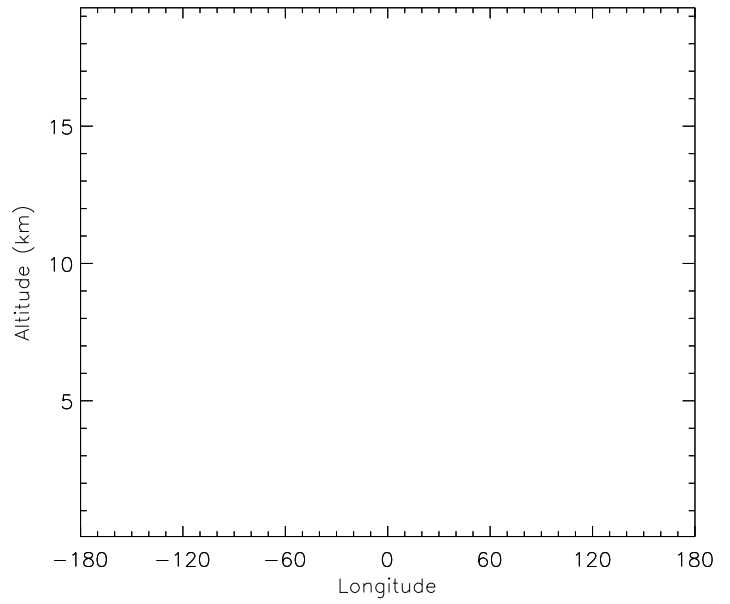
v11-01b-Run0 - v10-01-public-Run0

BrNO3 - Diff along 15S for Jan



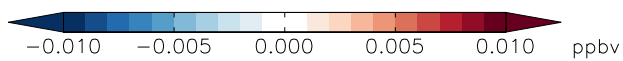
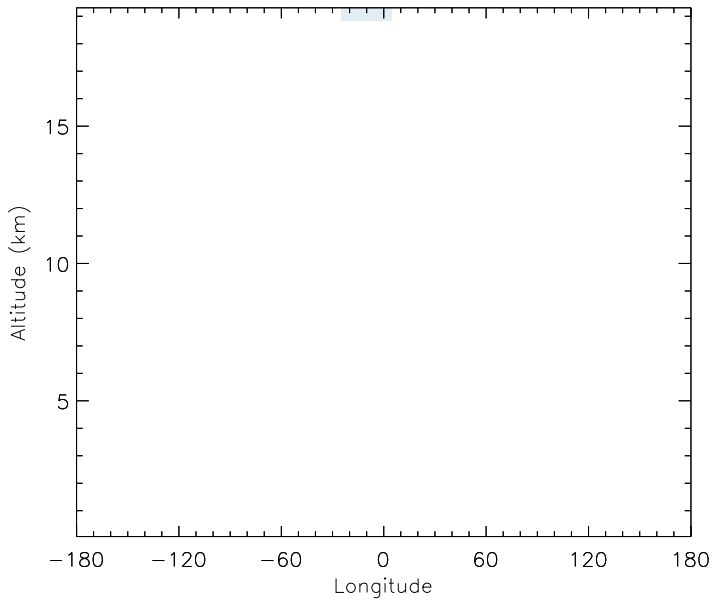
v11-01b-Run0 - v10-01-public-Run0

BrNO3 - Diff along 42N for Jan



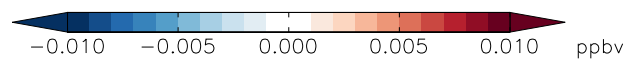
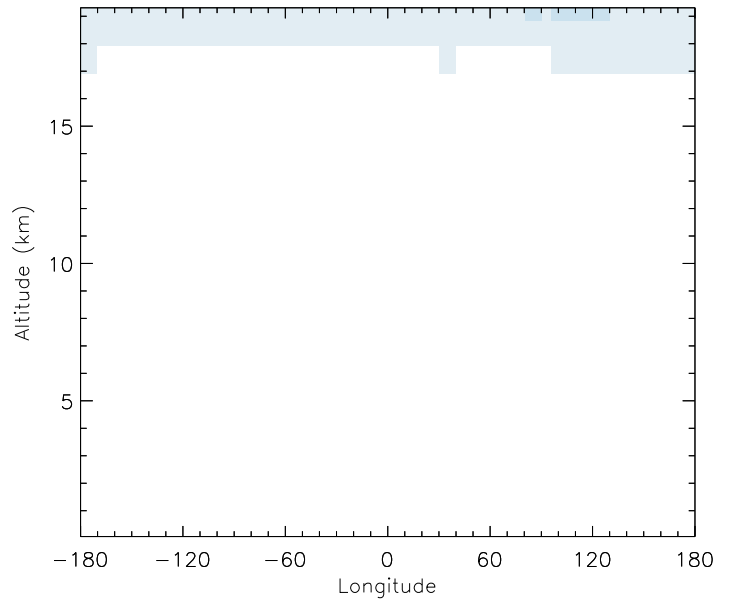
v11-01b-Run0 - v10-01i-geosfp-Run0

BrNO3 - Diff along 15S for Jan



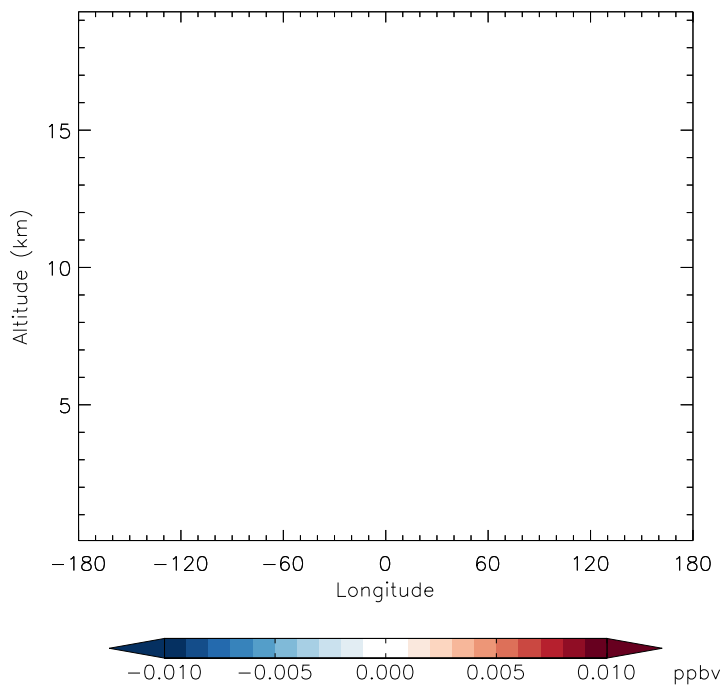
v11-01b-Run0 - v10-01i-geosfp-Run0

BrNO3 - Diff along 42N for Jan

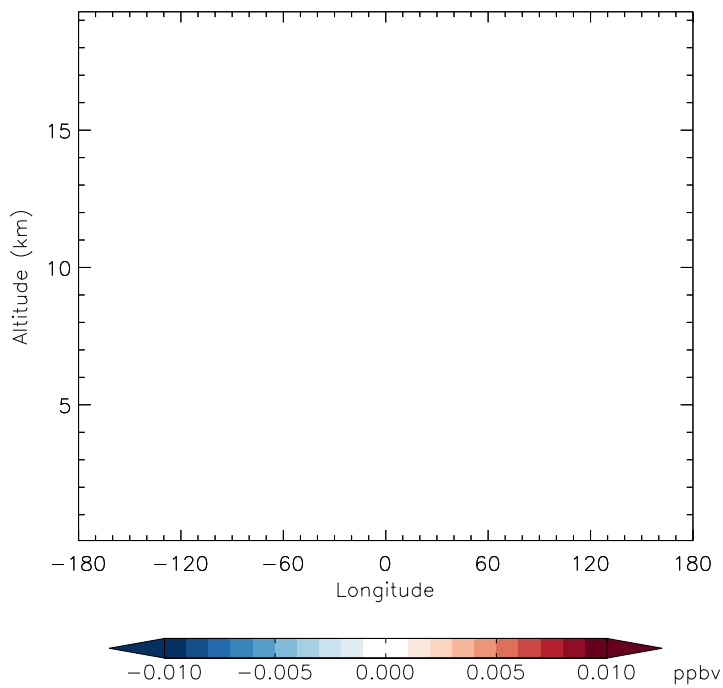


GEOS-Chem Longitudinal Difference Profiles at 15S and 42N

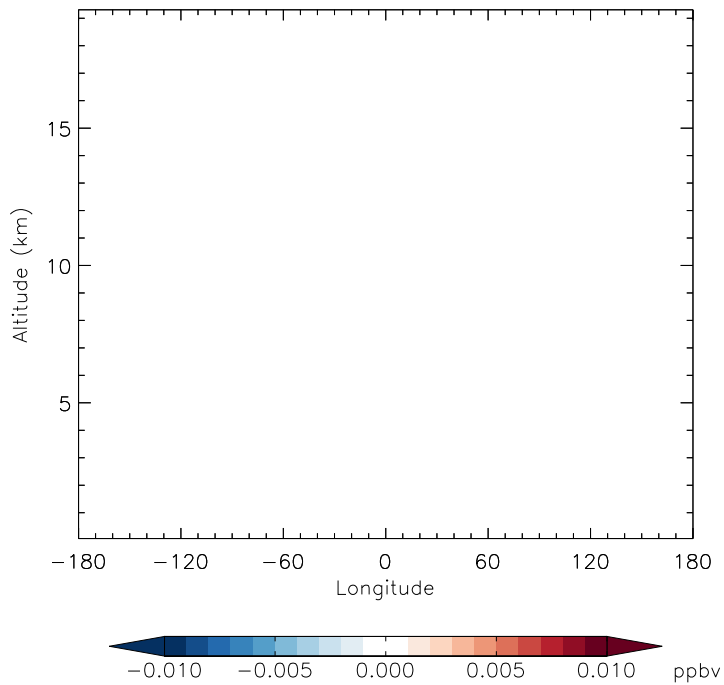
v11-01b-Run0 - v10-01-public-Run0
CHBr3 - Diff along 15S for Jan



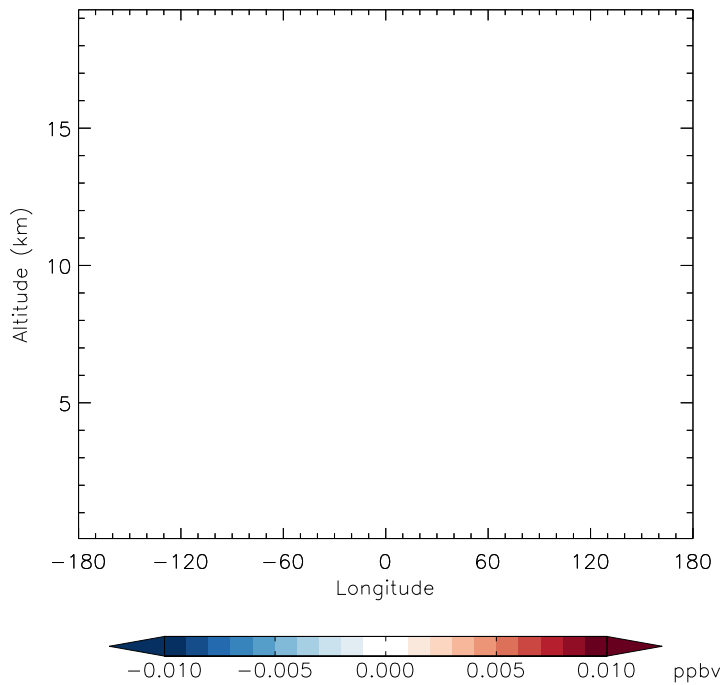
v11-01b-Run0 - v10-01-public-Run0
CHBr3 - Diff along 42N for Jan



v11-01b-Run0 - v10-01i-geosfp-Run0
CHBr3 - Diff along 15S for Jan



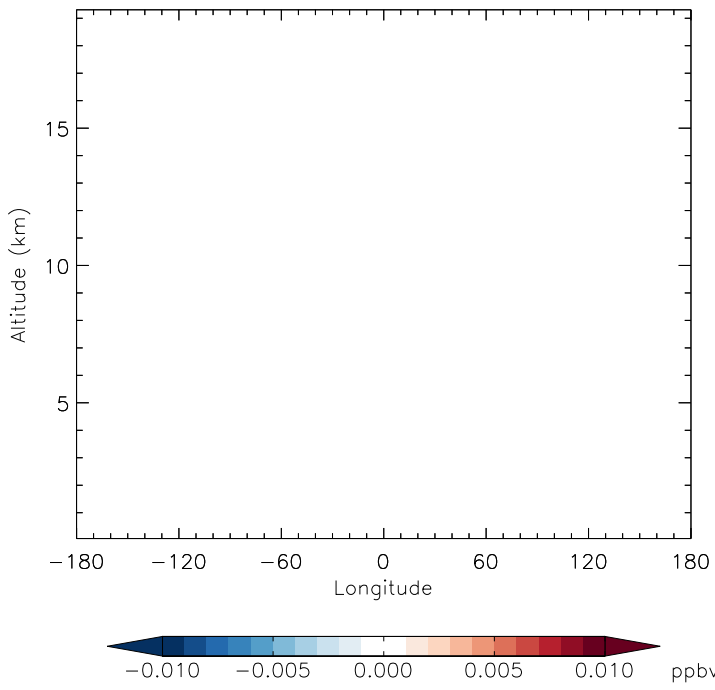
v11-01b-Run0 - v10-01i-geosfp-Run0
CHBr3 - Diff along 42N for Jan



GEOS-Chem Longitudinal Difference Profiles at 15S and 42N

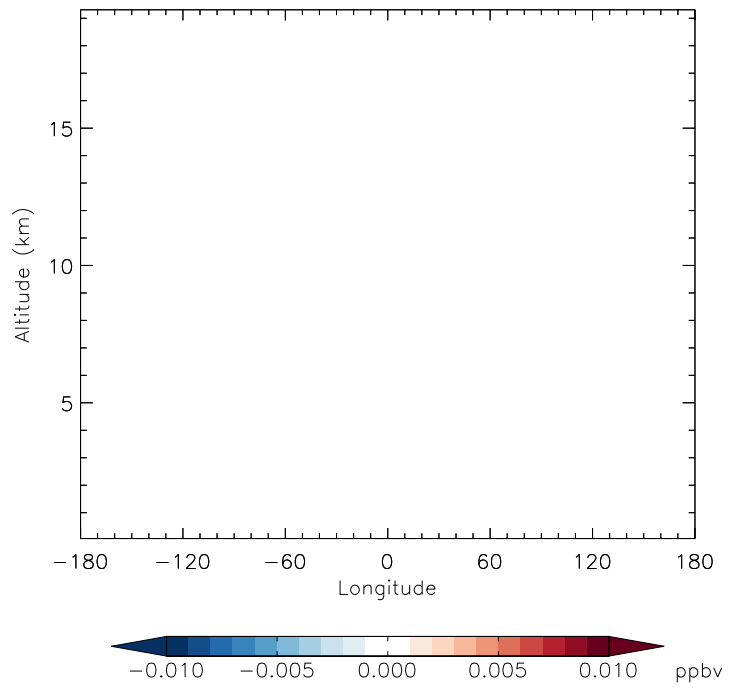
v11-01b-Run0 - v10-01-public-Run0

CH₂Br₂ - Diff along 15S for Jan



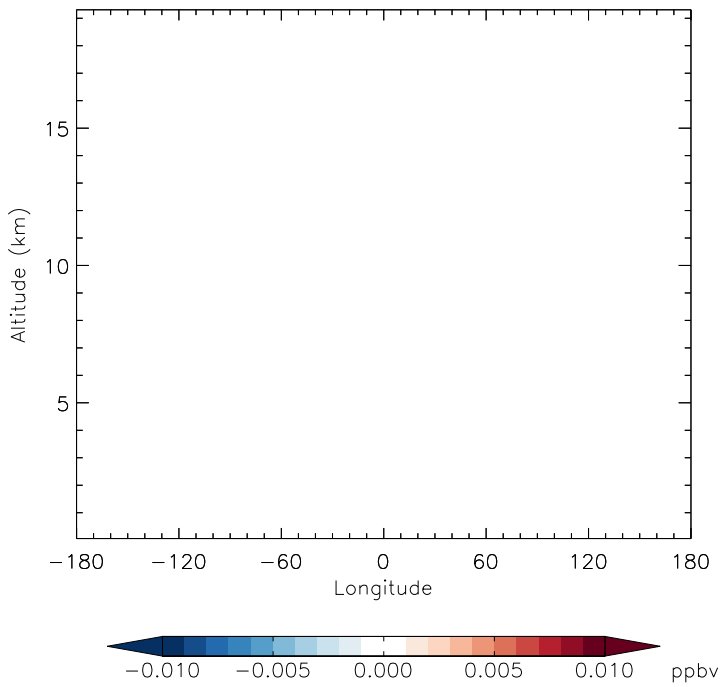
v11-01b-Run0 - v10-01-public-Run0

CH₂Br₂ - Diff along 42N for Jan



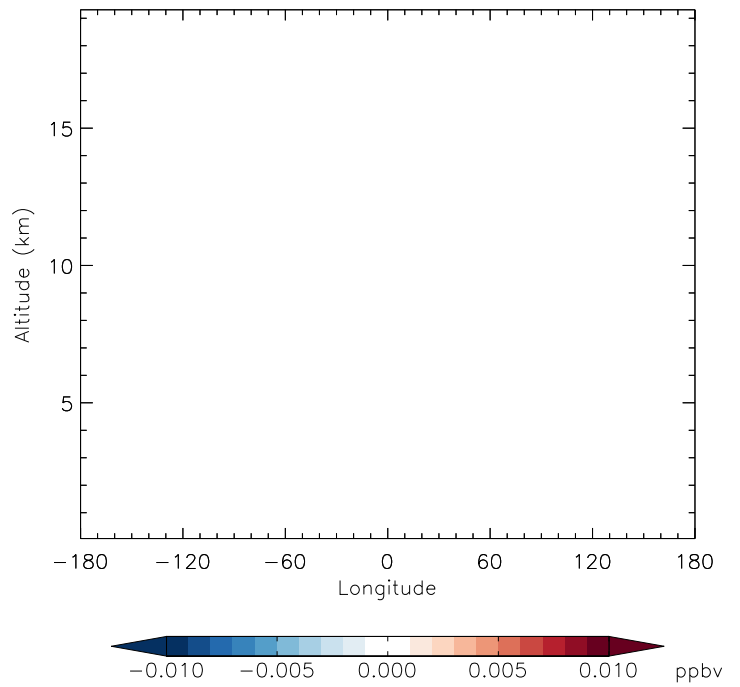
v11-01b-Run0 - v10-01i-geosfp-Run0

CH₂Br₂ - Diff along 15S for Jan



v11-01b-Run0 - v10-01i-geosfp-Run0

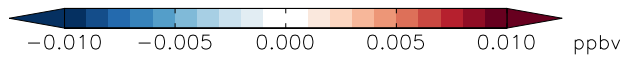
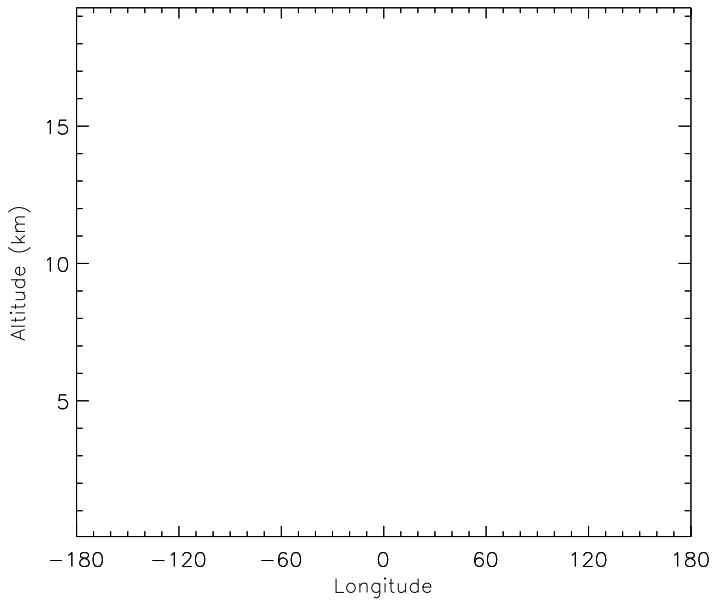
CH₂Br₂ - Diff along 42N for Jan



GEOS-Chem Longitudinal Difference Profiles at 15S and 42N

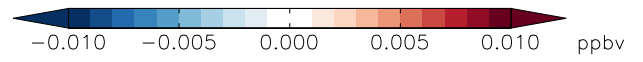
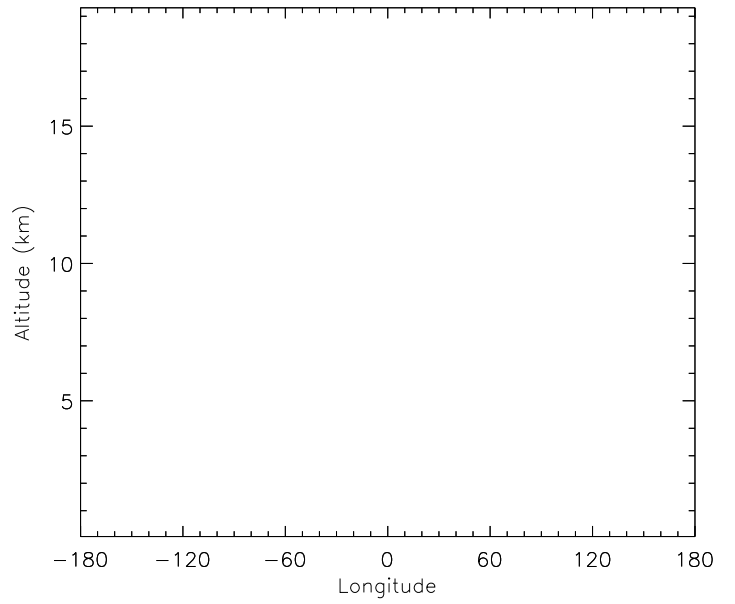
v11-01b-Run0 - v10-01-public-Run0

CH3Br - Diff along 15S for Jan



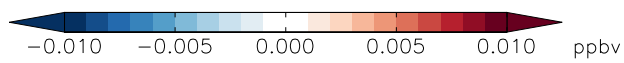
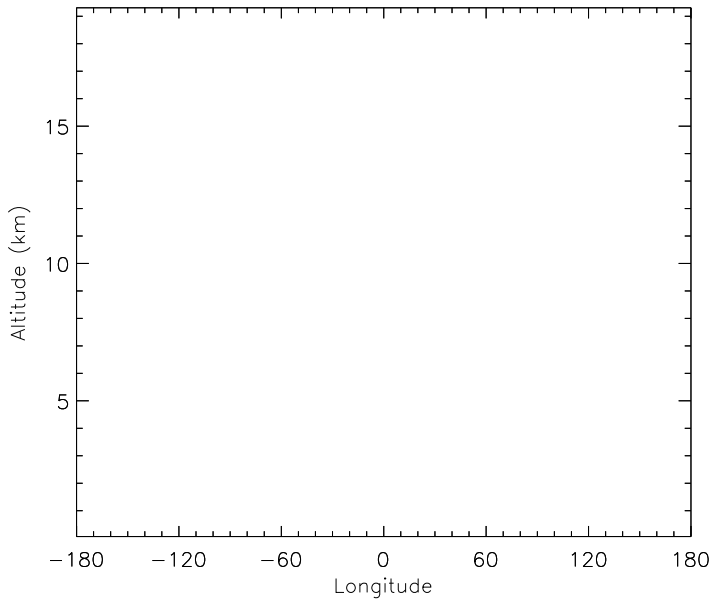
v11-01b-Run0 - v10-01-public-Run0

CH3Br - Diff along 42N for Jan



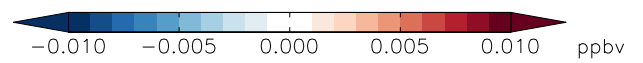
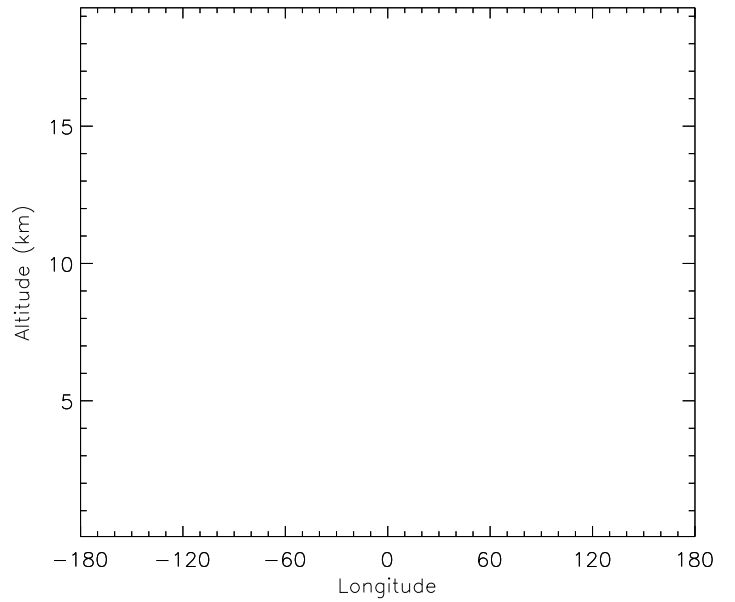
v11-01b-Run0 - v10-01i-geosfp-Run0

CH3Br - Diff along 15S for Jan



v11-01b-Run0 - v10-01i-geosfp-Run0

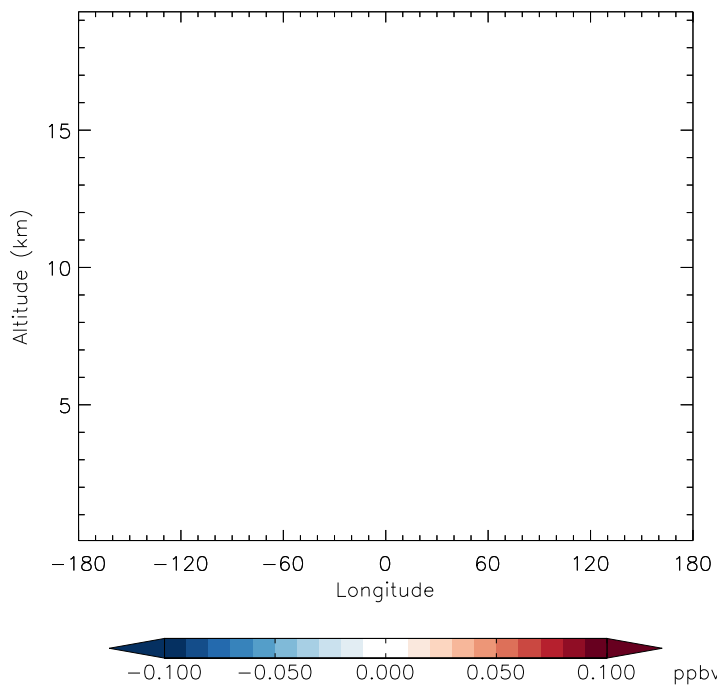
CH3Br - Diff along 42N for Jan



GEOS-Chem Longitudinal Difference Profiles at 15S and 42N

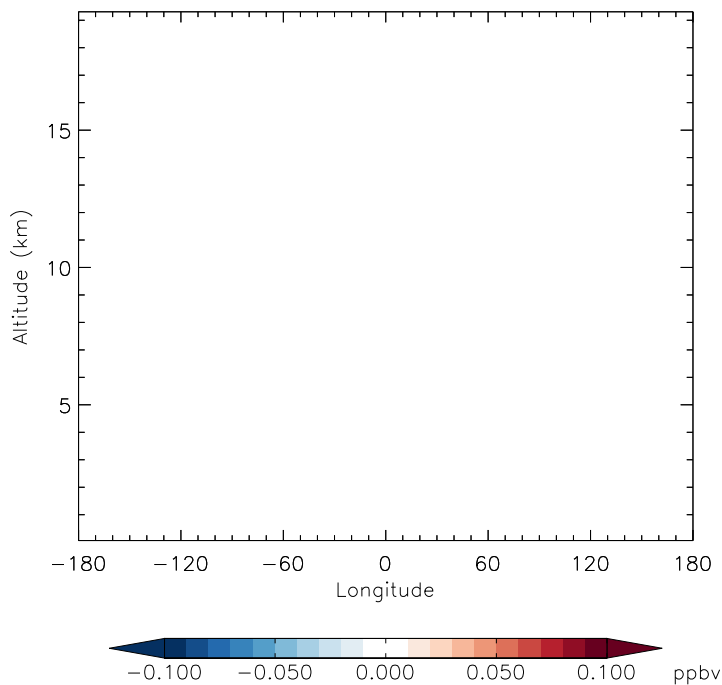
v11-01b-Run0 - v10-01-public-Run0

MPN - Diff along 15S for Jan



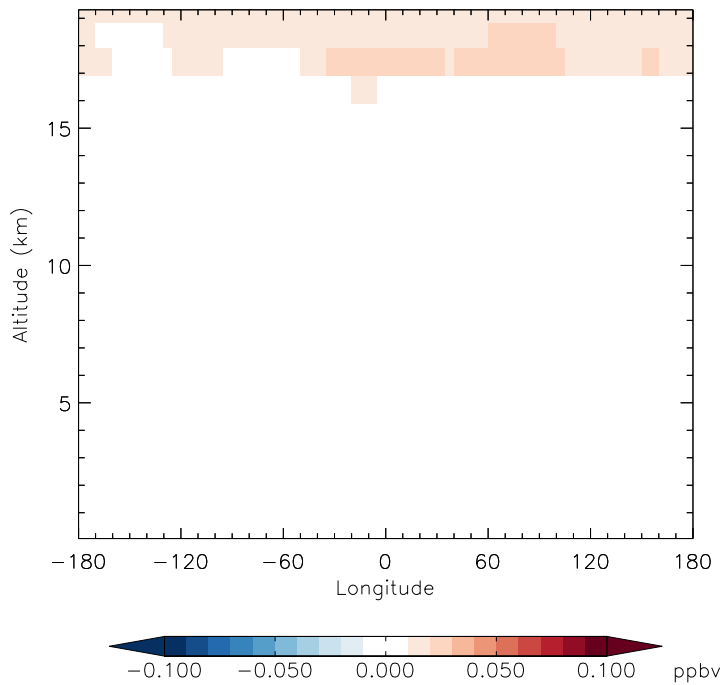
v11-01b-Run0 - v10-01-public-Run0

MPN - Diff along 42N for Jan



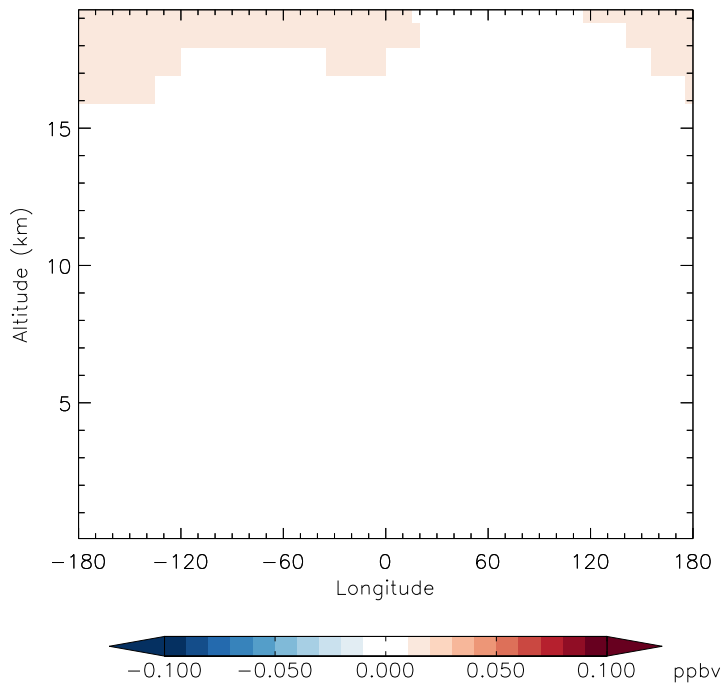
v11-01b-Run0 - v10-01i-geosfp-Run0

MPN - Diff along 15S for Jan



v11-01b-Run0 - v10-01i-geosfp-Run0

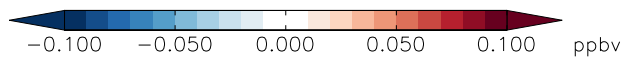
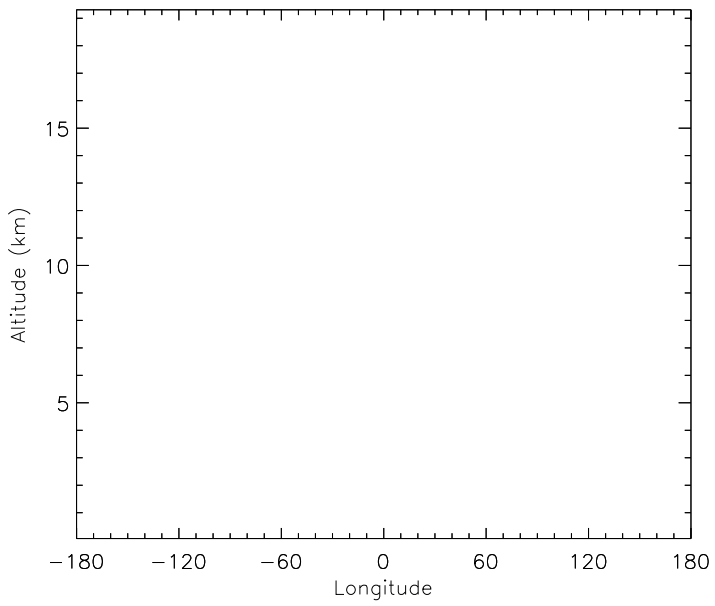
MPN - Diff along 42N for Jan



GEOS-Chem Longitudinal Difference Profiles at 15S and 42N

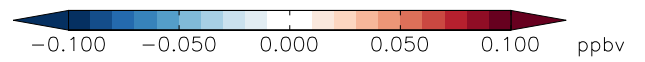
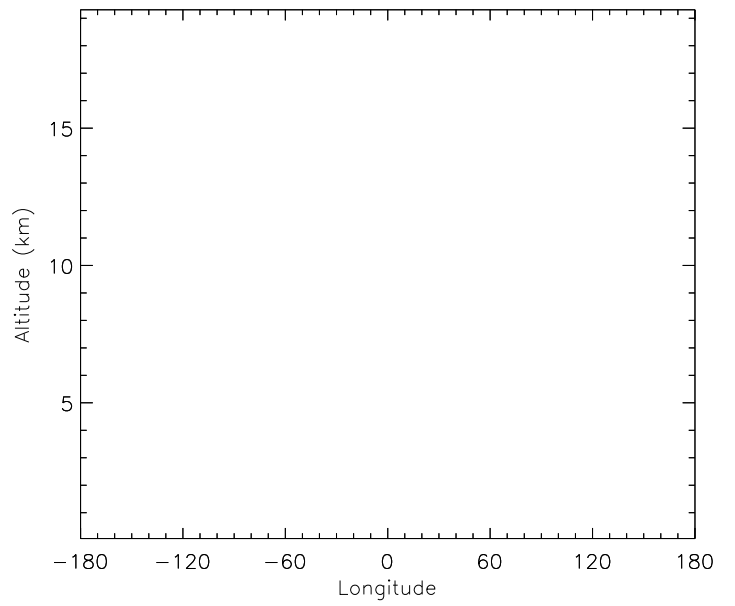
v11-01b-Run0 - v10-01-public-Run0

ISOPN - Diff along 15S for Jan



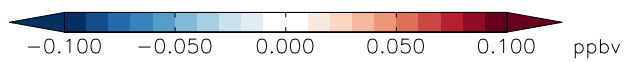
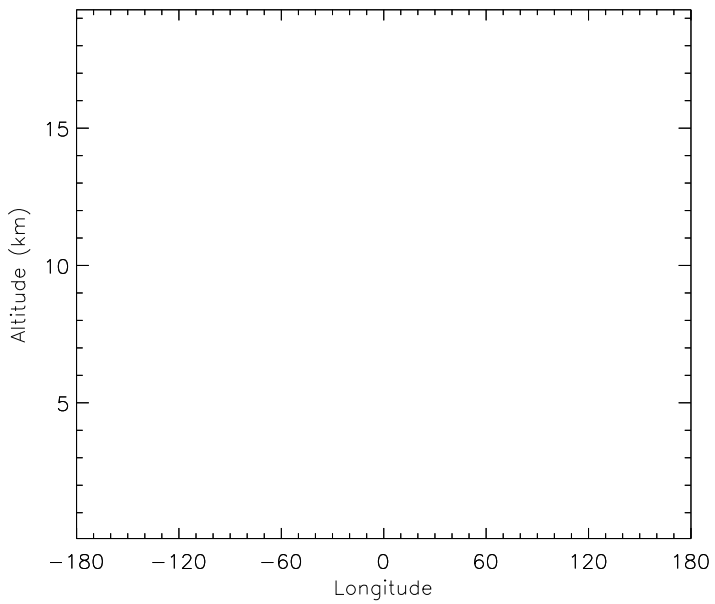
v11-01b-Run0 - v10-01-public-Run0

ISOPN - Diff along 42N for Jan



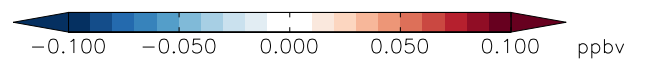
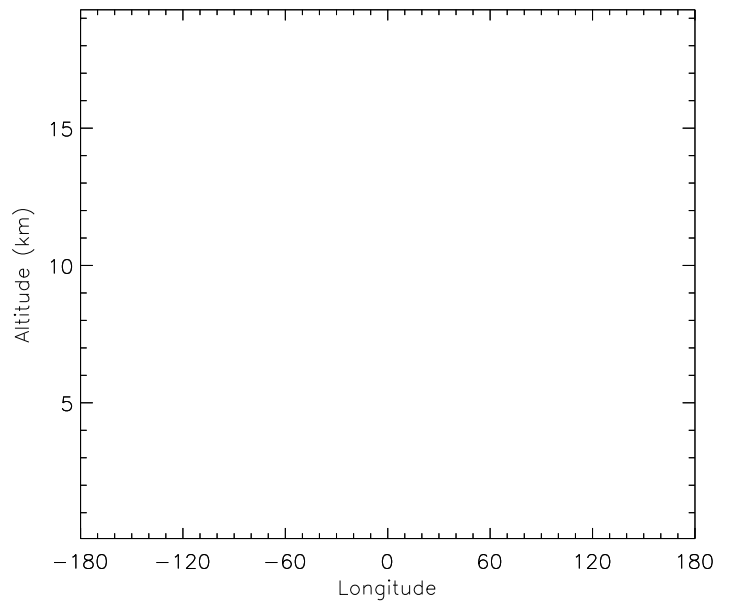
v11-01b-Run0 - v10-01i-geosfp-Run0

ISOPN - Diff along 15S for Jan



v11-01b-Run0 - v10-01i-geosfp-Run0

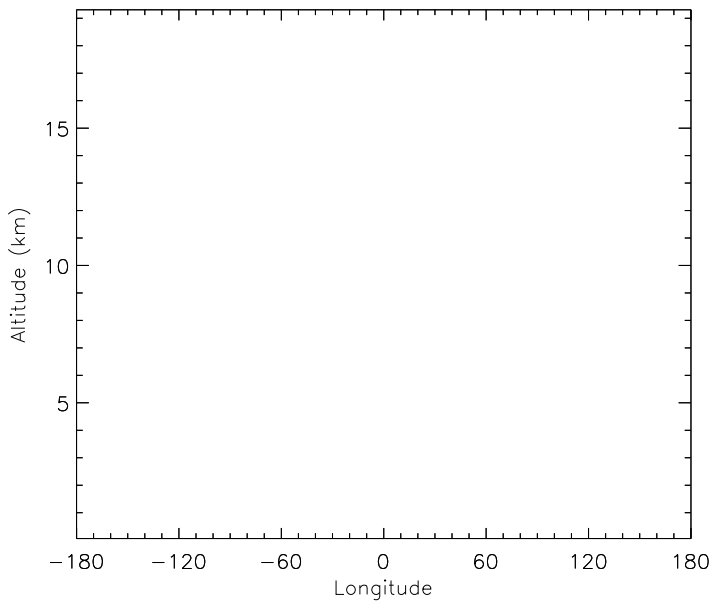
ISOPN - Diff along 42N for Jan



GEOS-Chem Longitudinal Difference Profiles at 15S and 42N

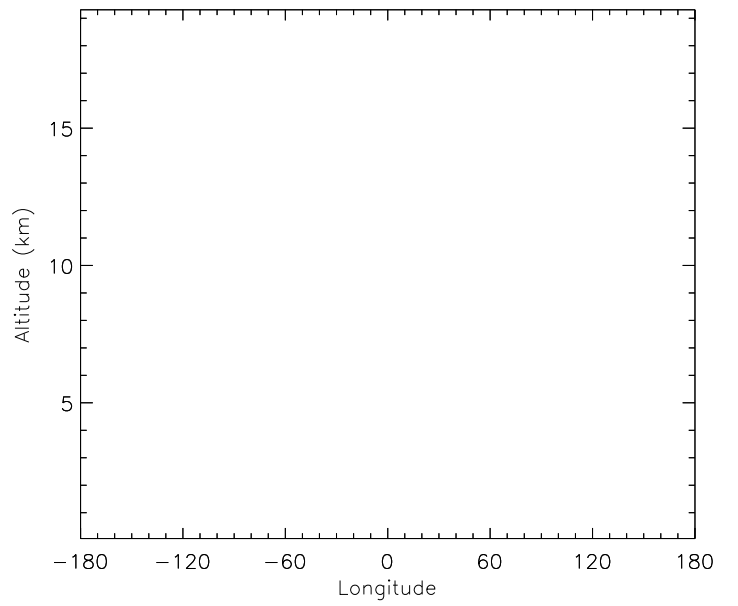
v11-01b-Run0 - v10-01-public-Run0

MOBA - Diff along 15S for Jan



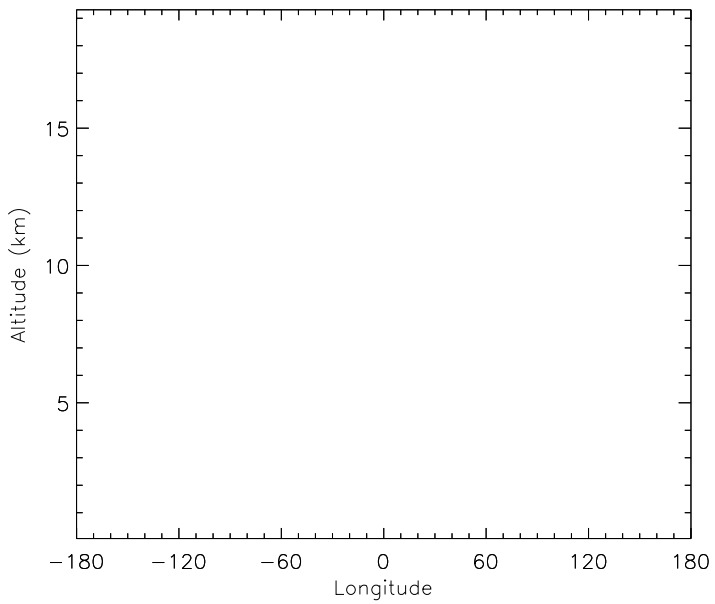
v11-01b-Run0 - v10-01-public-Run0

MOBA - Diff along 42N for Jan



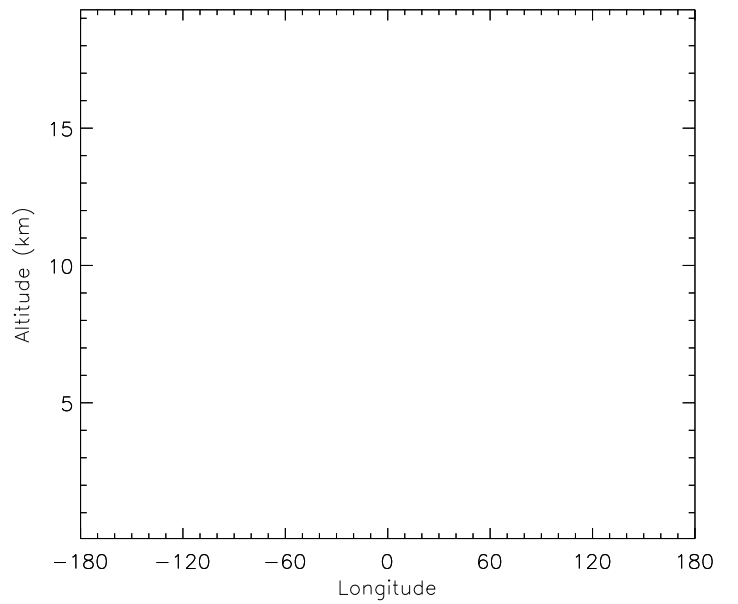
v11-01b-Run0 - v10-01i-geosfp-Run0

MOBA - Diff along 15S for Jan



v11-01b-Run0 - v10-01i-geosfp-Run0

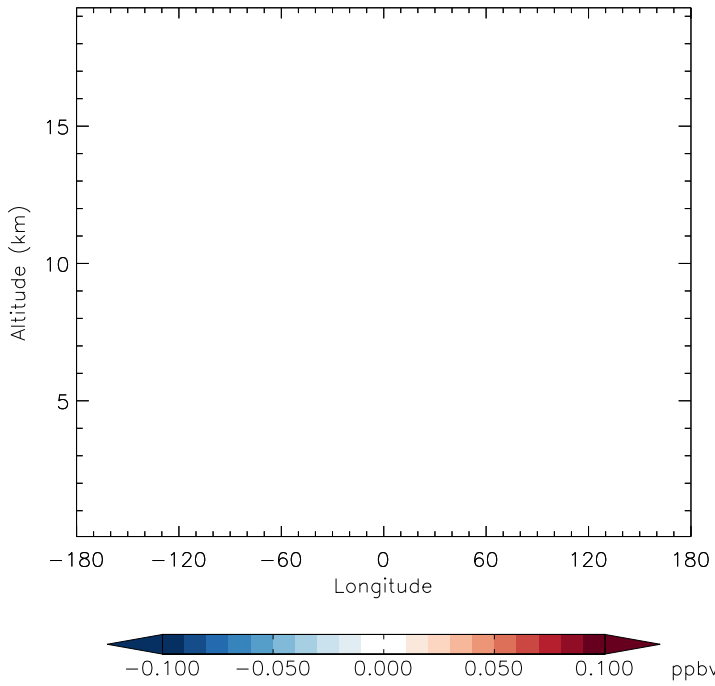
MOBA - Diff along 42N for Jan



GEOS-Chem Longitudinal Difference Profiles at 15S and 42N

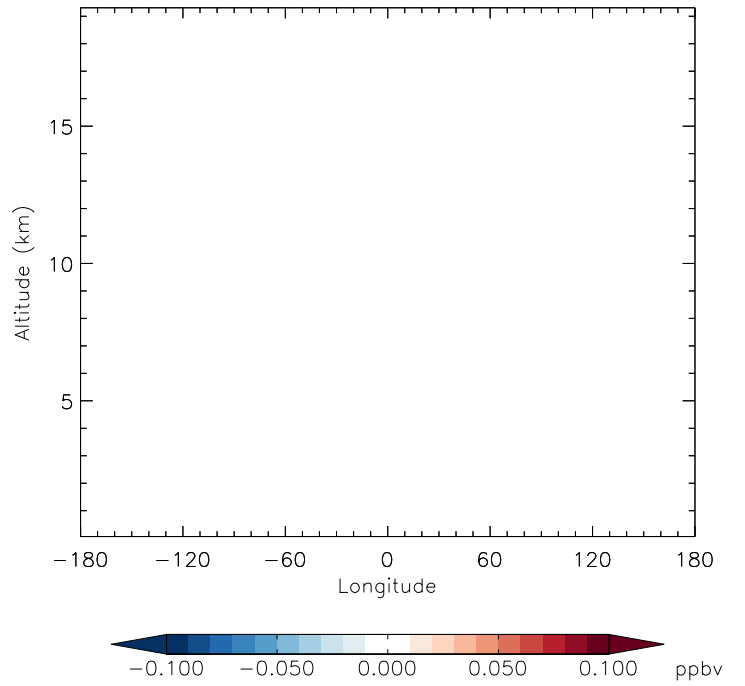
v11-01b-Run0 - v10-01-public-Run0

PROPNN - Diff along 15S for Jan



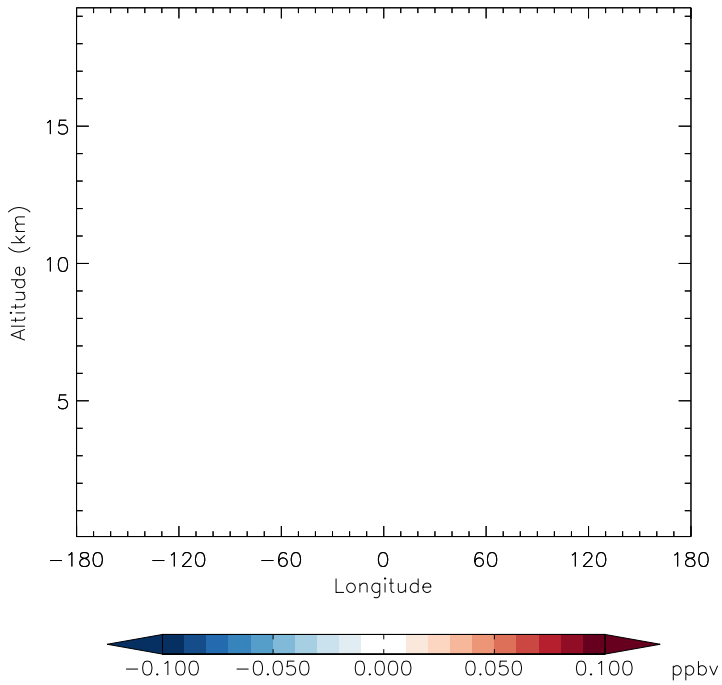
v11-01b-Run0 - v10-01-public-Run0

PROPNN - Diff along 42N for Jan



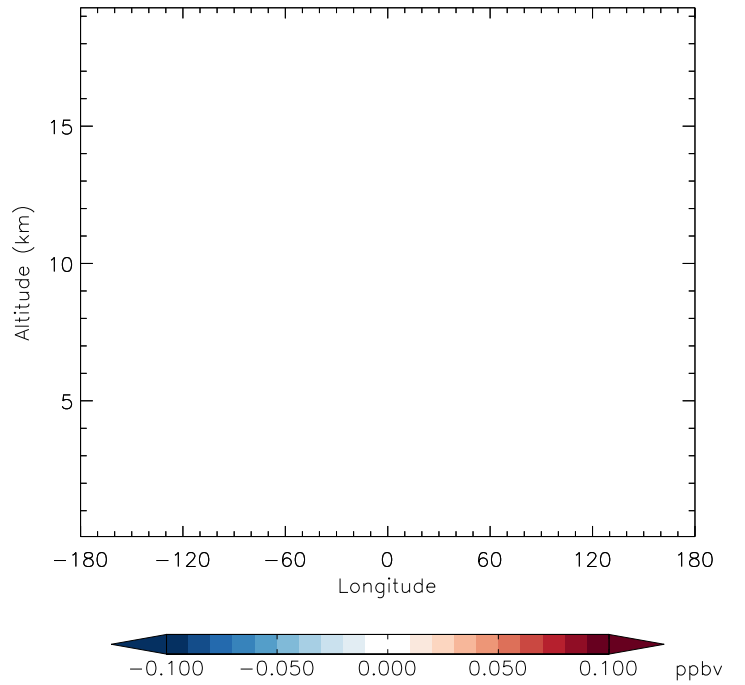
v11-01b-Run0 - v10-01i-geosfp-Run0

PROPNN - Diff along 15S for Jan



v11-01b-Run0 - v10-01i-geosfp-Run0

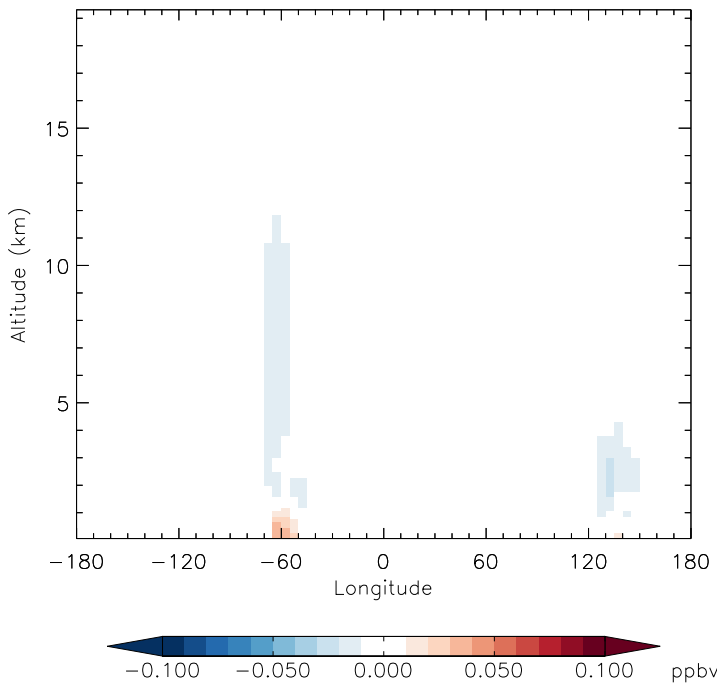
PROPNN - Diff along 42N for Jan



GEOS-Chem Longitudinal Difference Profiles at 15S and 42N

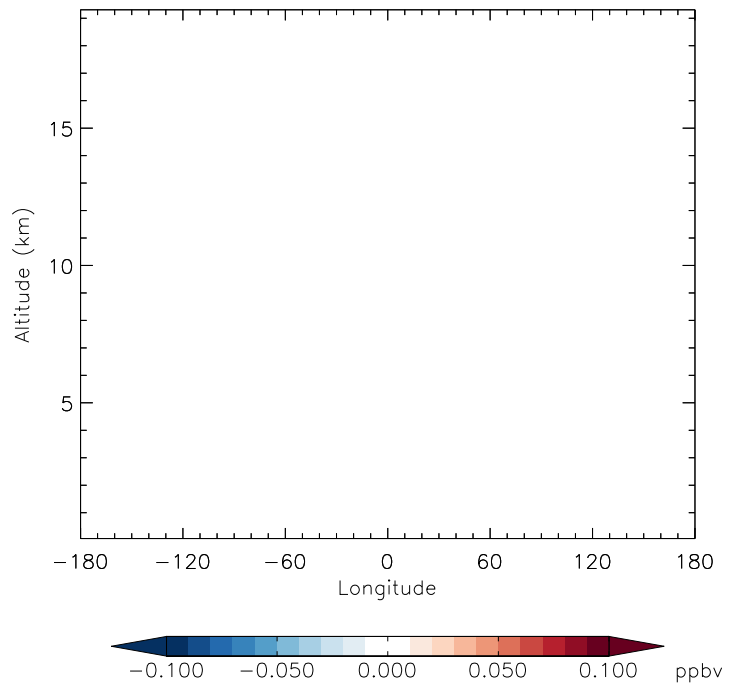
v11-01b-Run0 - v10-01-public-Run0

HAC - Diff along 15S for Jan



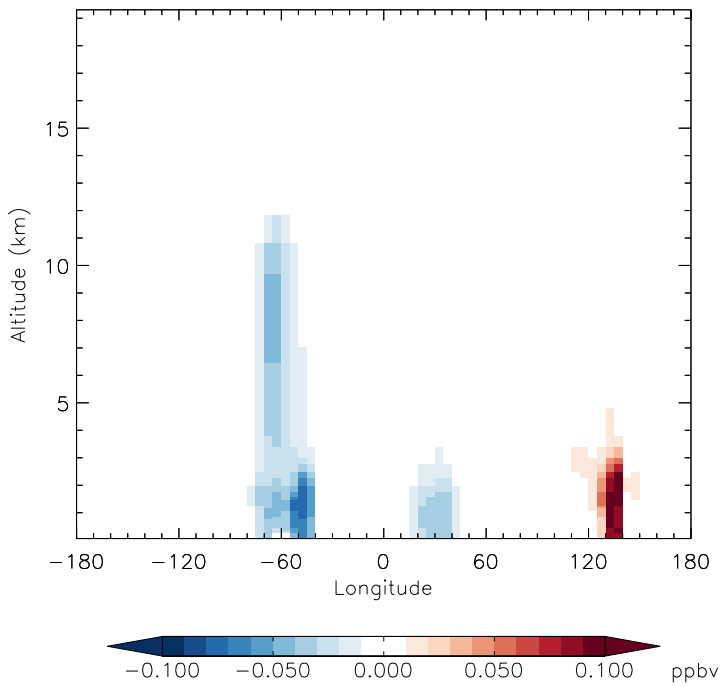
v11-01b-Run0 - v10-01-public-Run0

HAC - Diff along 42N for Jan



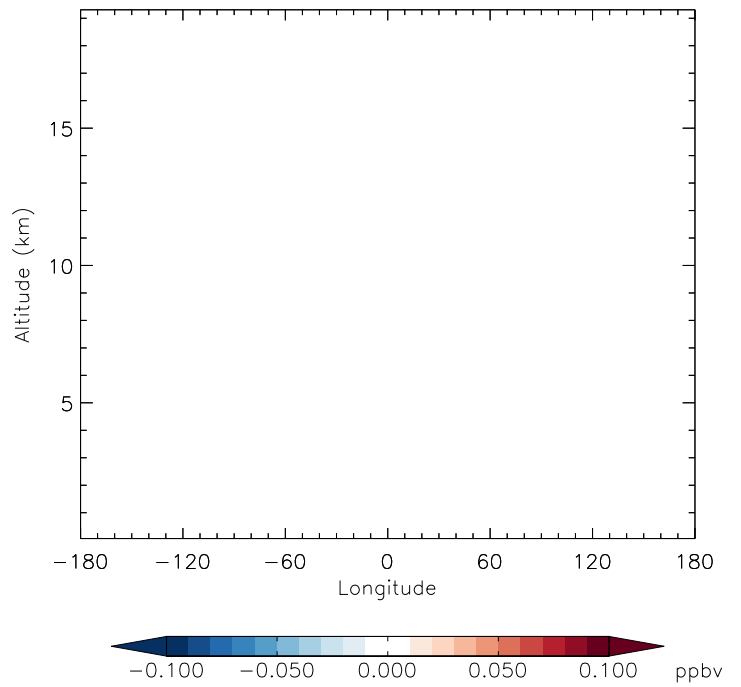
v11-01b-Run0 - v10-01i-geosfp-Run0

HAC - Diff along 15S for Jan



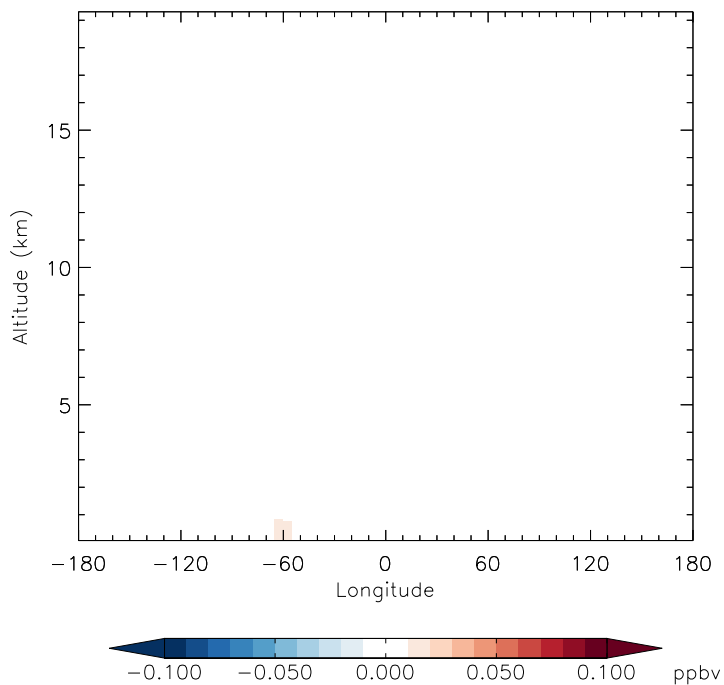
v11-01b-Run0 - v10-01i-geosfp-Run0

HAC - Diff along 42N for Jan

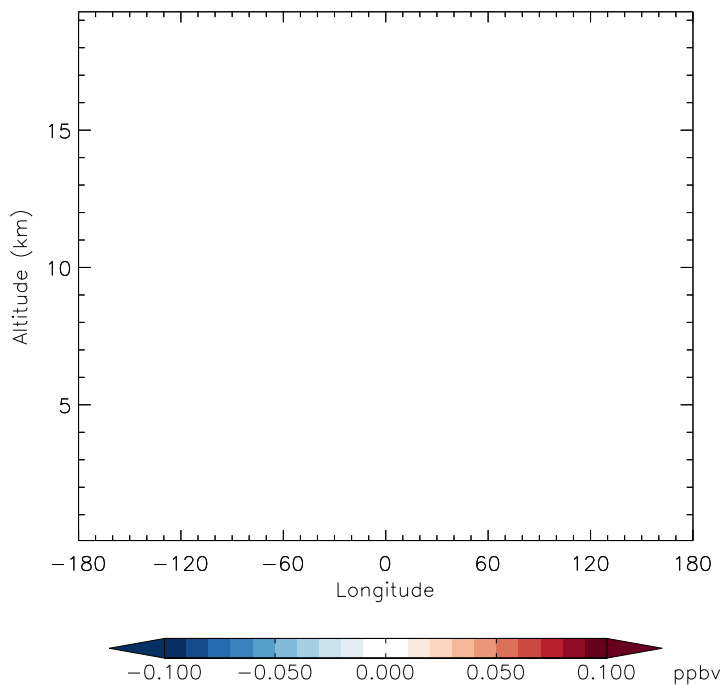


GEOS-Chem Longitudinal Difference Profiles at 15S and 42N

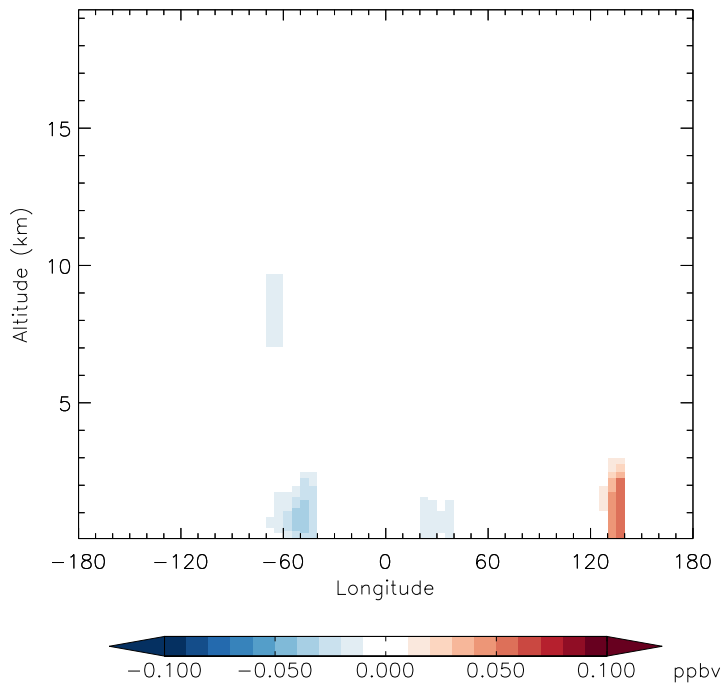
v11-01b-Run0 - v10-01-public-Run0
GLYC - Diff along 15S for Jan



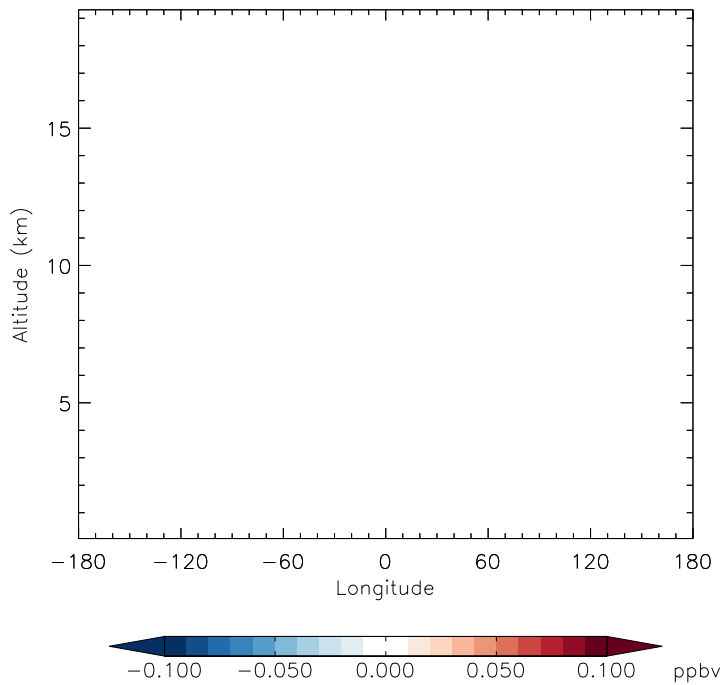
v11-01b-Run0 - v10-01-public-Run0
GLYC - Diff along 42N for Jan



v11-01b-Run0 - v10-01i-geosfp-Run0
GLYC - Diff along 15S for Jan

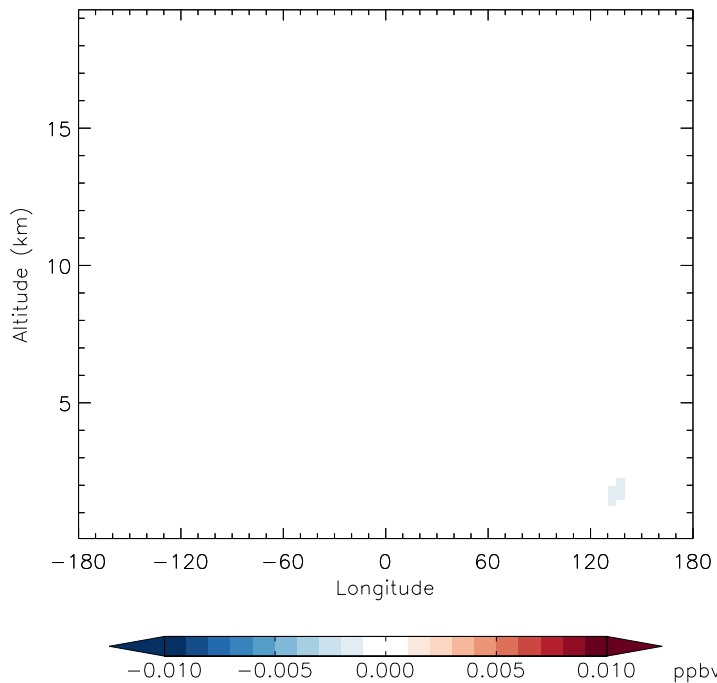


v11-01b-Run0 - v10-01i-geosfp-Run0
GLYC - Diff along 42N for Jan

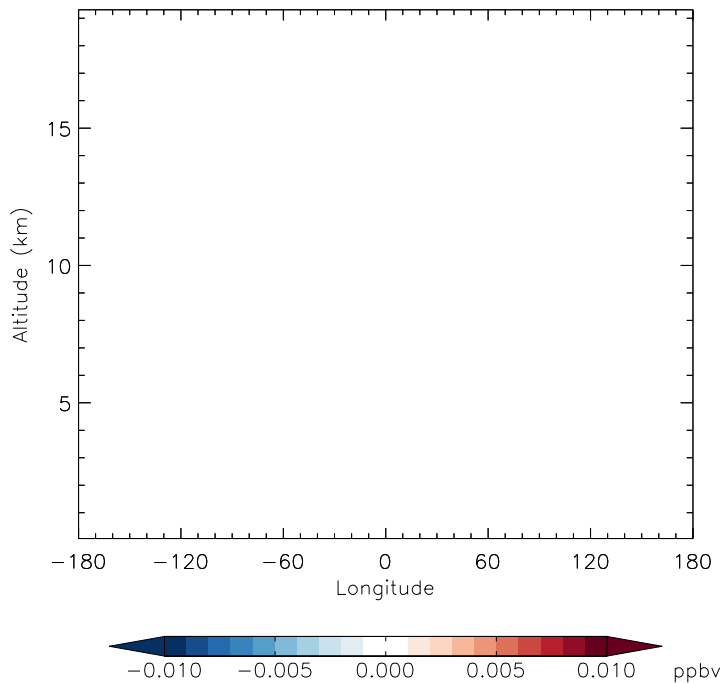


GEOS-Chem Longitudinal Difference Profiles at 15S and 42N

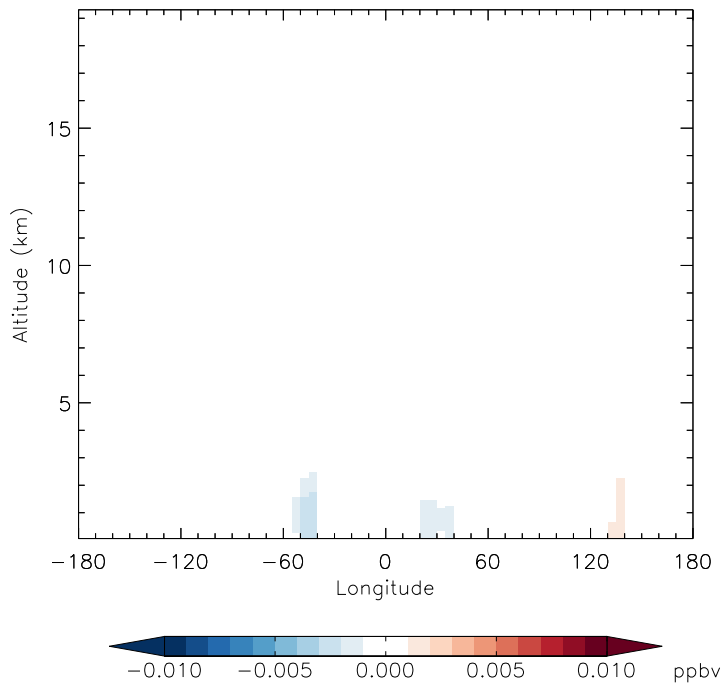
v11-01b-Run0 - v10-01-public-Run0
MMN - Diff along 15S for Jan



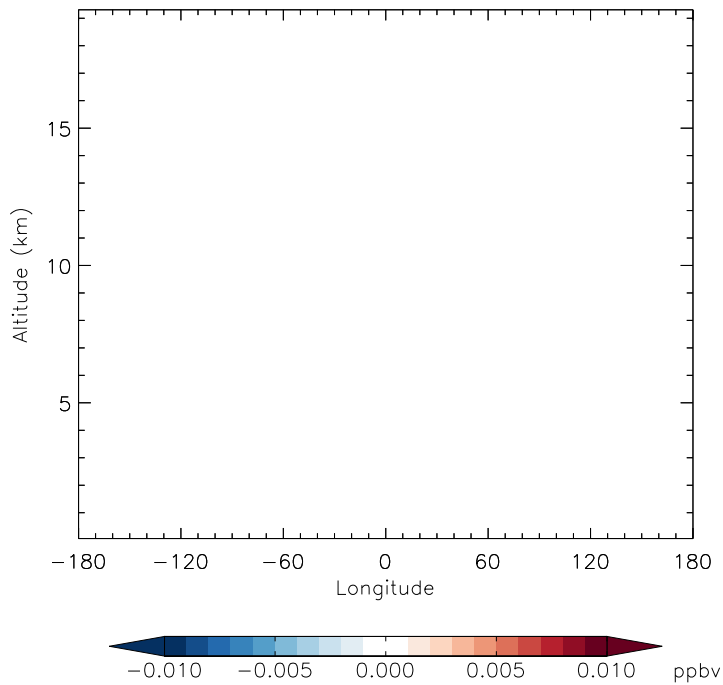
v11-01b-Run0 - v10-01-public-Run0
MMN - Diff along 42N for Jan



v11-01b-Run0 - v10-01i-geosfp-Run0
MMN - Diff along 15S for Jan



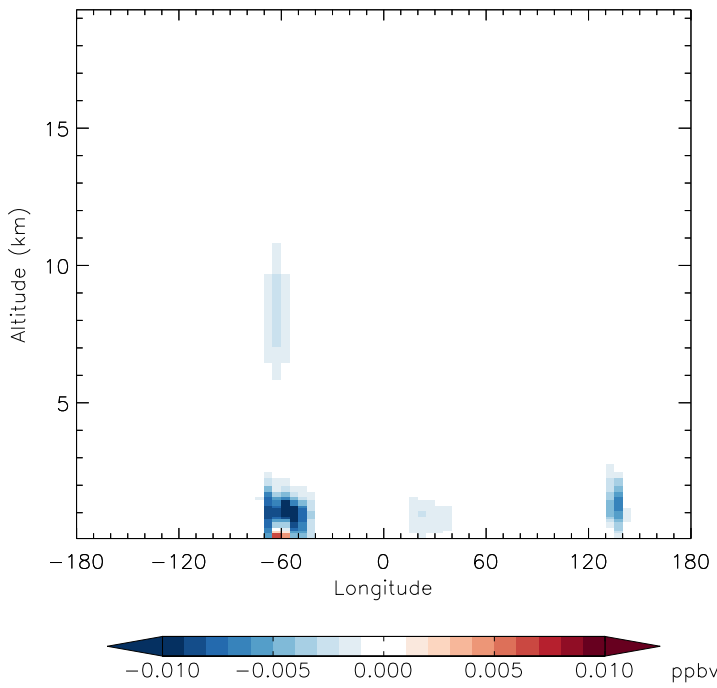
v11-01b-Run0 - v10-01i-geosfp-Run0
MMN - Diff along 42N for Jan



GEOS-Chem Longitudinal Difference Profiles at 15S and 42N

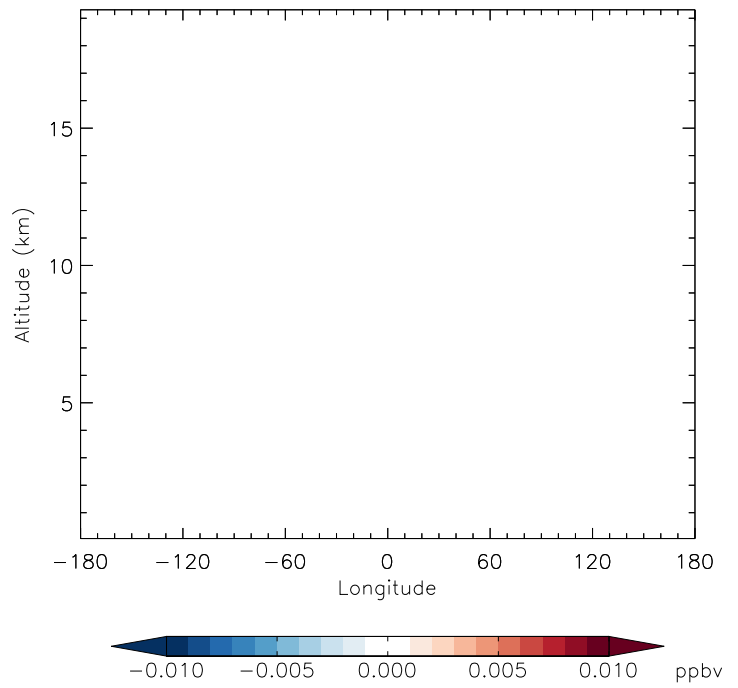
v11-01b-Run0 - v10-01-public-Run0

RIP - Diff along 15S for Jan



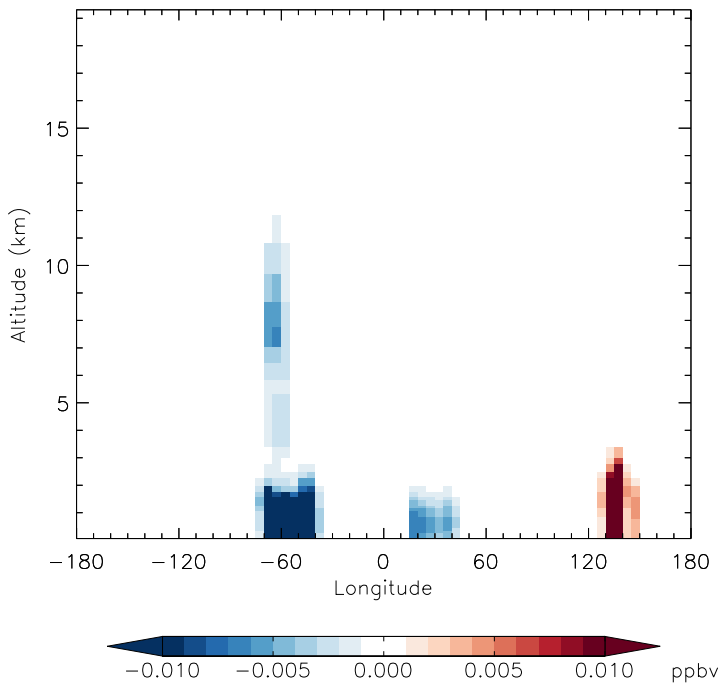
v11-01b-Run0 - v10-01-public-Run0

RIP - Diff along 42N for Jan



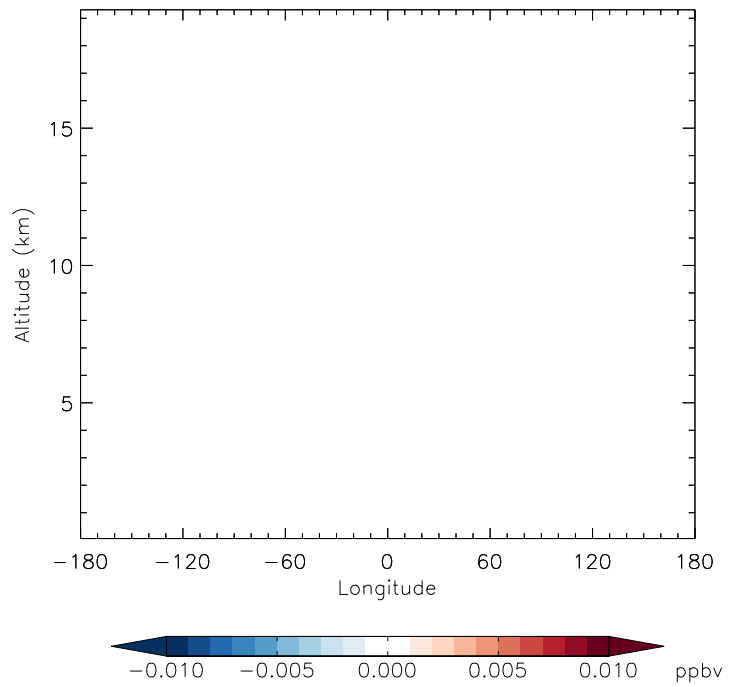
v11-01b-Run0 - v10-01i-geosfp-Run0

RIP - Diff along 15S for Jan



v11-01b-Run0 - v10-01i-geosfp-Run0

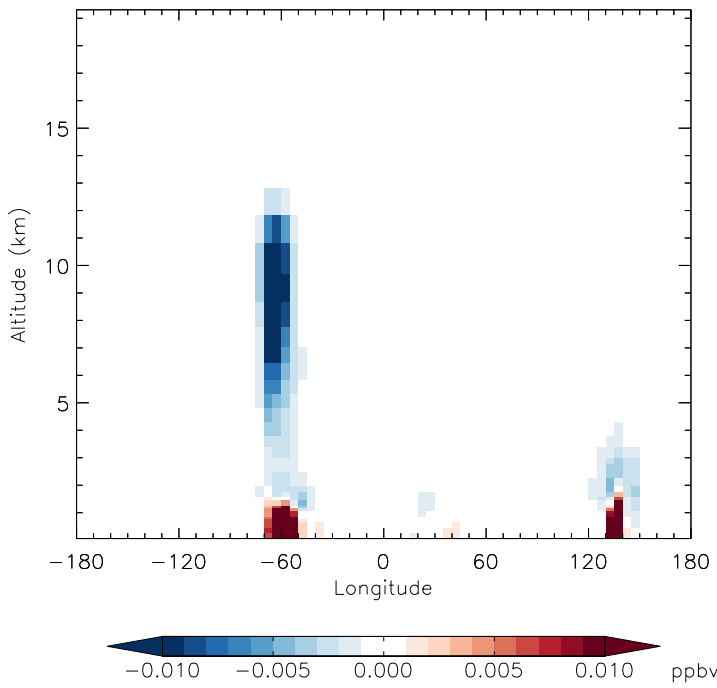
RIP - Diff along 42N for Jan



GEOS-Chem Longitudinal Difference Profiles at 15S and 42N

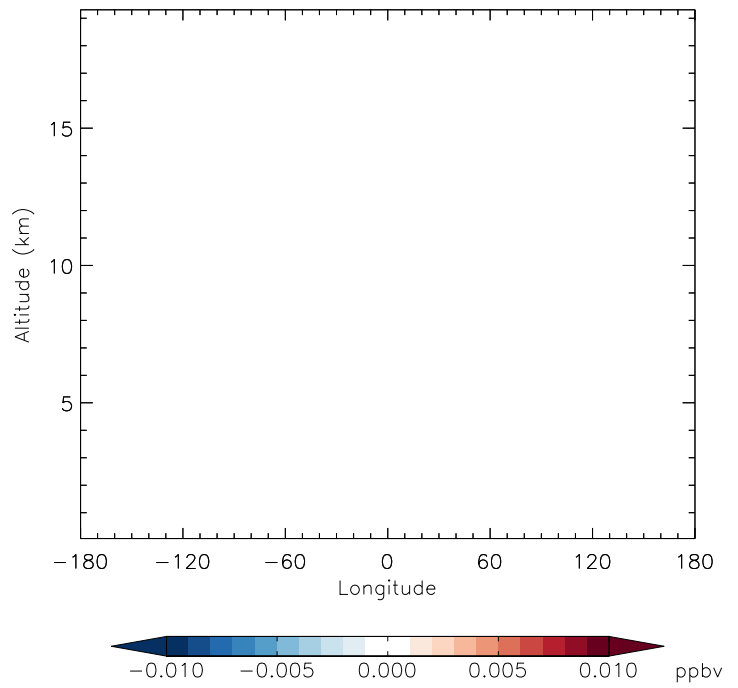
v11-01b-Run0 - v10-01-public-Run0

IEPOX - Diff along 15S for Jan



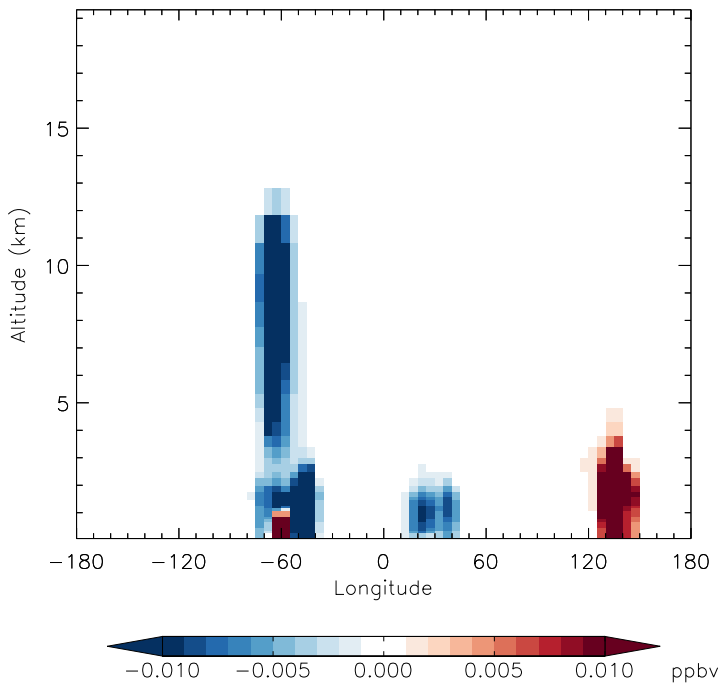
v11-01b-Run0 - v10-01-public-Run0

IEPOX - Diff along 42N for Jan



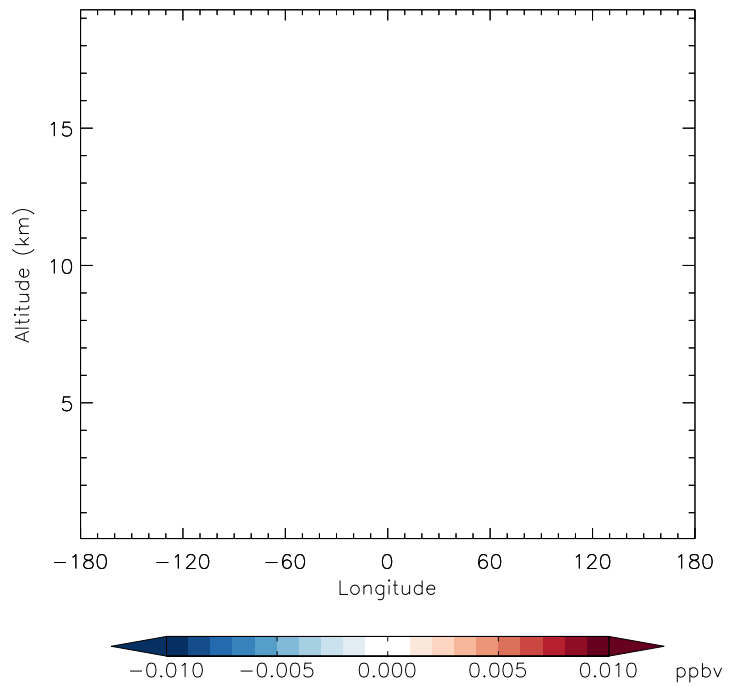
v11-01b-Run0 - v10-01i-geosfp-Run0

IEPOX - Diff along 15S for Jan



v11-01b-Run0 - v10-01i-geosfp-Run0

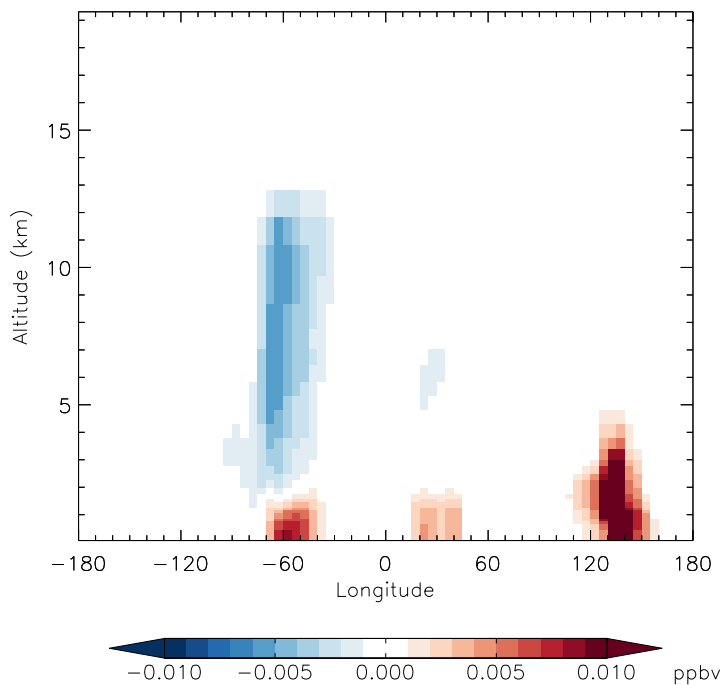
IEPOX - Diff along 42N for Jan



GEOS-Chem Longitudinal Difference Profiles at 15S and 42N

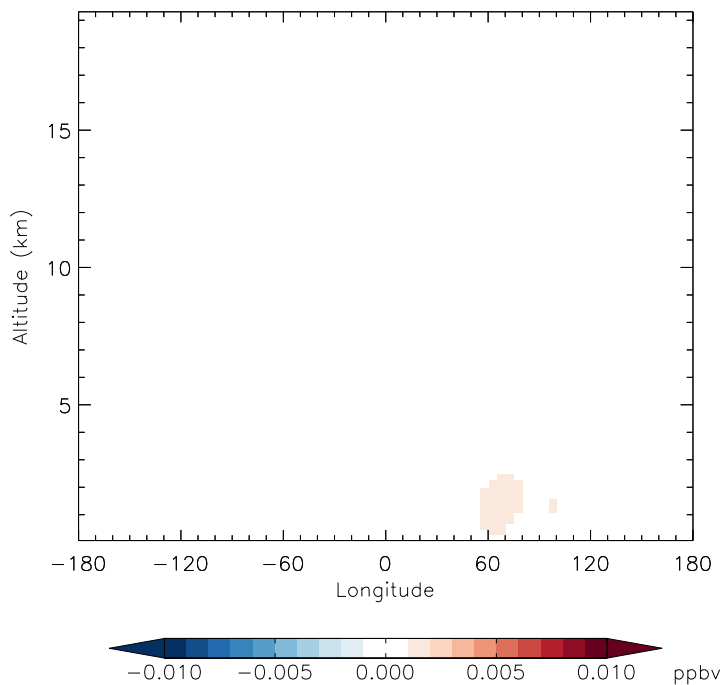
v11-01b-Run0 - v10-01-public-Run0

MAP - Diff along 15S for Jan



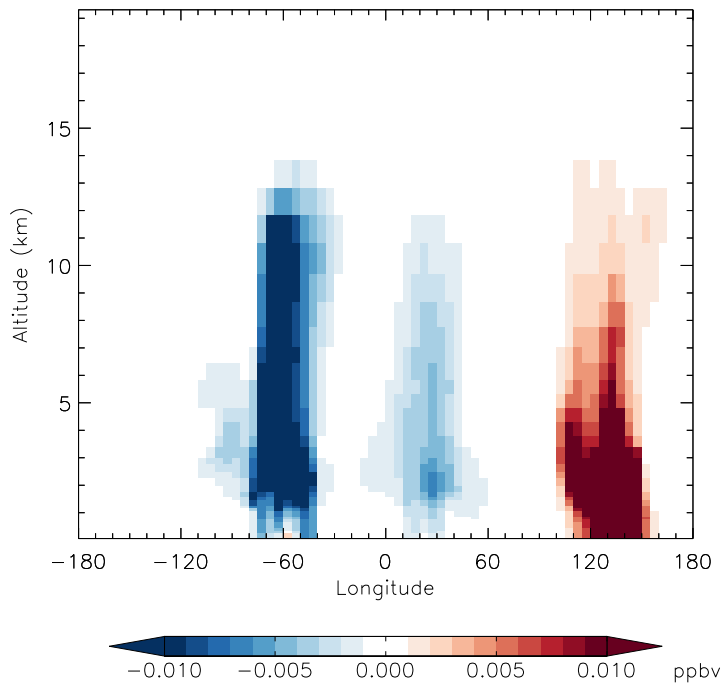
v11-01b-Run0 - v10-01-public-Run0

MAP - Diff along 42N for Jan



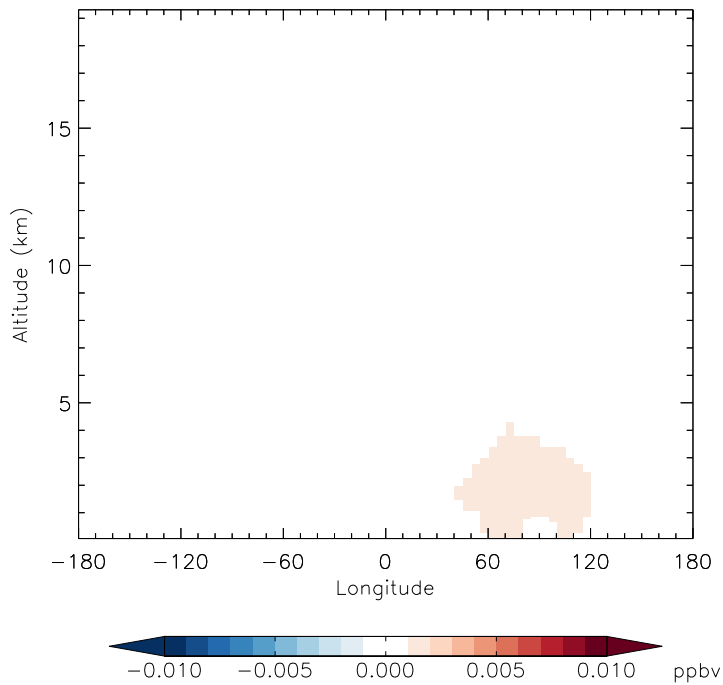
v11-01b-Run0 - v10-01i-geosfp-Run0

MAP - Diff along 15S for Jan



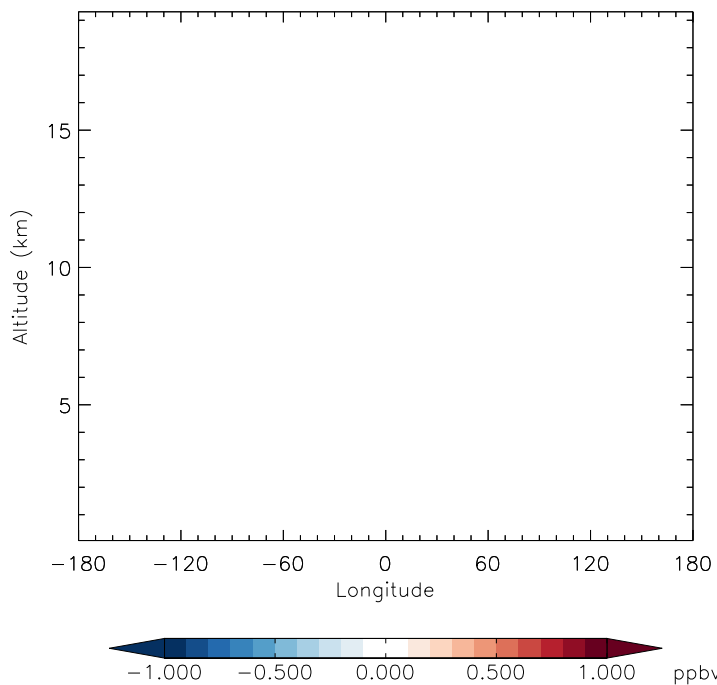
v11-01b-Run0 - v10-01i-geosfp-Run0

MAP - Diff along 42N for Jan

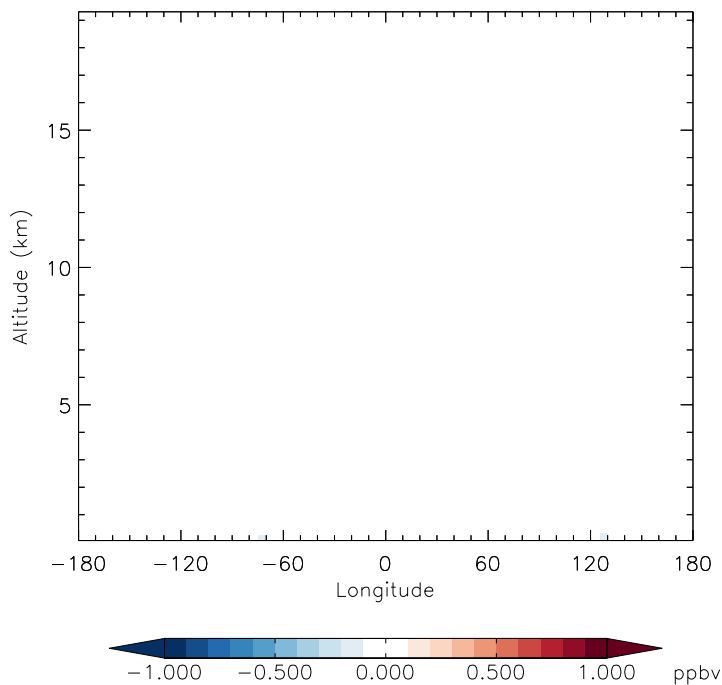


GEOS-Chem Longitudinal Difference Profiles at 15S and 42N

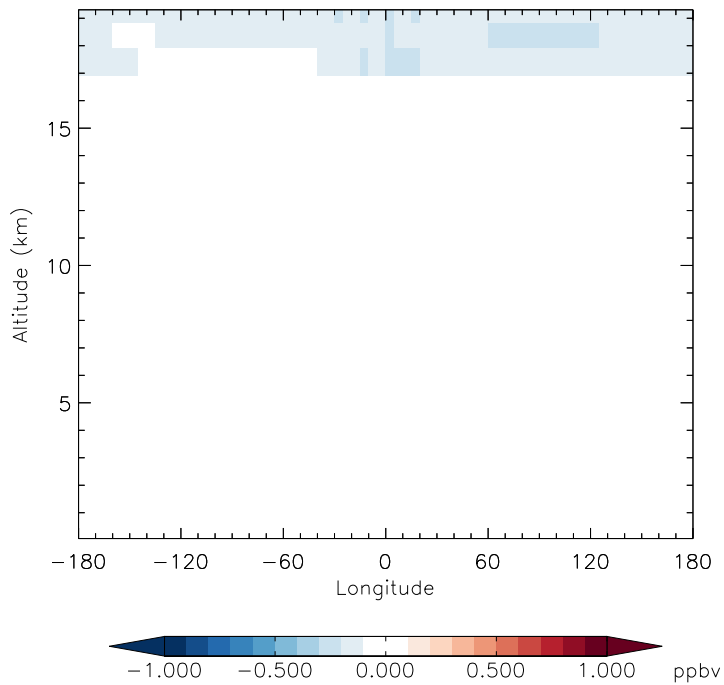
v11-01b-Run0 - v10-01-public-Run0
NO2 - Diff along 15S for Jan



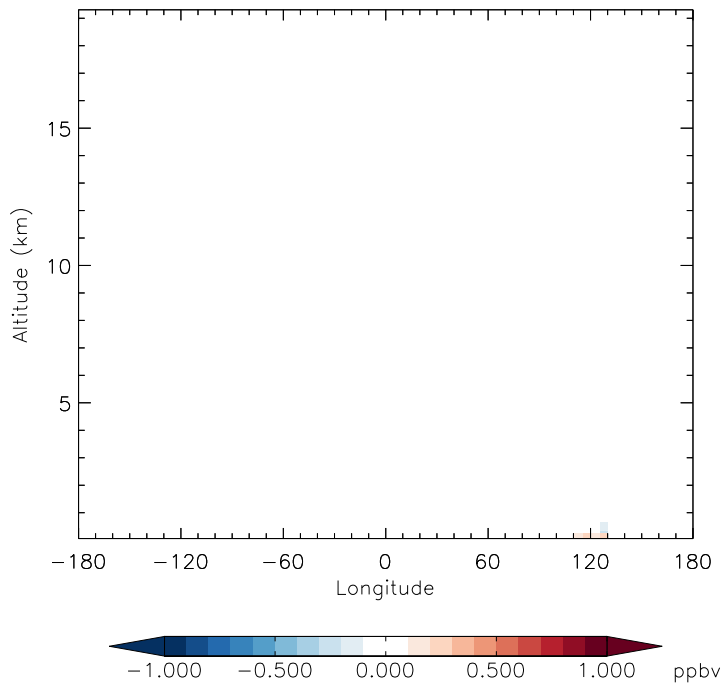
v11-01b-Run0 - v10-01-public-Run0
NO2 - Diff along 42N for Jan



v11-01b-Run0 - v10-01i-geosfp-Run0
NO2 - Diff along 15S for Jan



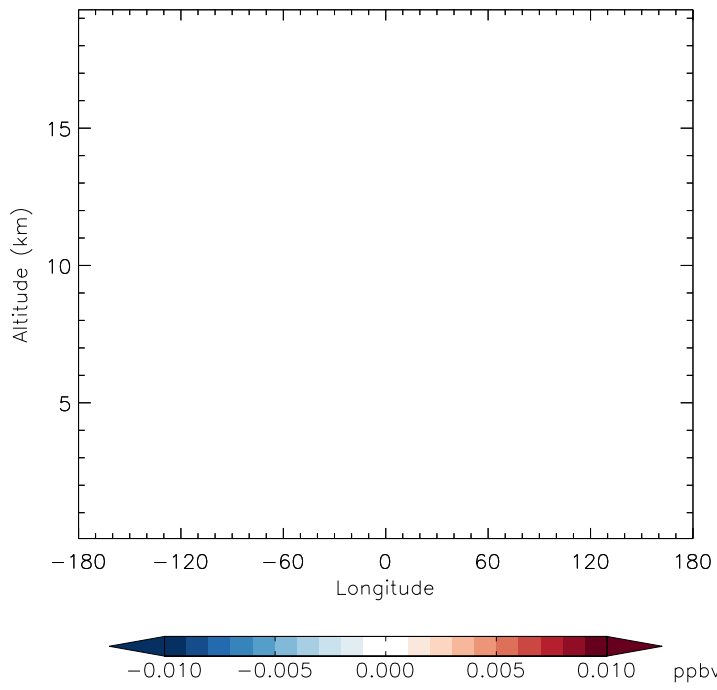
v11-01b-Run0 - v10-01i-geosfp-Run0
NO2 - Diff along 42N for Jan



GEOS-Chem Longitudinal Difference Profiles at 15S and 42N

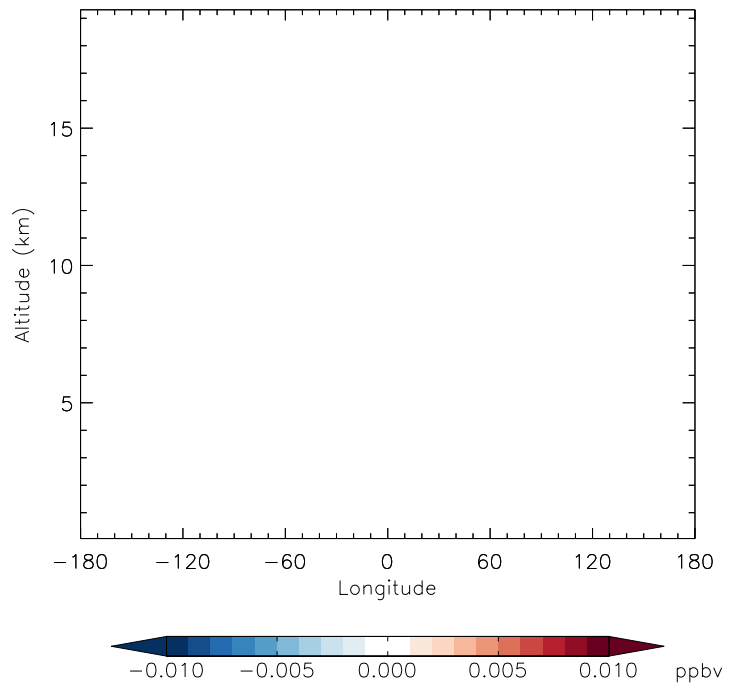
v11-01b-Run0 - v10-01-public-Run0

NO3 - Diff along 15S for Jan



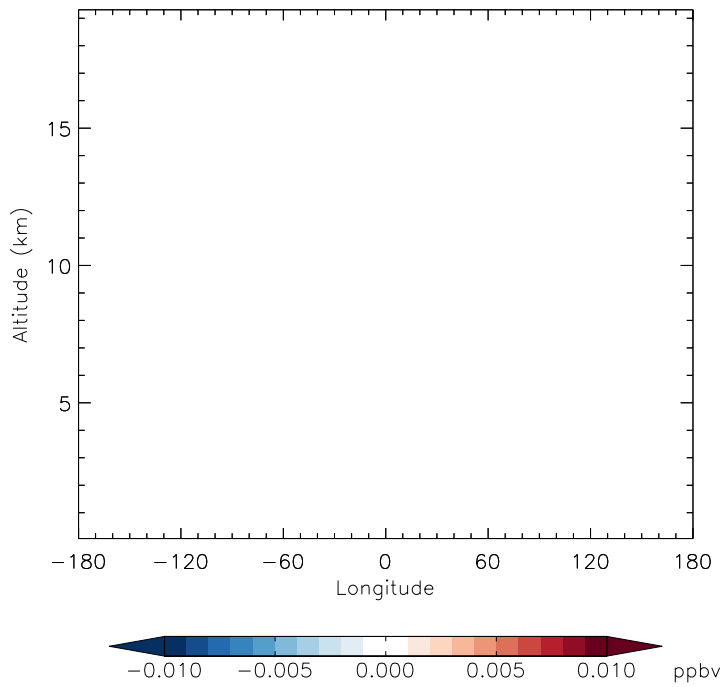
v11-01b-Run0 - v10-01-public-Run0

NO3 - Diff along 42N for Jan



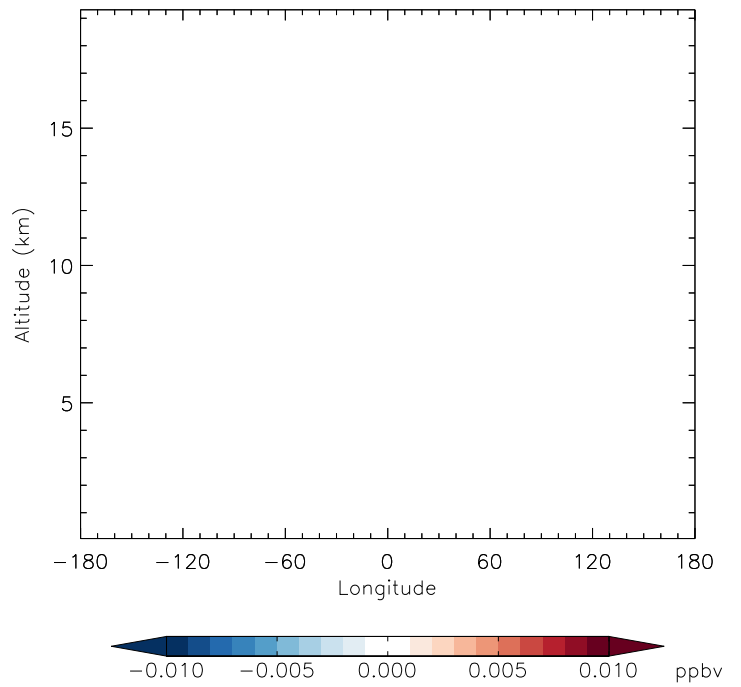
v11-01b-Run0 - v10-01i-geosfp-Run0

NO3 - Diff along 15S for Jan



v11-01b-Run0 - v10-01i-geosfp-Run0

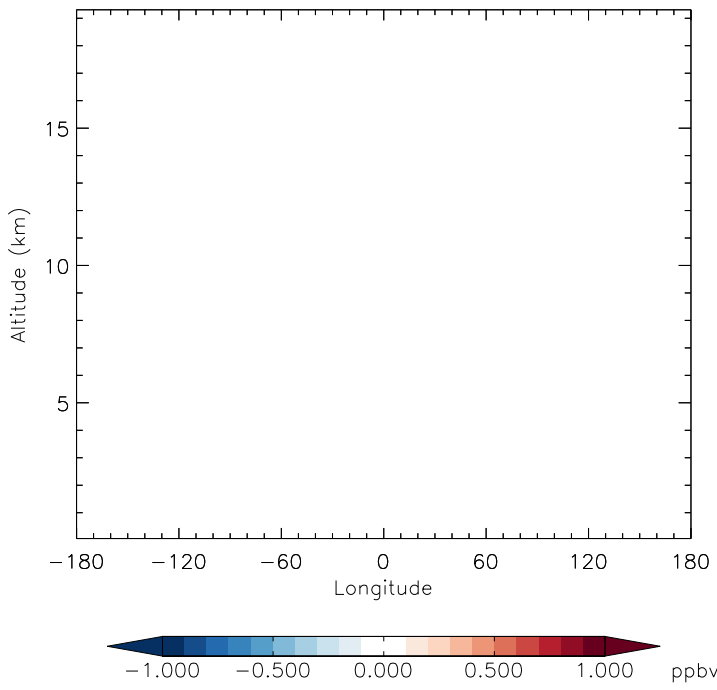
NO3 - Diff along 42N for Jan



GEOS-Chem Longitudinal Difference Profiles at 15S and 42N

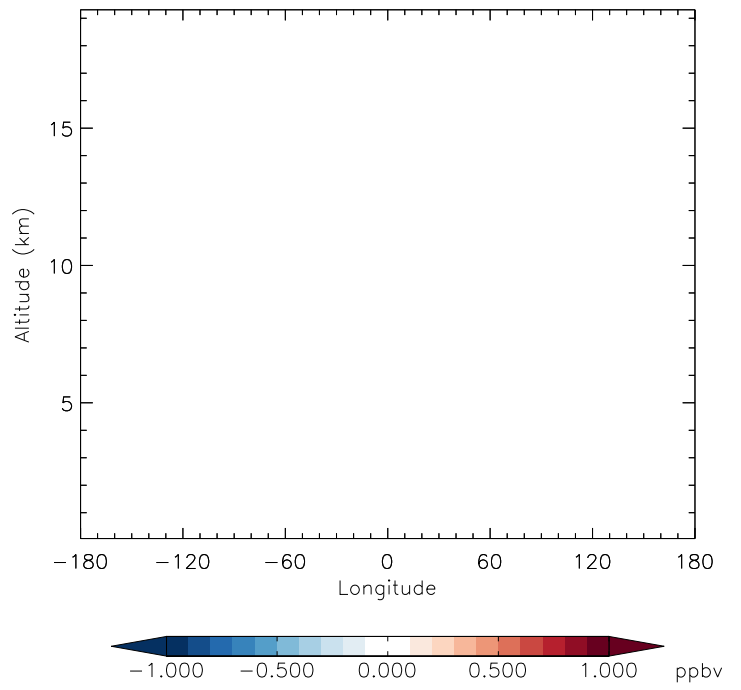
v11-01b-Run0 - v10-01-public-Run0

HNO₂ - Diff along 15S for Jan



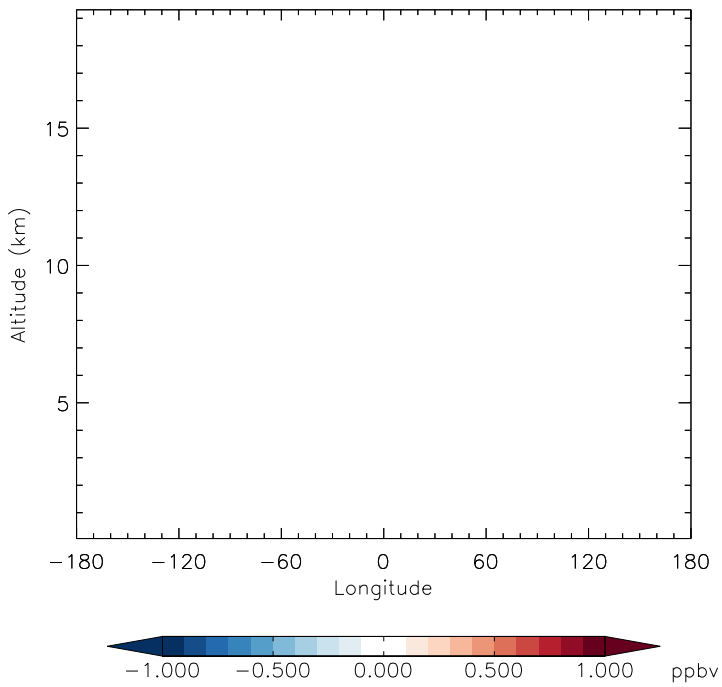
v11-01b-Run0 - v10-01-public-Run0

HNO₂ - Diff along 42N for Jan



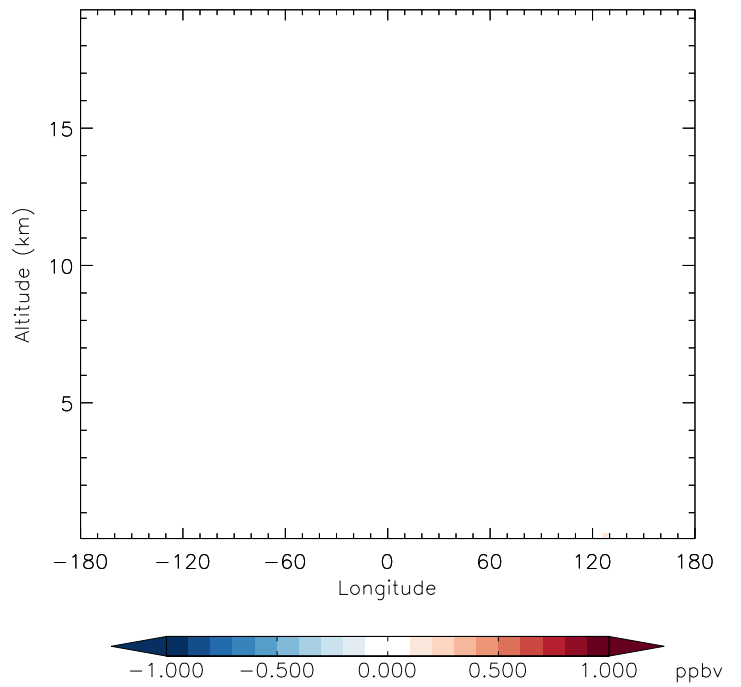
v11-01b-Run0 - v10-01i-geosfp-Run0

HNO₂ - Diff along 15S for Jan



v11-01b-Run0 - v10-01i-geosfp-Run0

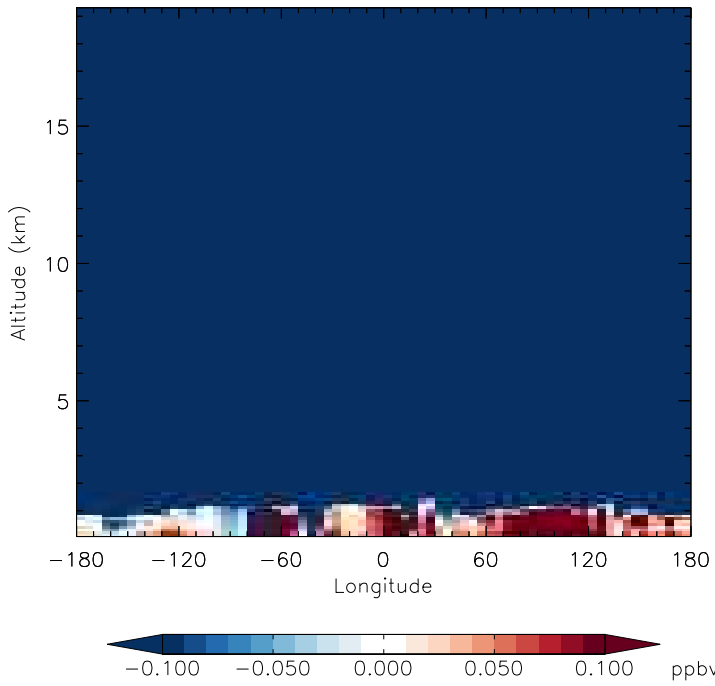
HNO₂ - Diff along 42N for Jan



GEOS-Chem Longitudinal Difference Profiles at 15S and 42N

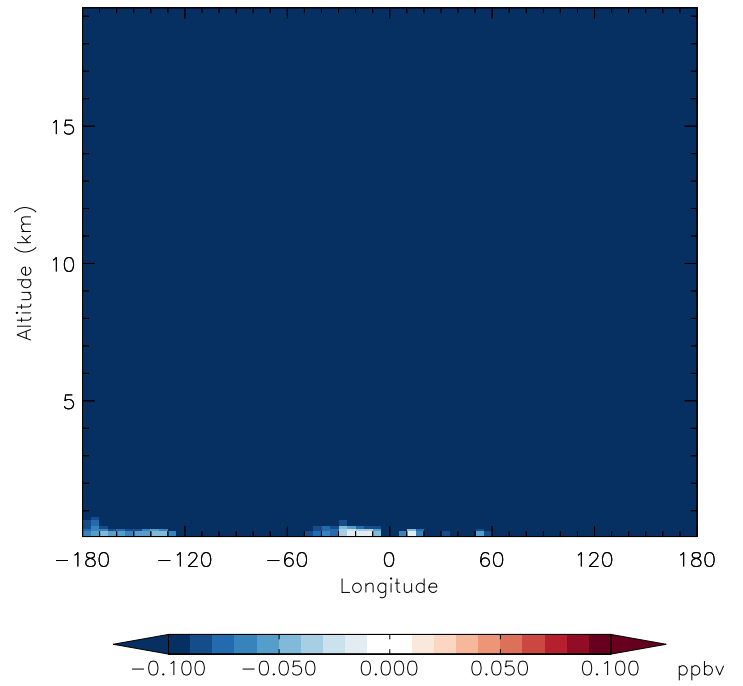
v11-01b-Run0 - v10-01-public-Run0

N2O - Diff along 15S for Jan



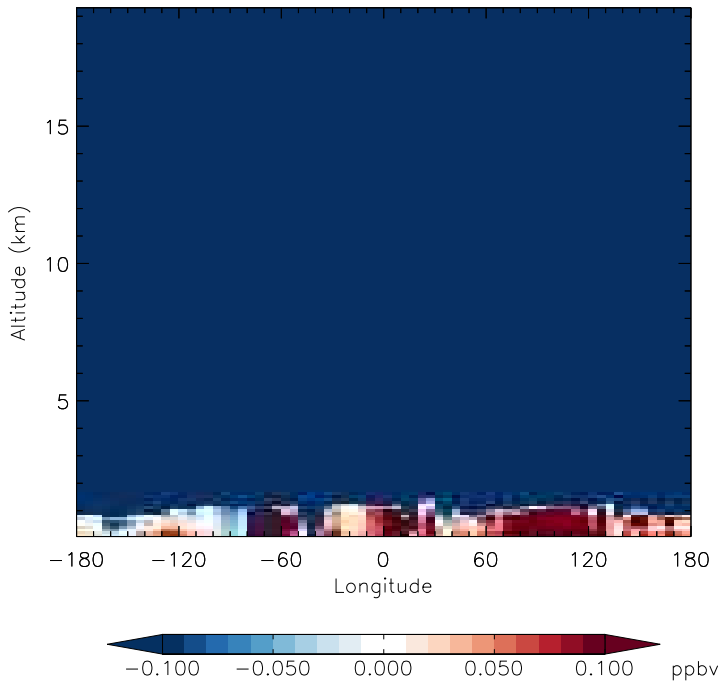
v11-01b-Run0 - v10-01-public-Run0

N2O - Diff along 42N for Jan



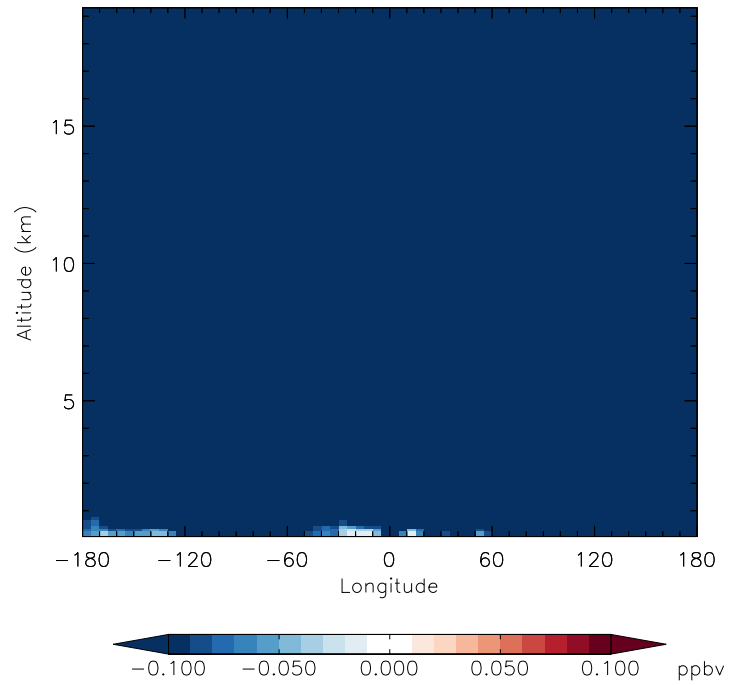
v11-01b-Run0 - v10-01i-geosfp-Run0

N2O - Diff along 15S for Jan



v11-01b-Run0 - v10-01i-geosfp-Run0

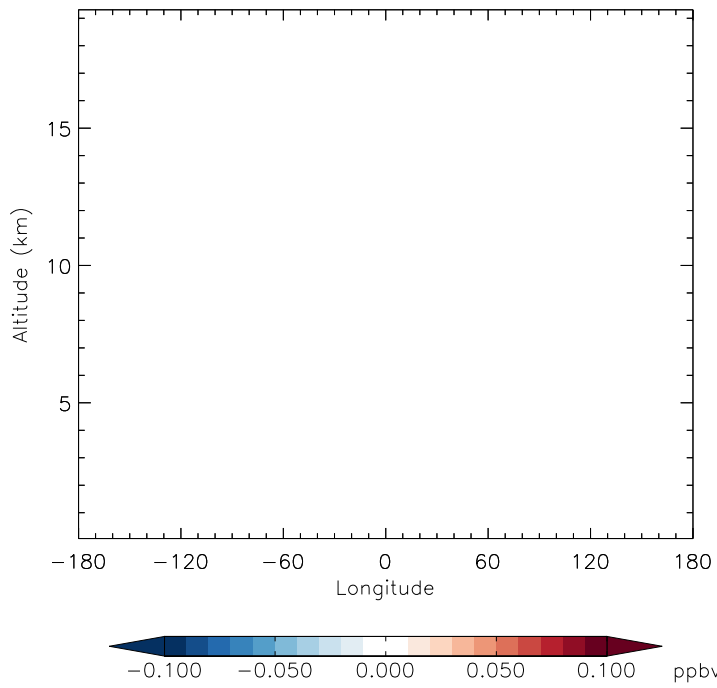
N2O - Diff along 42N for Jan



GEOS-Chem Longitudinal Difference Profiles at 15S and 42N

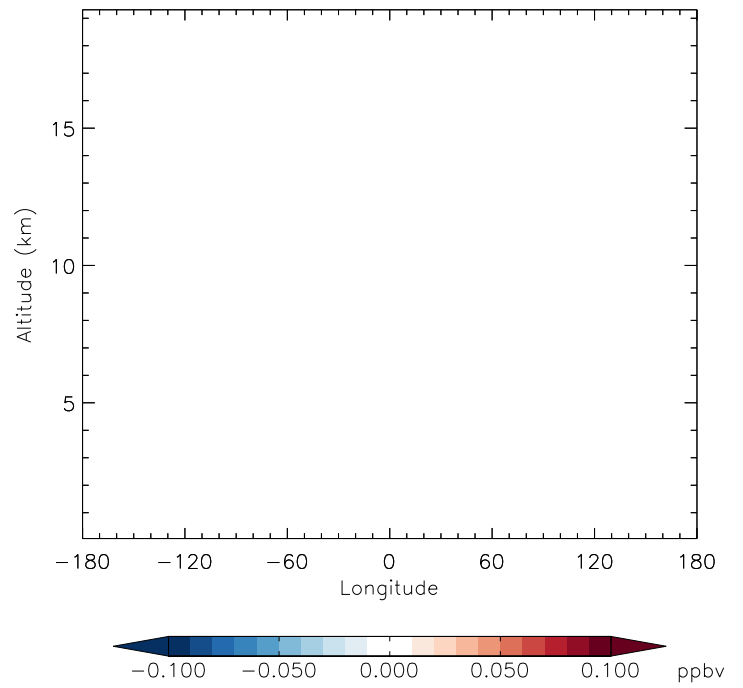
v11-01b-Run0 - v10-01-public-Run0

OCS - Diff along 15S for Jan



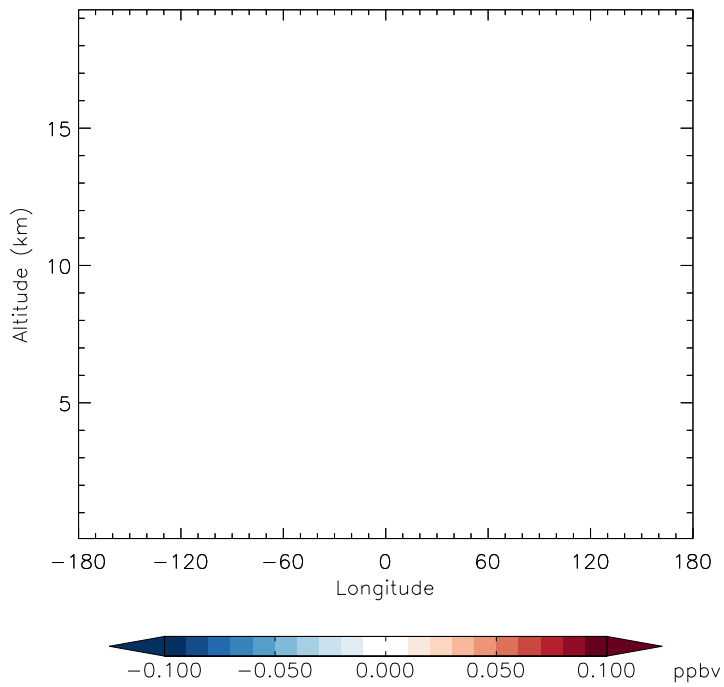
v11-01b-Run0 - v10-01-public-Run0

OCS - Diff along 42N for Jan



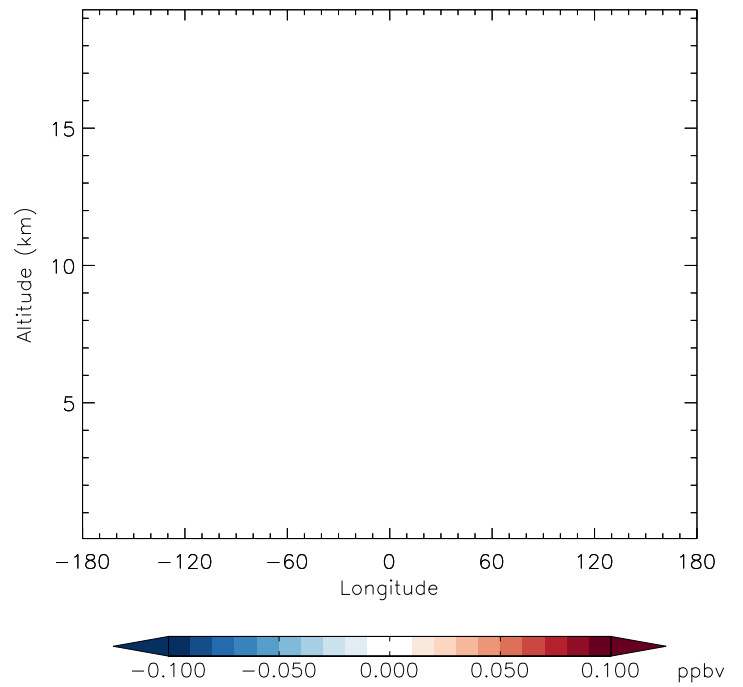
v11-01b-Run0 - v10-01i-geosfp-Run0

OCS - Diff along 15S for Jan



v11-01b-Run0 - v10-01i-geosfp-Run0

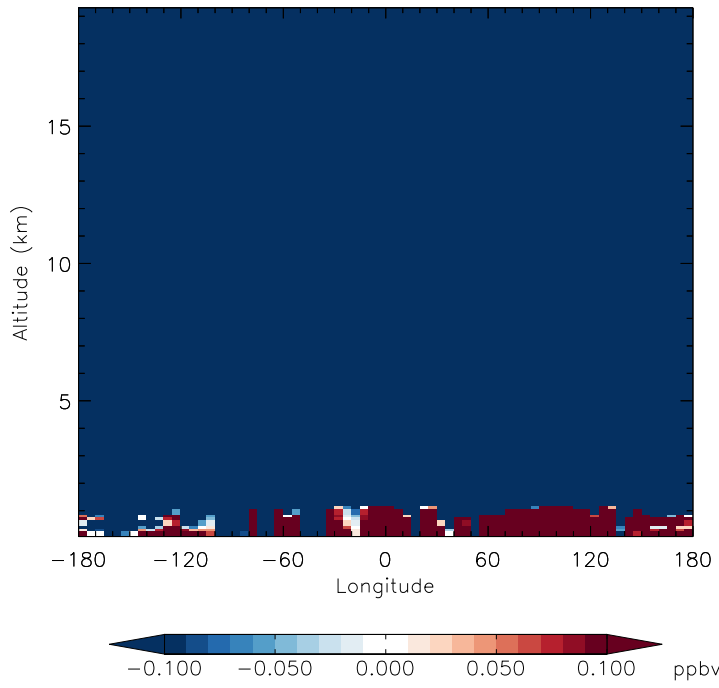
OCS - Diff along 42N for Jan



GEOS-Chem Longitudinal Difference Profiles at 15S and 42N

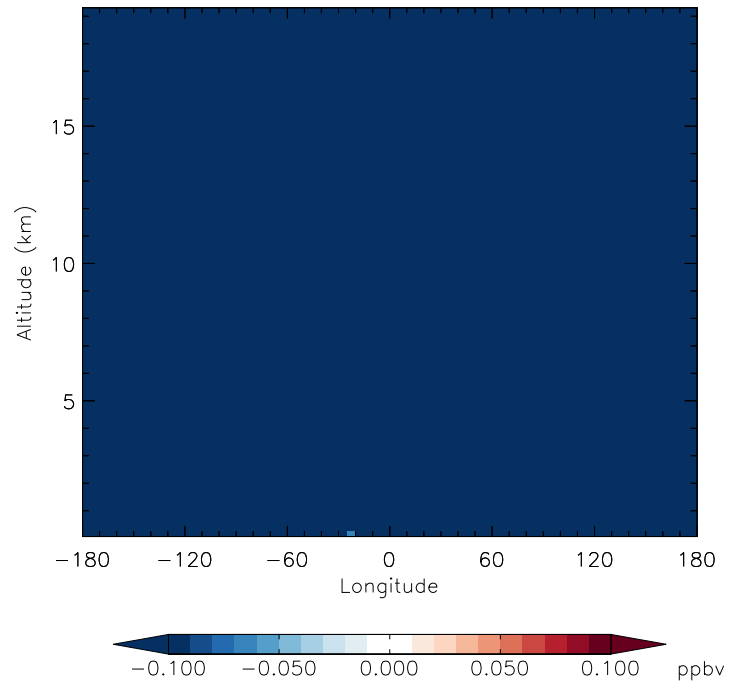
v11-01b-Run0 - v10-01-public-Run0

CH4 - Diff along 15S for Jan



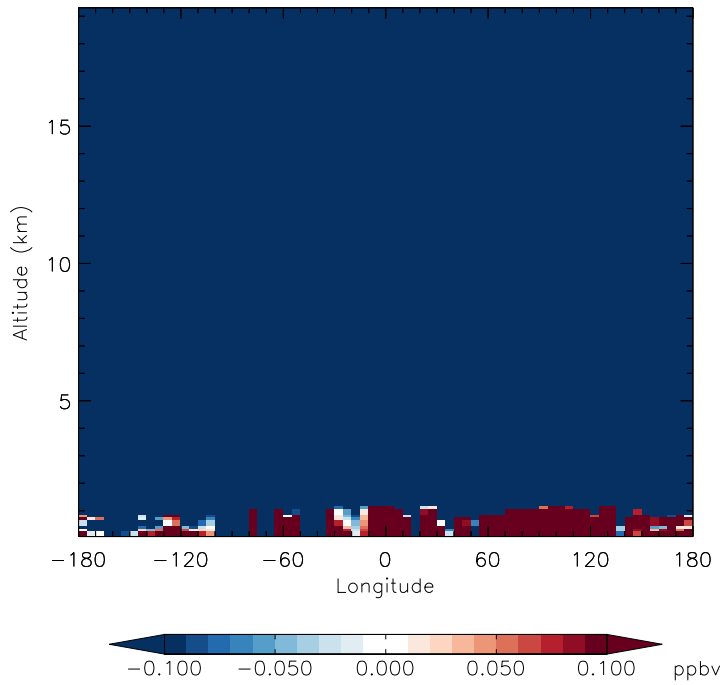
v11-01b-Run0 - v10-01-public-Run0

CH4 - Diff along 42N for Jan



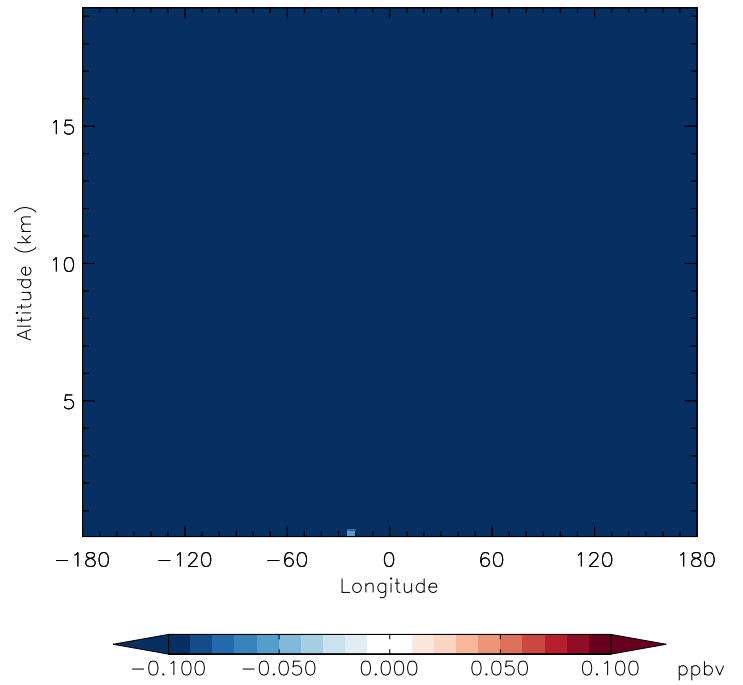
v11-01b-Run0 - v10-01i-geosfp-Run0

CH4 - Diff along 15S for Jan



v11-01b-Run0 - v10-01i-geosfp-Run0

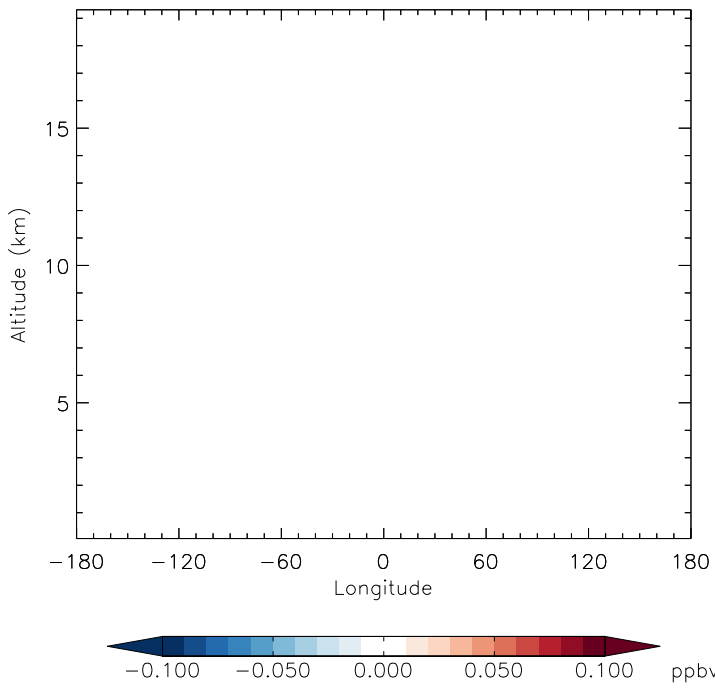
CH4 - Diff along 42N for Jan



GEOS-Chem Longitudinal Difference Profiles at 15S and 42N

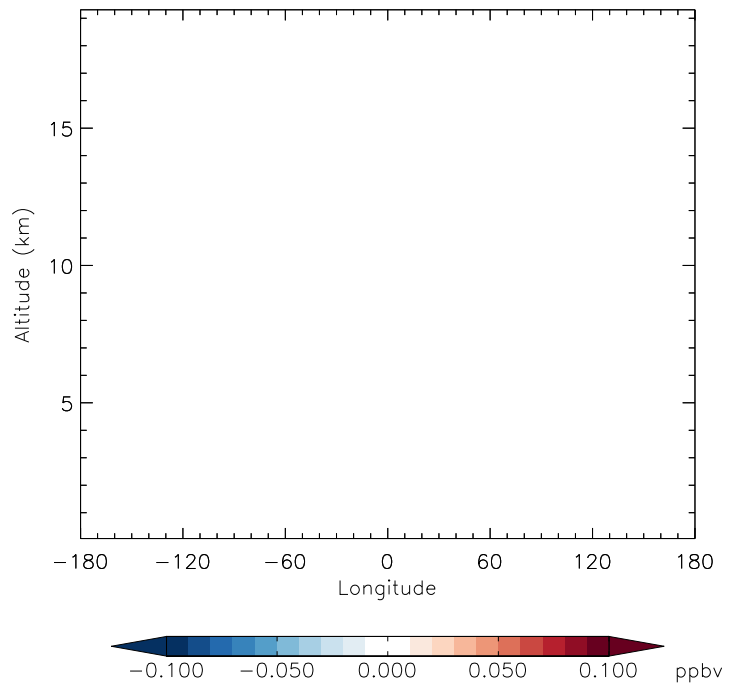
v11-01b-Run0 - v10-01-public-Run0

BrCl - Diff along 15S for Jan



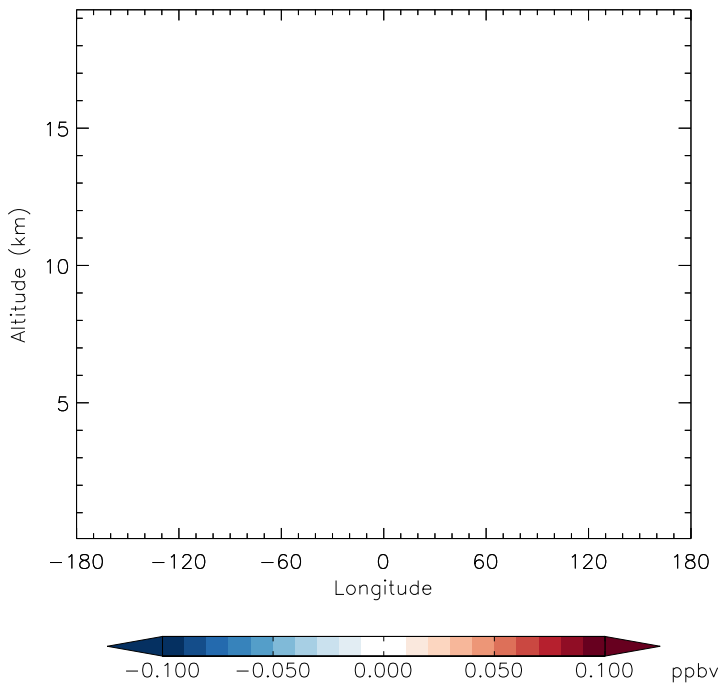
v11-01b-Run0 - v10-01-public-Run0

BrCl - Diff along 42N for Jan



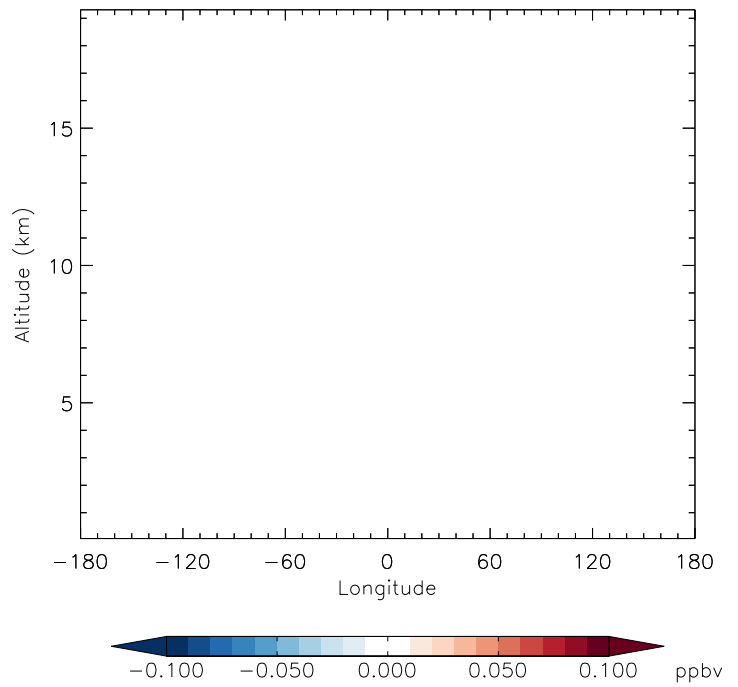
v11-01b-Run0 - v10-01i-geosfp-Run0

BrCl - Diff along 15S for Jan



v11-01b-Run0 - v10-01i-geosfp-Run0

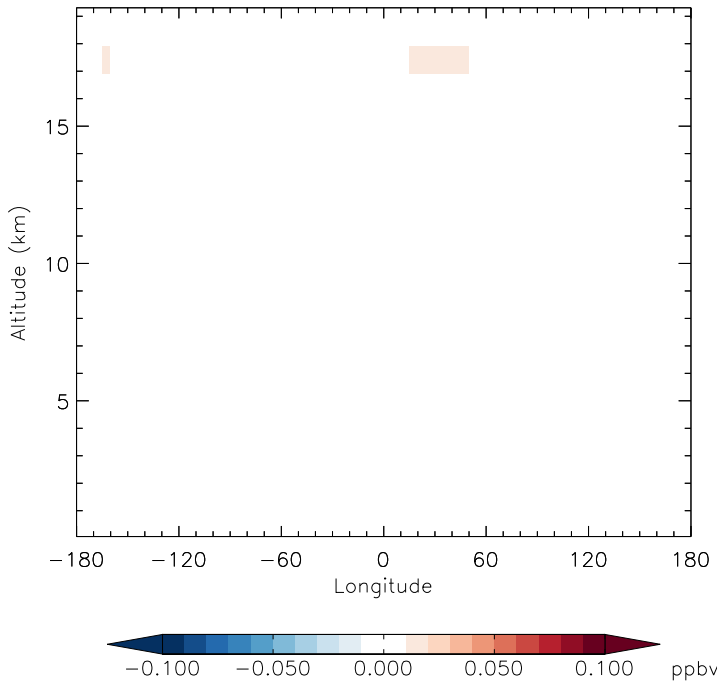
BrCl - Diff along 42N for Jan



GEOS-Chem Longitudinal Difference Profiles at 15S and 42N

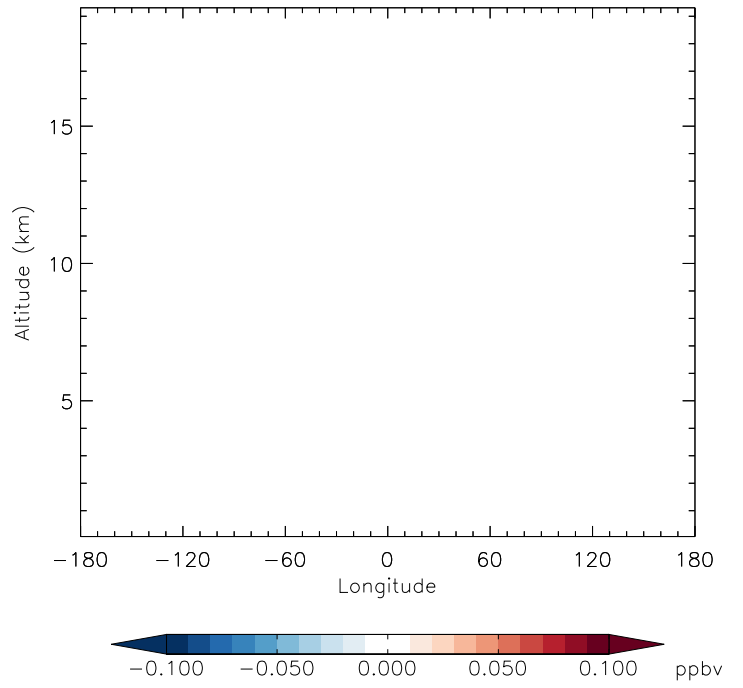
v11-01b-Run0 - v10-01-public-Run0

HCl - Diff along 15S for Jan



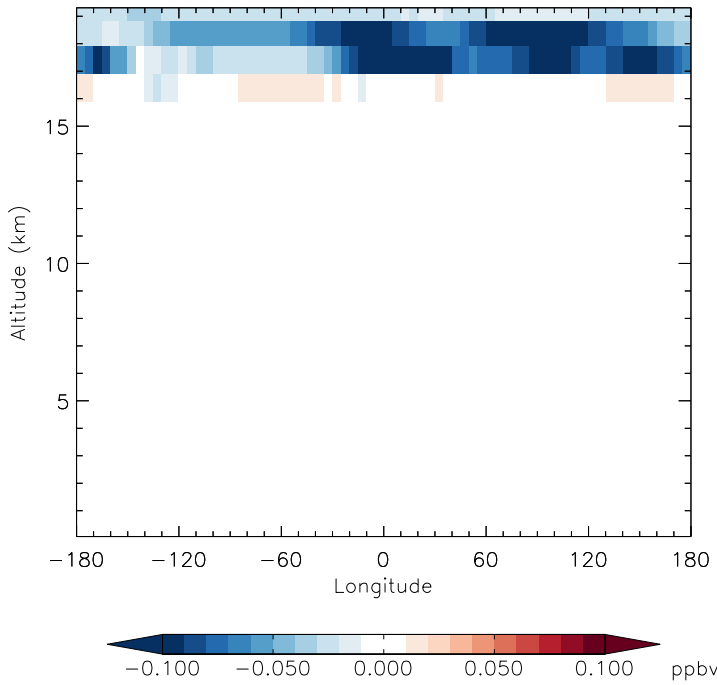
v11-01b-Run0 - v10-01-public-Run0

HCl - Diff along 42N for Jan



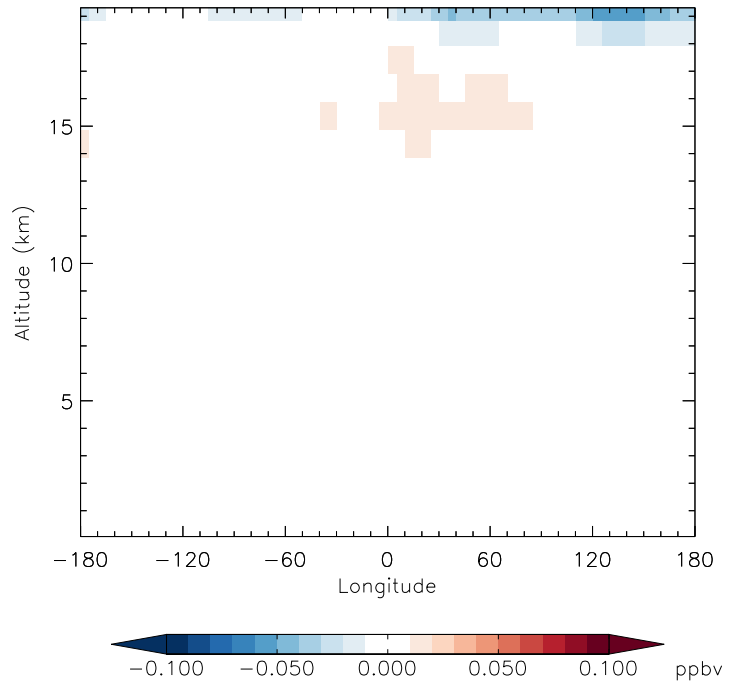
v11-01b-Run0 - v10-01i-geosfp-Run0

HCl - Diff along 15S for Jan



v11-01b-Run0 - v10-01i-geosfp-Run0

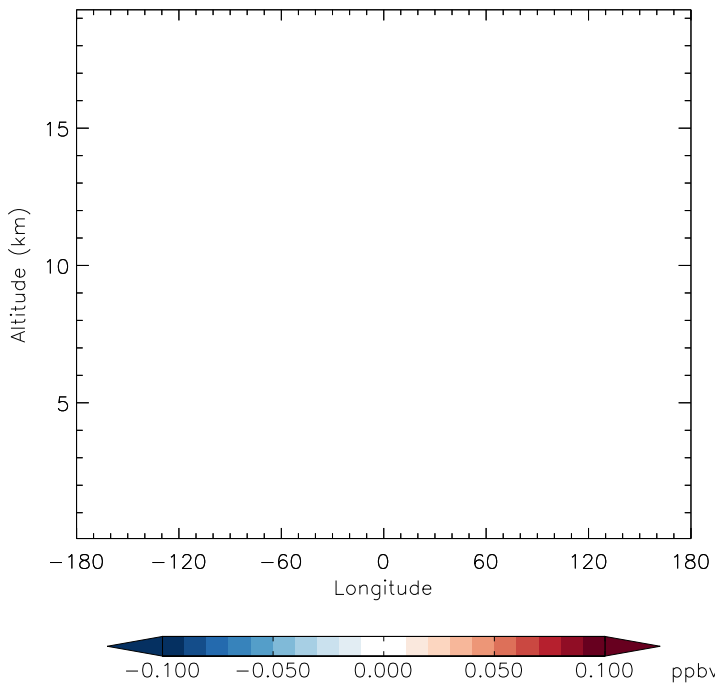
HCl - Diff along 42N for Jan



GEOS-Chem Longitudinal Difference Profiles at 15S and 42N

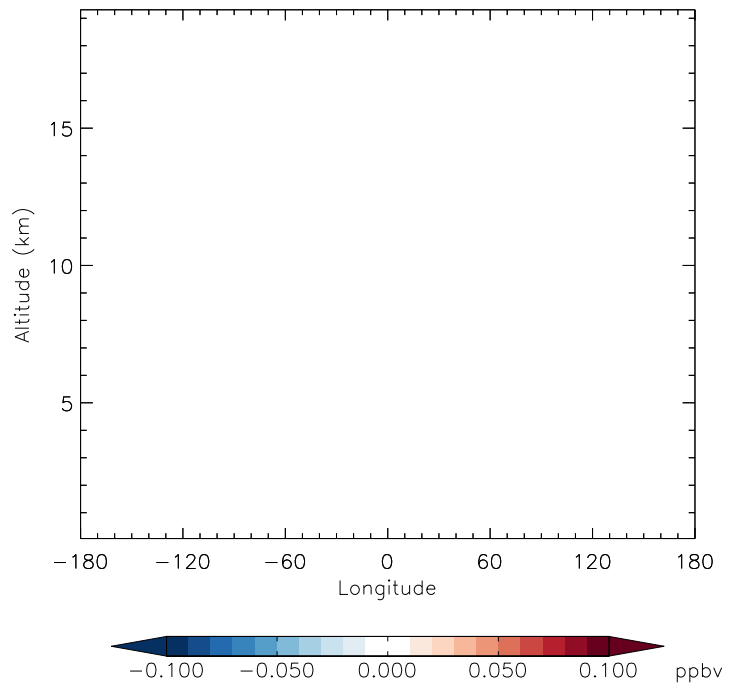
v11-01b-Run0 - v10-01-public-Run0

CCl4 - Diff along 15S for Jan



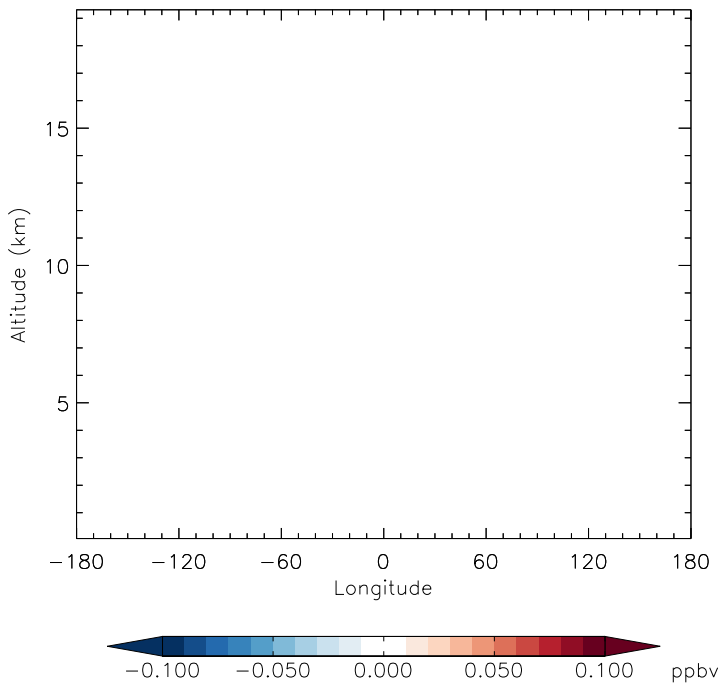
v11-01b-Run0 - v10-01-public-Run0

CCl4 - Diff along 42N for Jan



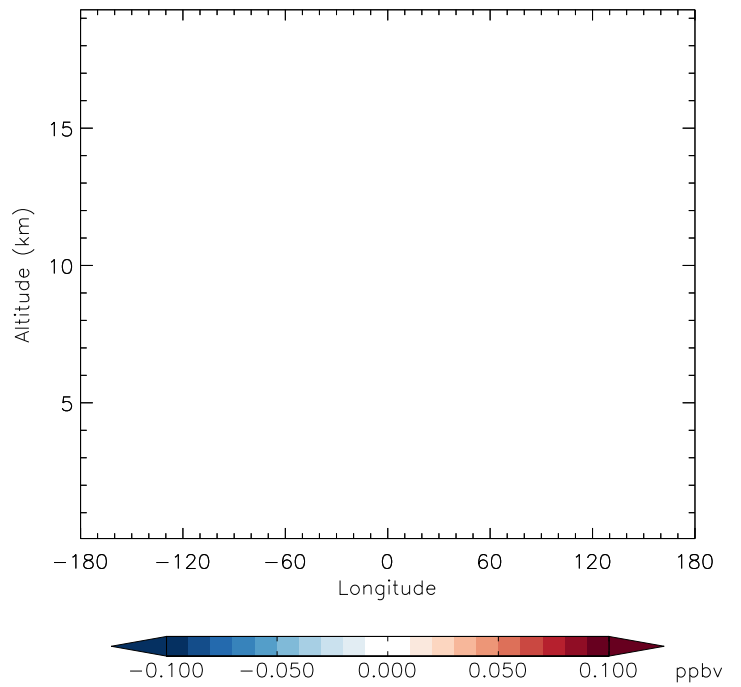
v11-01b-Run0 - v10-01i-geosfp-Run0

CCl4 - Diff along 15S for Jan



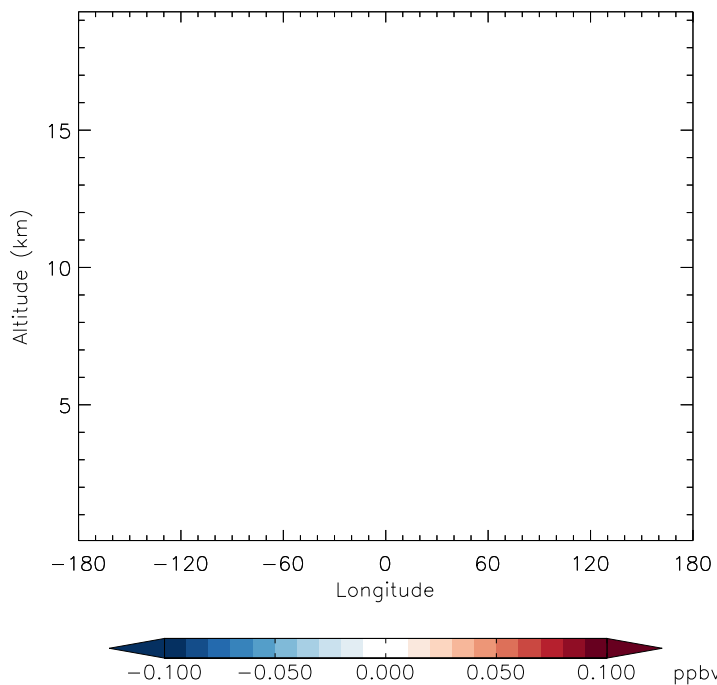
v11-01b-Run0 - v10-01i-geosfp-Run0

CCl4 - Diff along 42N for Jan

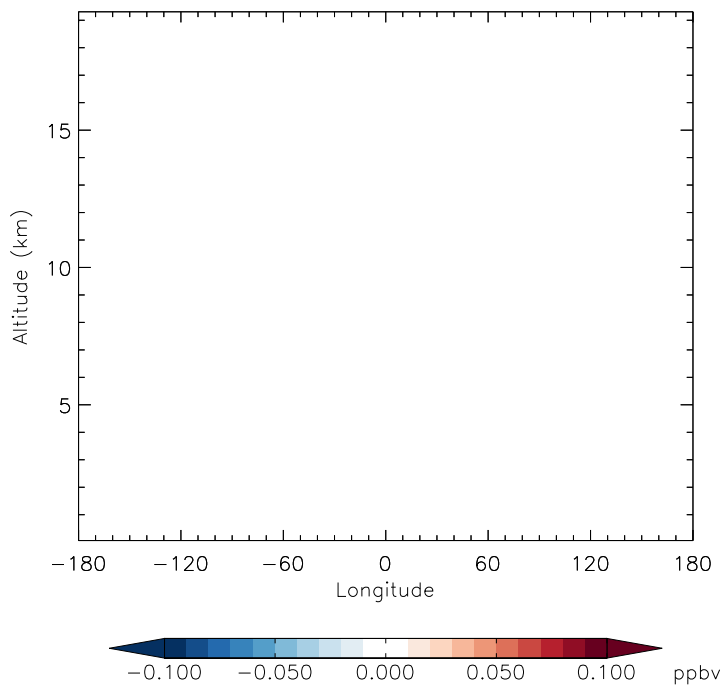


GEOS-Chem Longitudinal Difference Profiles at 15S and 42N

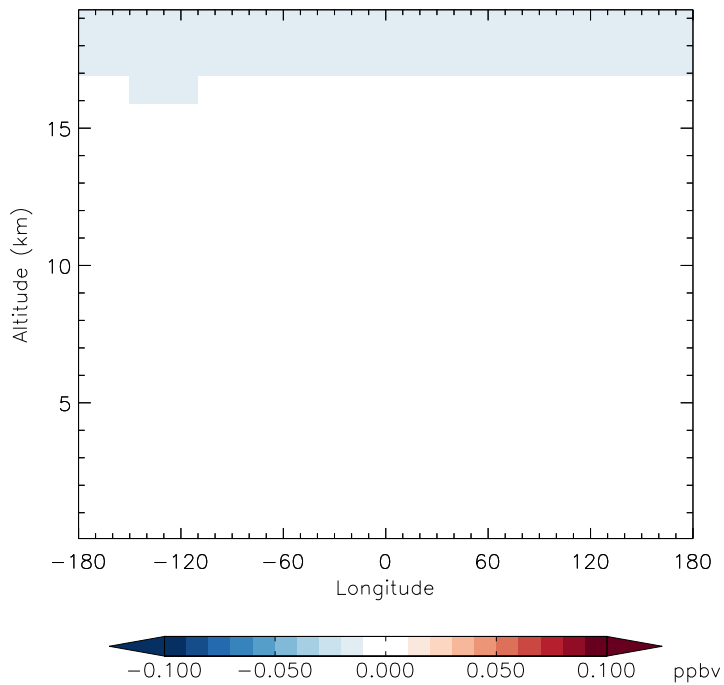
v11-01b-Run0 - v10-01-public-Run0
CH3Cl - Diff along 15S for Jan



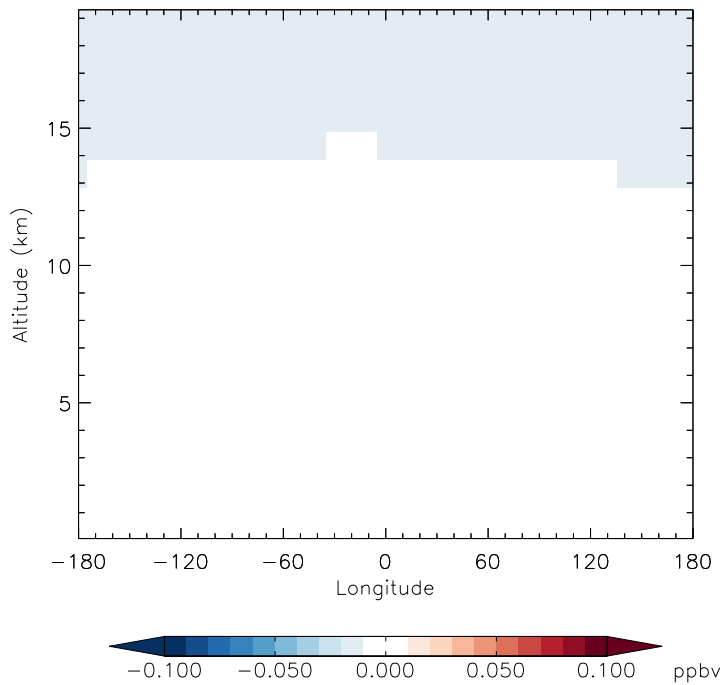
v11-01b-Run0 - v10-01-public-Run0
CH3Cl - Diff along 42N for Jan



v11-01b-Run0 - v10-01i-geosfp-Run0
CH3Cl - Diff along 15S for Jan



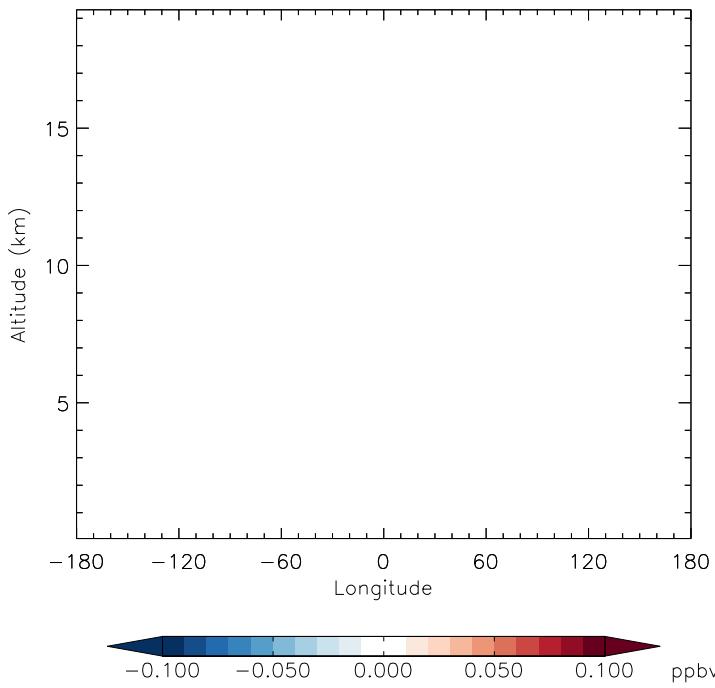
v11-01b-Run0 - v10-01i-geosfp-Run0
CH3Cl - Diff along 42N for Jan



GEOS-Chem Longitudinal Difference Profiles at 15S and 42N

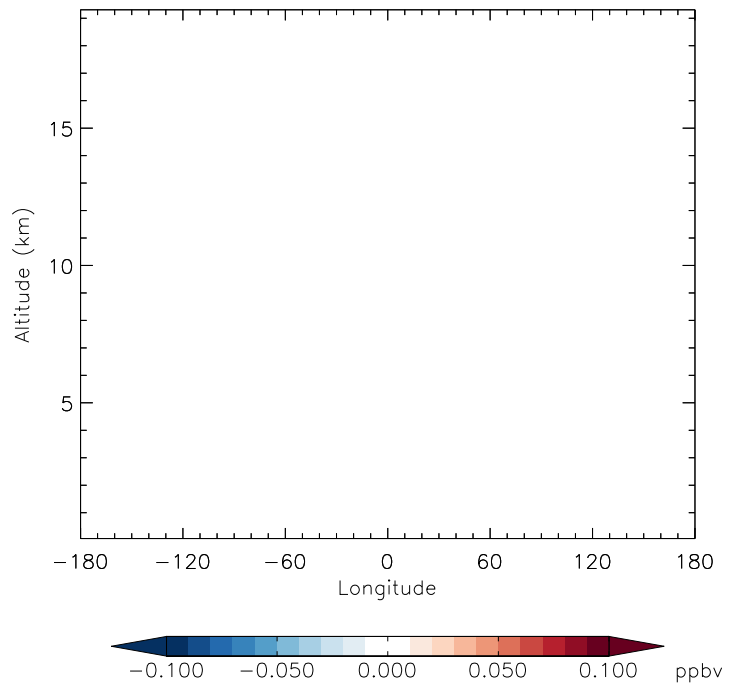
v11-01b-Run0 - v10-01-public-Run0

CH3CCI3 - Diff along 15S for Jan



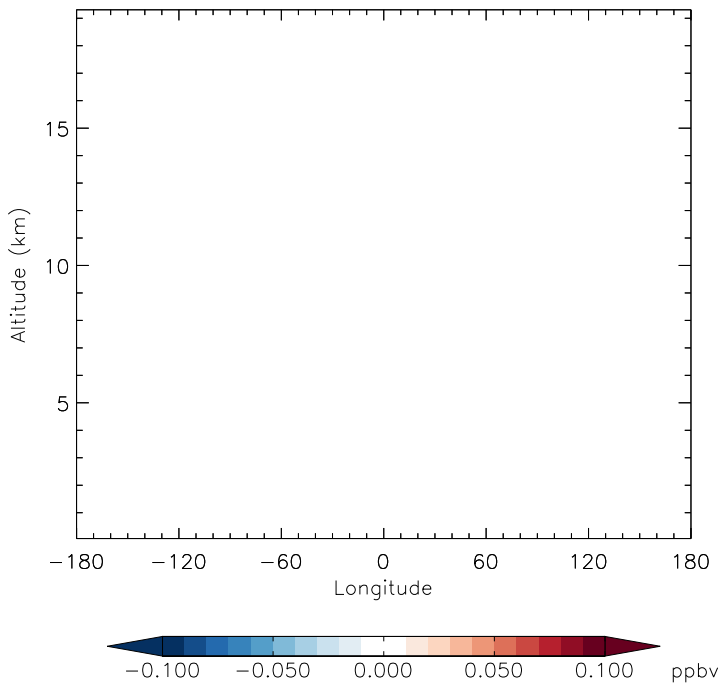
v11-01b-Run0 - v10-01-public-Run0

CH3CCI3 - Diff along 42N for Jan



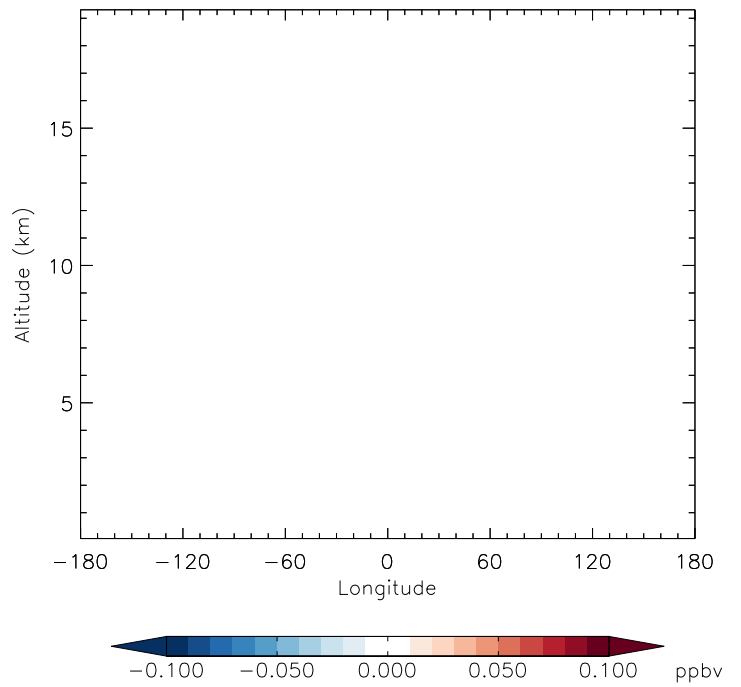
v11-01b-Run0 - v10-01i-geosfp-Run0

CH3CCI3 - Diff along 15S for Jan



v11-01b-Run0 - v10-01i-geosfp-Run0

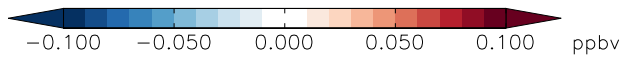
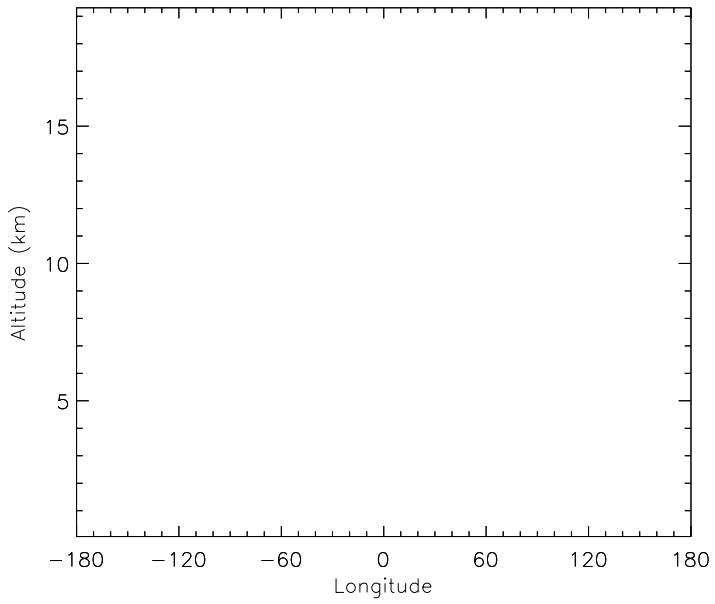
CH3CCI3 - Diff along 42N for Jan



GEOS-Chem Longitudinal Difference Profiles at 15S and 42N

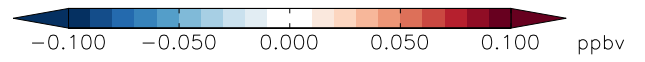
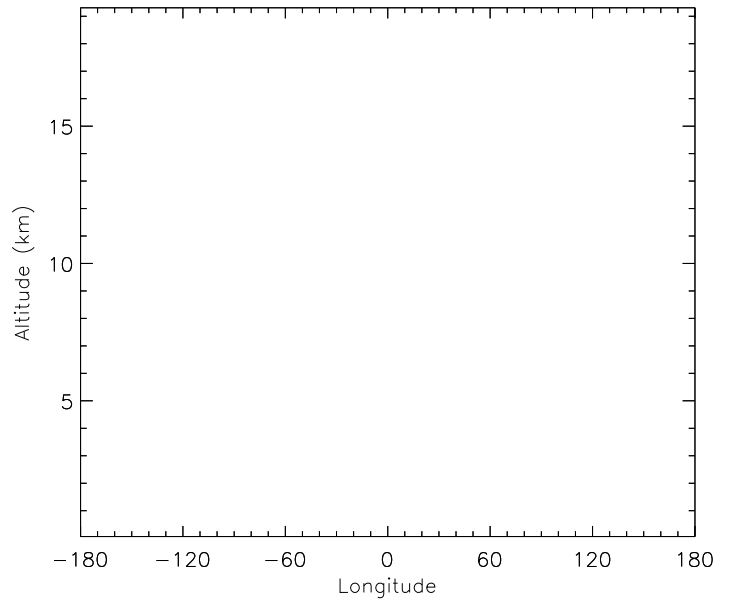
v11-01b-Run0 - v10-01-public-Run0

CFCX - Diff along 15S for Jan



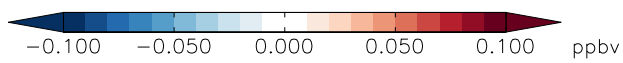
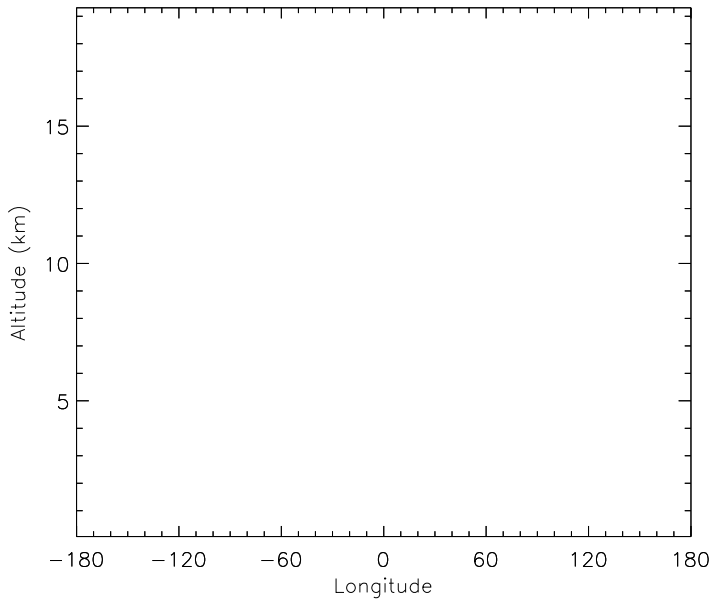
v11-01b-Run0 - v10-01-public-Run0

CFCX - Diff along 42N for Jan



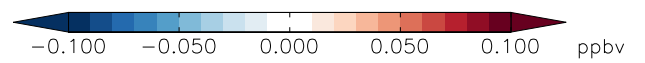
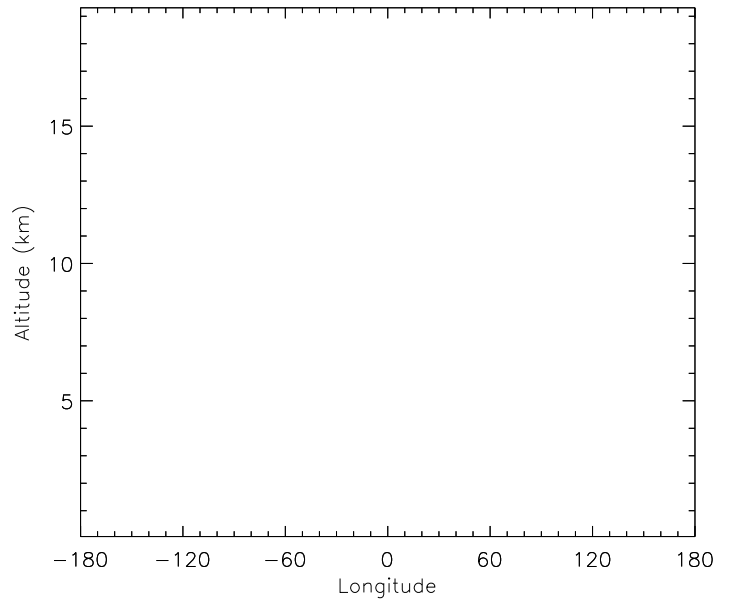
v11-01b-Run0 - v10-01i-geosfp-Run0

CFCX - Diff along 15S for Jan



v11-01b-Run0 - v10-01i-geosfp-Run0

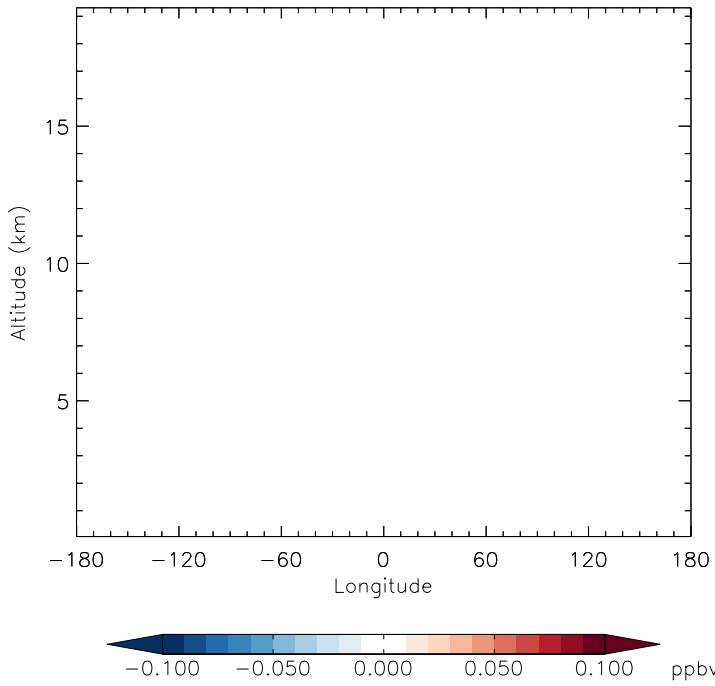
CFCX - Diff along 42N for Jan



GEOS-Chem Longitudinal Difference Profiles at 15S and 42N

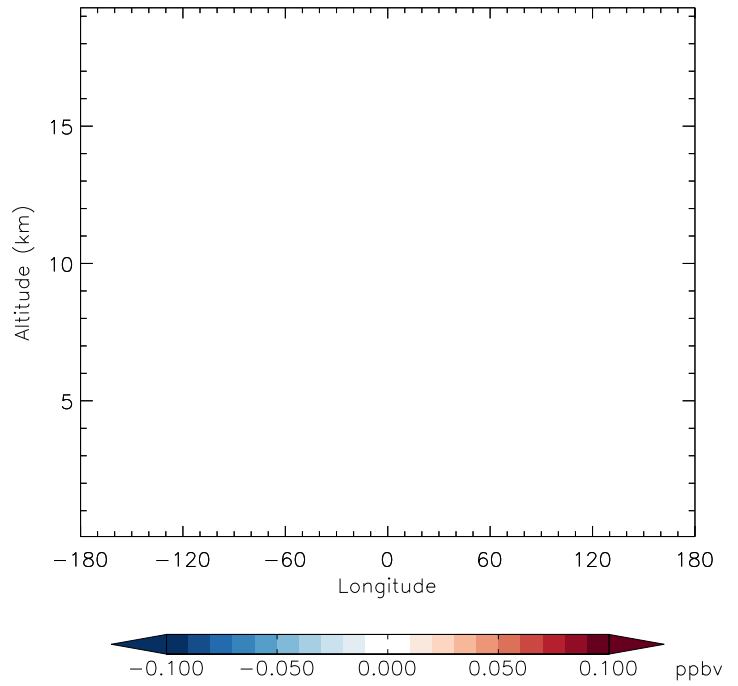
v11-01b-Run0 - v10-01-public-Run0

HCFCX - Diff along 15S for Jan



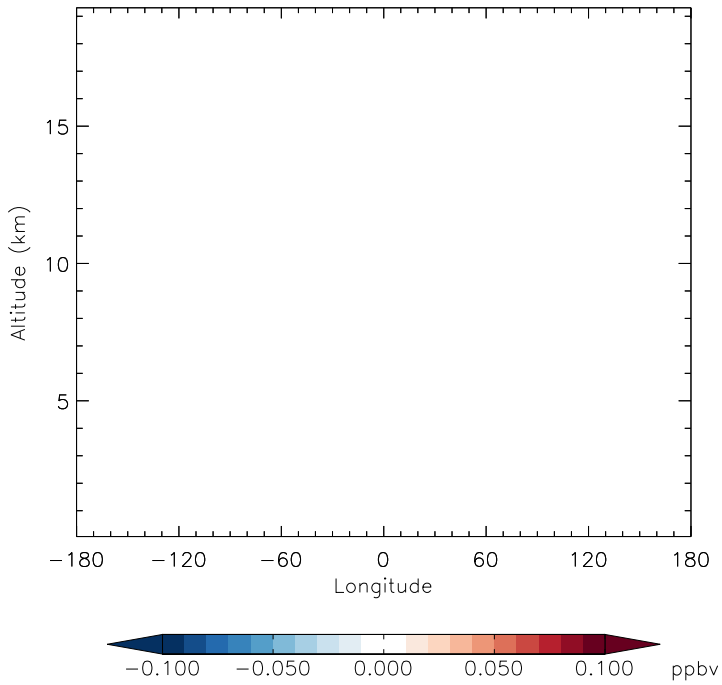
v11-01b-Run0 - v10-01-public-Run0

HCFCX - Diff along 42N for Jan



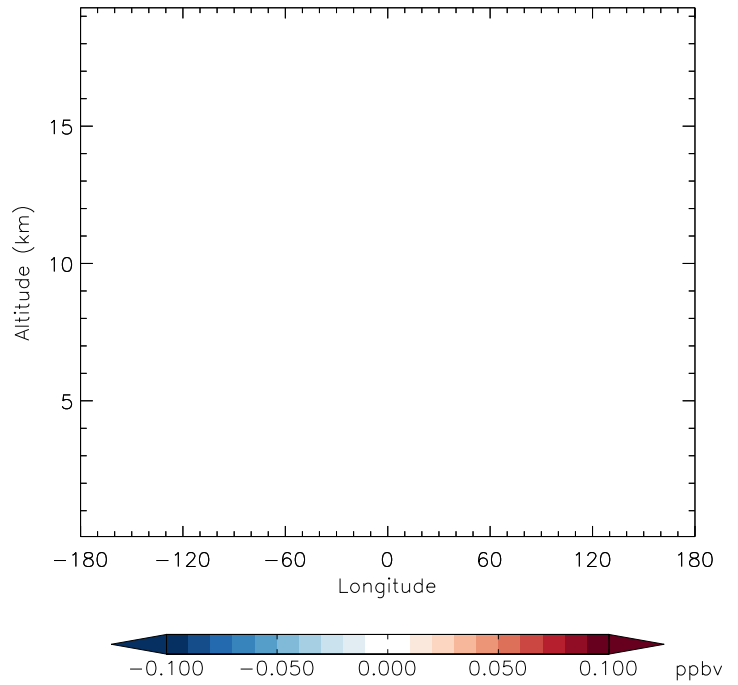
v11-01b-Run0 - v10-01i-geosfp-Run0

HCFCX - Diff along 15S for Jan



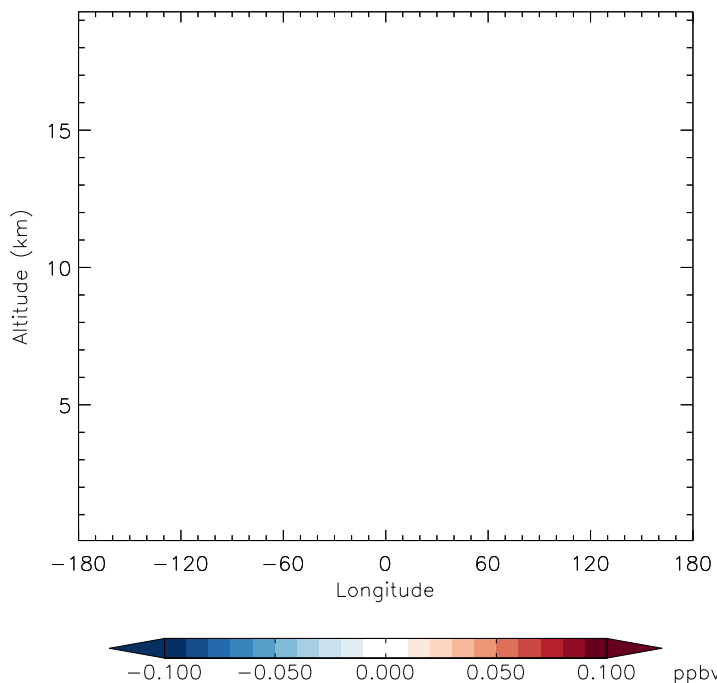
v11-01b-Run0 - v10-01i-geosfp-Run0

HCFCX - Diff along 42N for Jan

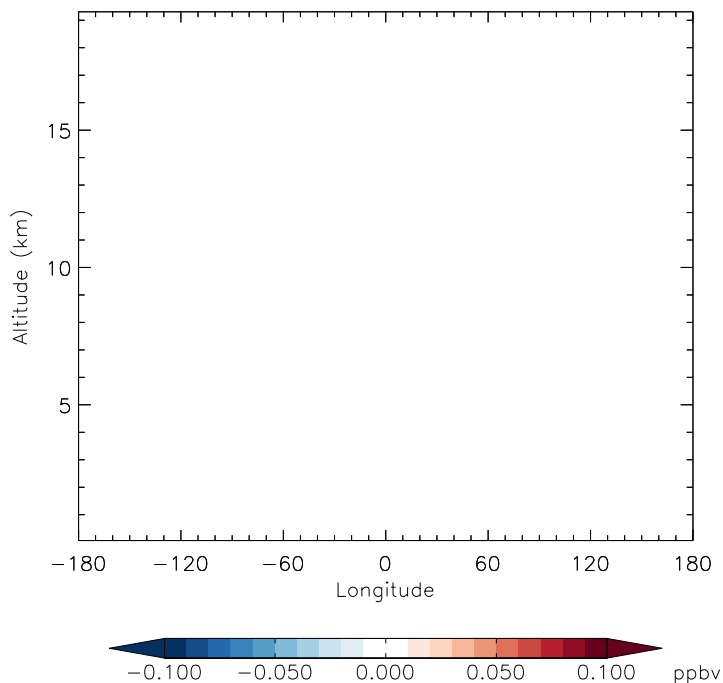


GEOS-Chem Longitudinal Difference Profiles at 15S and 42N

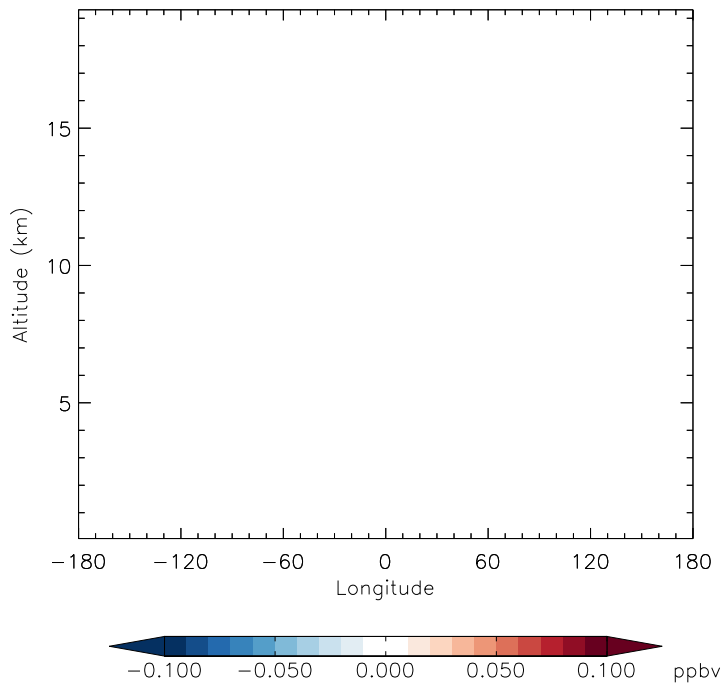
v11-01b-Run0 - v10-01-public-Run0
CFC11 - Diff along 15S for Jan



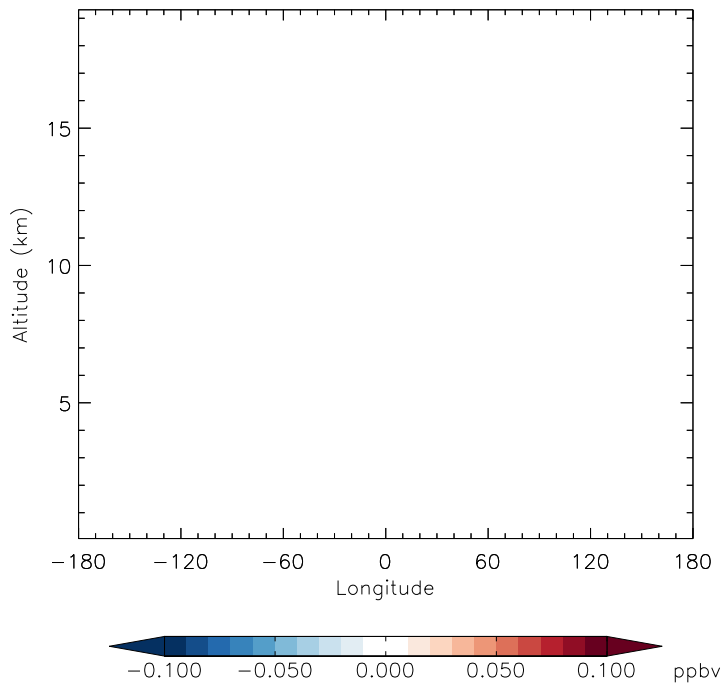
v11-01b-Run0 - v10-01-public-Run0
CFC11 - Diff along 42N for Jan



v11-01b-Run0 - v10-01i-geosfp-Run0
CFC11 - Diff along 15S for Jan



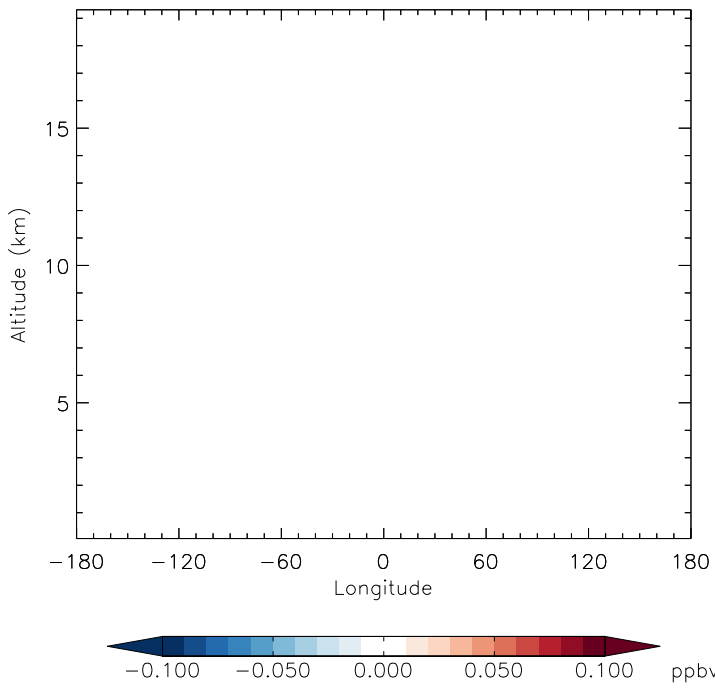
v11-01b-Run0 - v10-01i-geosfp-Run0
CFC11 - Diff along 42N for Jan



GEOS-Chem Longitudinal Difference Profiles at 15S and 42N

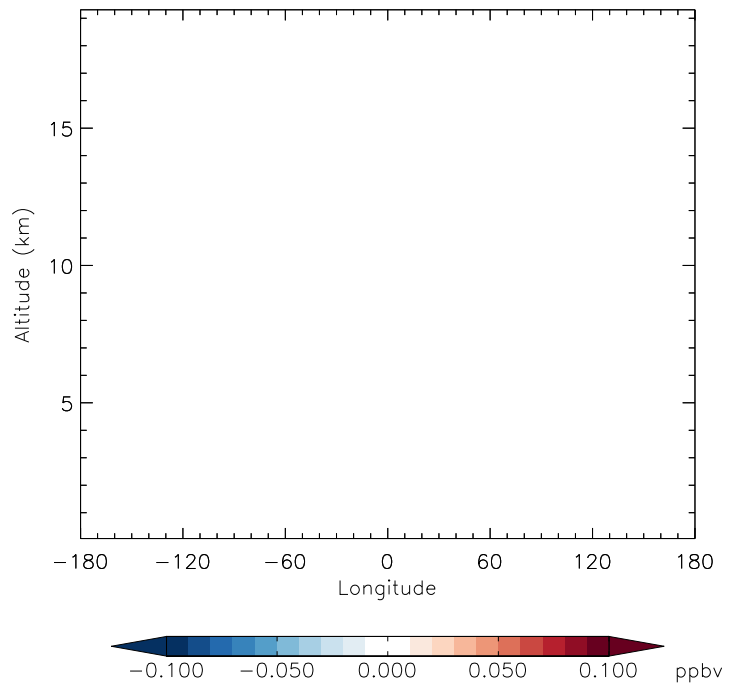
v11-01b-Run0 - v10-01-public-Run0

CFC12 - Diff along 15S for Jan



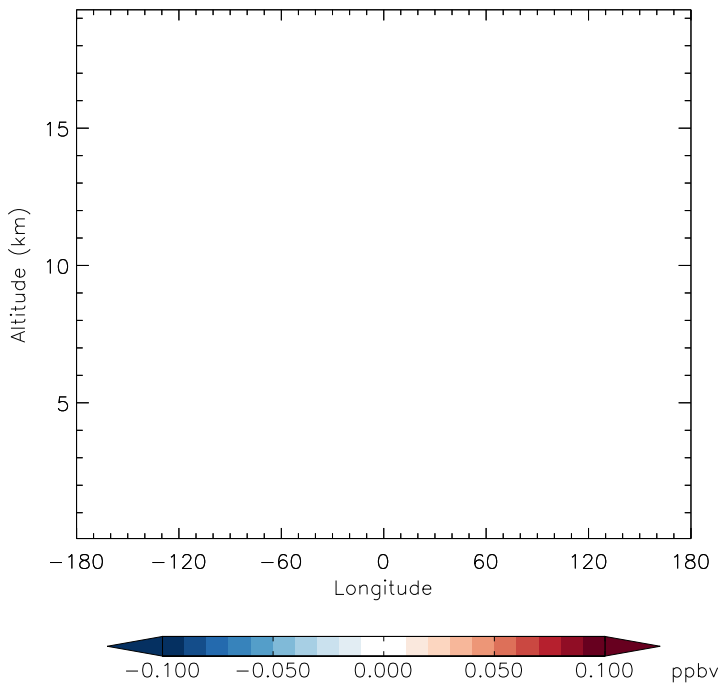
v11-01b-Run0 - v10-01-public-Run0

CFC12 - Diff along 42N for Jan



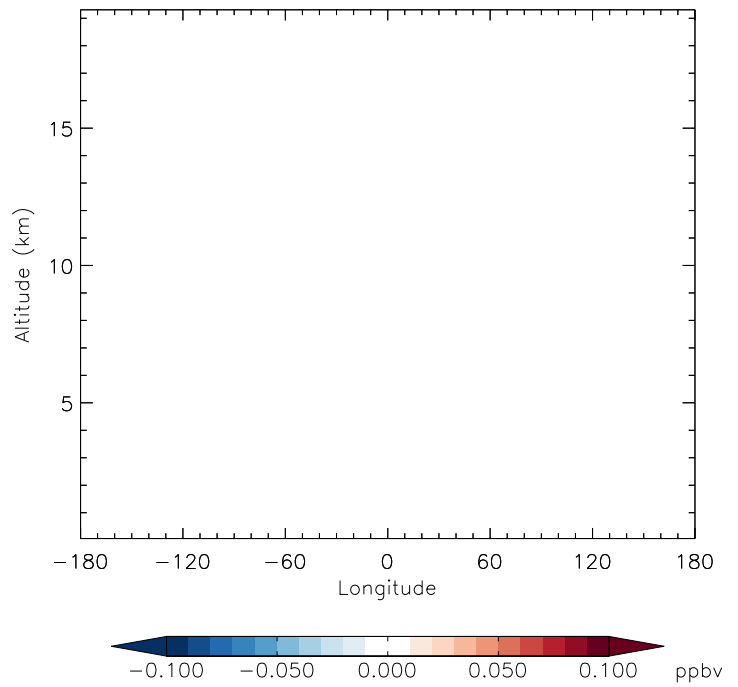
v11-01b-Run0 - v10-01i-geosfp-Run0

CFC12 - Diff along 15S for Jan



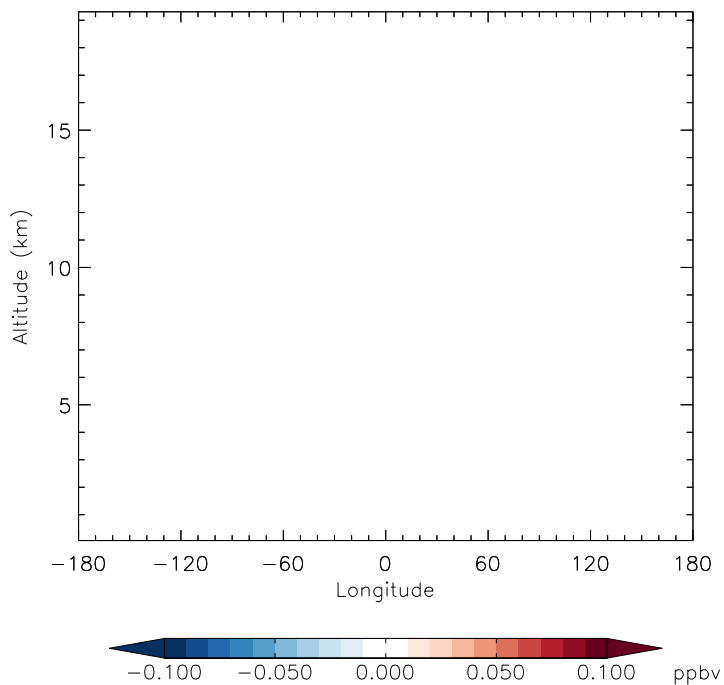
v11-01b-Run0 - v10-01i-geosfp-Run0

CFC12 - Diff along 42N for Jan

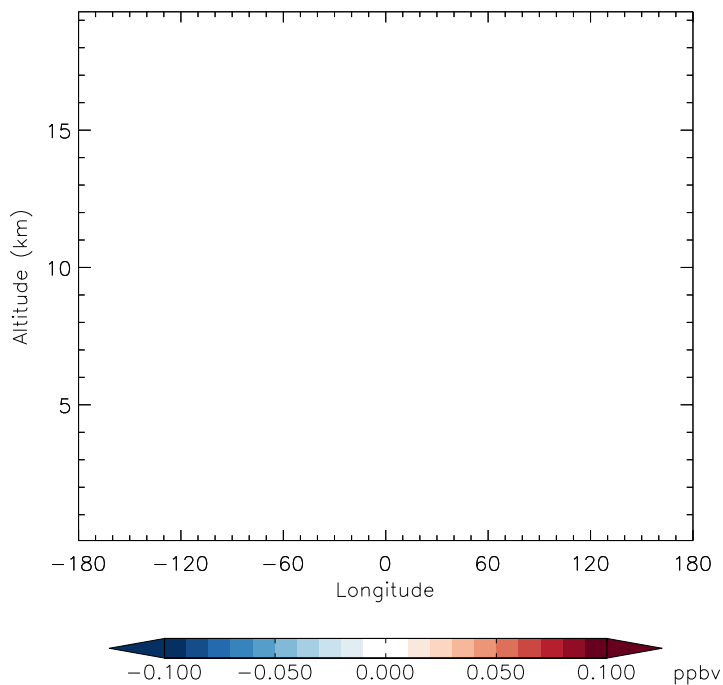


GEOS-Chem Longitudinal Difference Profiles at 15S and 42N

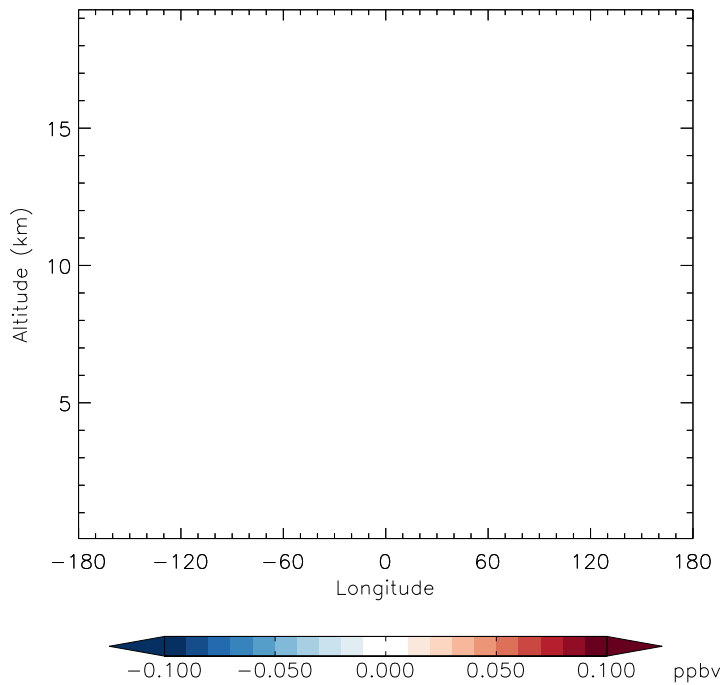
v11-01b-Run0 - v10-01-public-Run0
HCFC22 - Diff along 15S for Jan



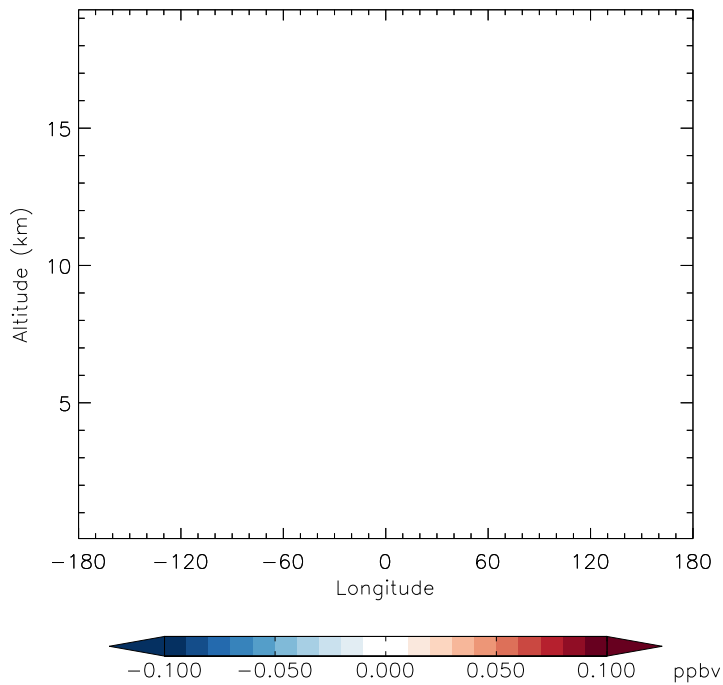
v11-01b-Run0 - v10-01-public-Run0
HCFC22 - Diff along 42N for Jan



v11-01b-Run0 - v10-01i-geosfp-Run0
HCFC22 - Diff along 15S for Jan



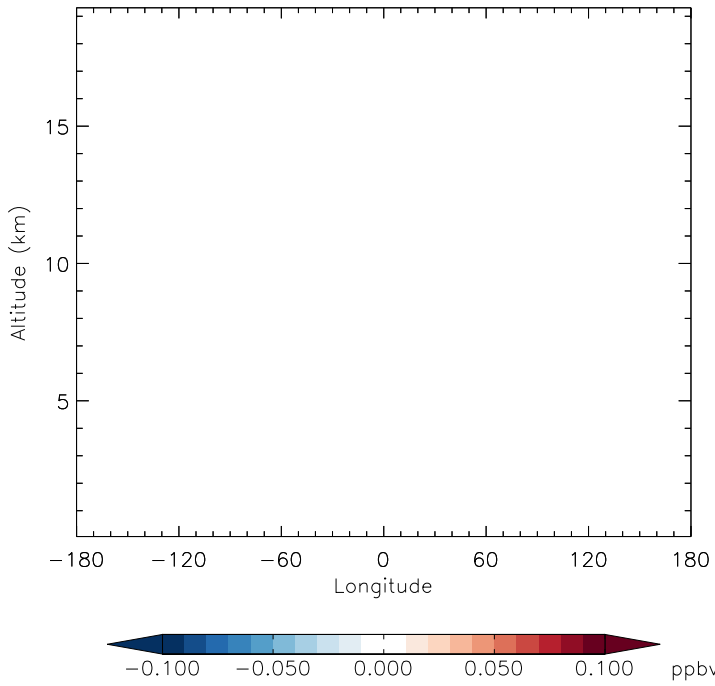
v11-01b-Run0 - v10-01i-geosfp-Run0
HCFC22 - Diff along 42N for Jan



GEOS-Chem Longitudinal Difference Profiles at 15S and 42N

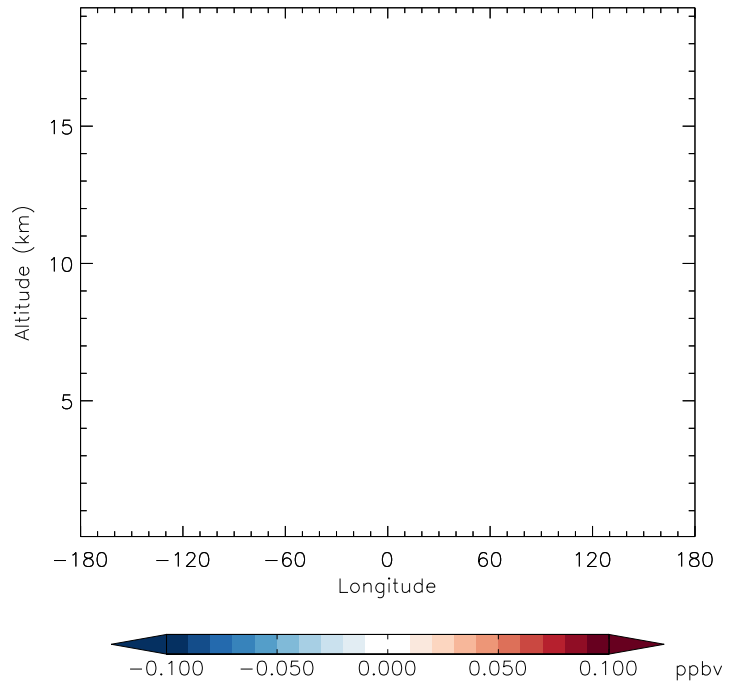
v11-01b-Run0 - v10-01-public-Run0

H1211 - Diff along 15S for Jan



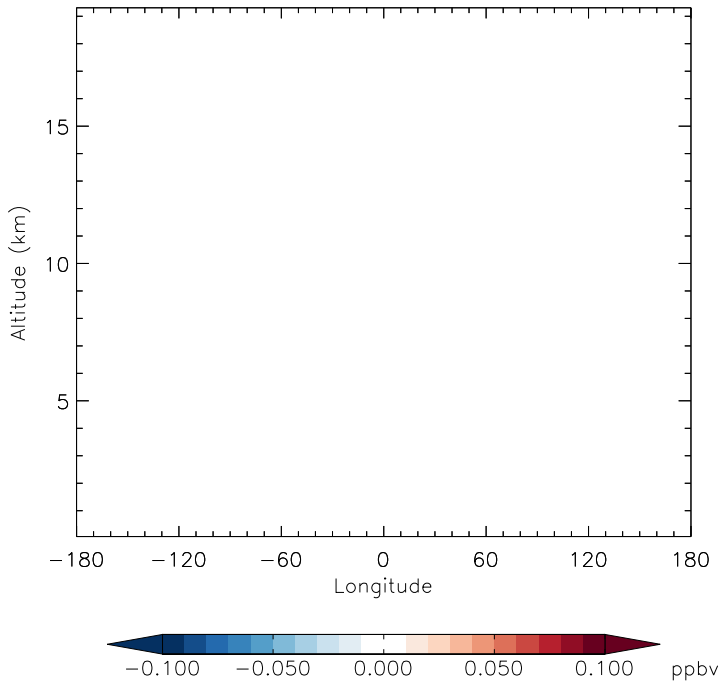
v11-01b-Run0 - v10-01-public-Run0

H1211 - Diff along 42N for Jan



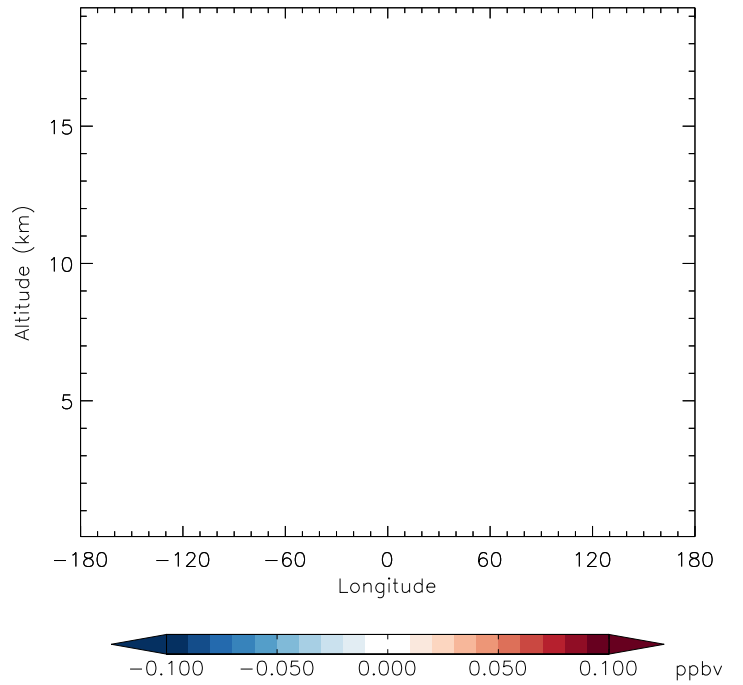
v11-01b-Run0 - v10-01i-geosfp-Run0

H1211 - Diff along 15S for Jan



v11-01b-Run0 - v10-01i-geosfp-Run0

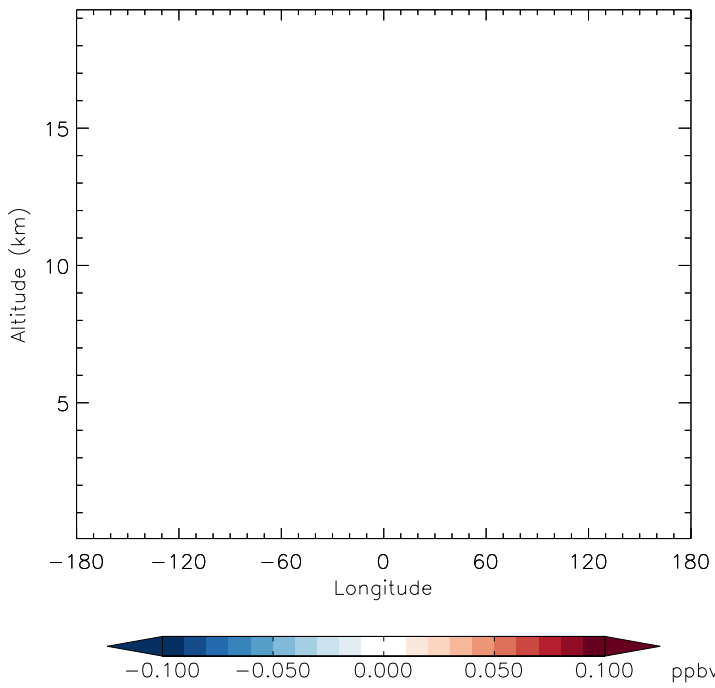
H1211 - Diff along 42N for Jan



GEOS-Chem Longitudinal Difference Profiles at 15S and 42N

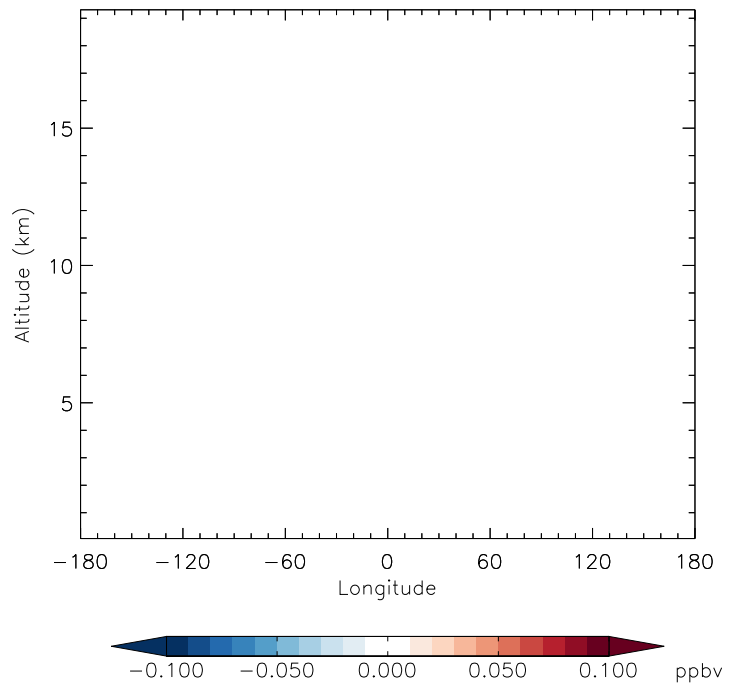
v11-01b-Run0 - v10-01-public-Run0

H1301 - Diff along 15S for Jan



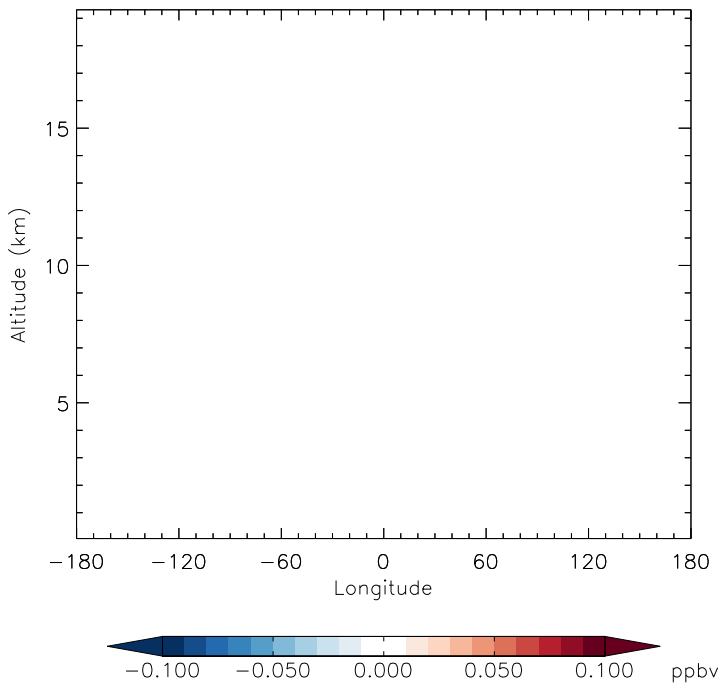
v11-01b-Run0 - v10-01-public-Run0

H1301 - Diff along 42N for Jan



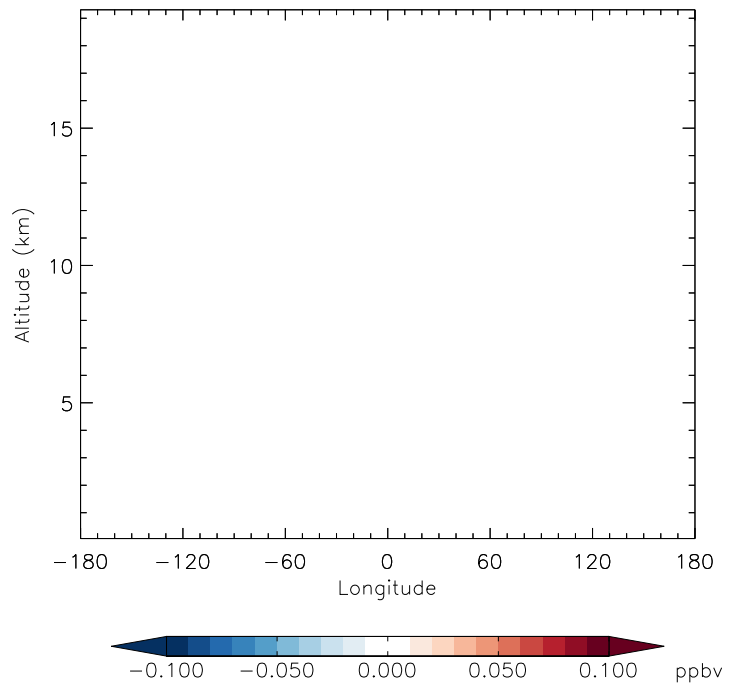
v11-01b-Run0 - v10-01i-geosfp-Run0

H1301 - Diff along 15S for Jan



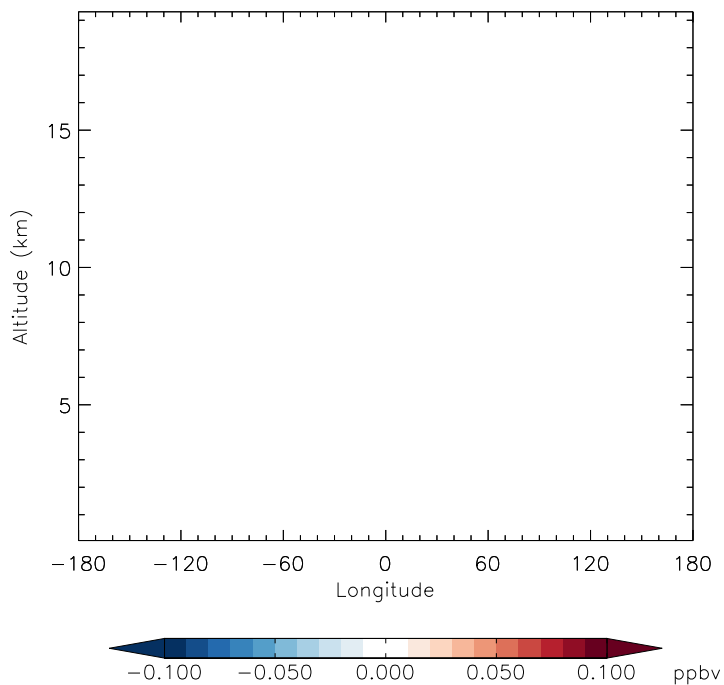
v11-01b-Run0 - v10-01i-geosfp-Run0

H1301 - Diff along 42N for Jan

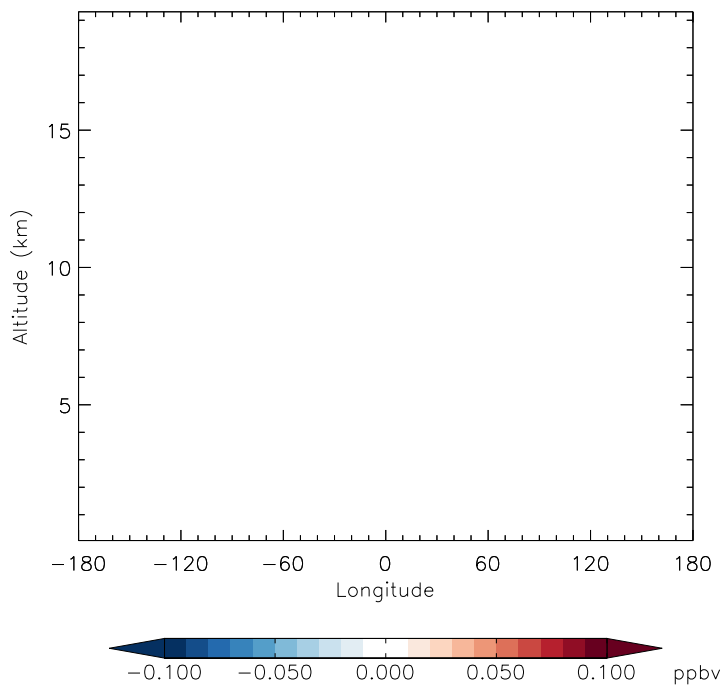


GEOS-Chem Longitudinal Difference Profiles at 15S and 42N

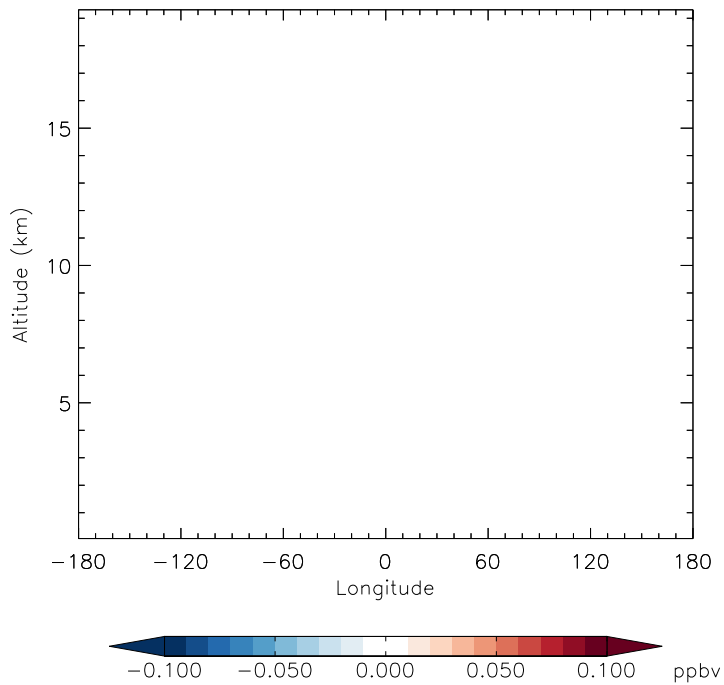
v11-01b-Run0 - v10-01-public-Run0
H2402 - Diff along 15S for Jan



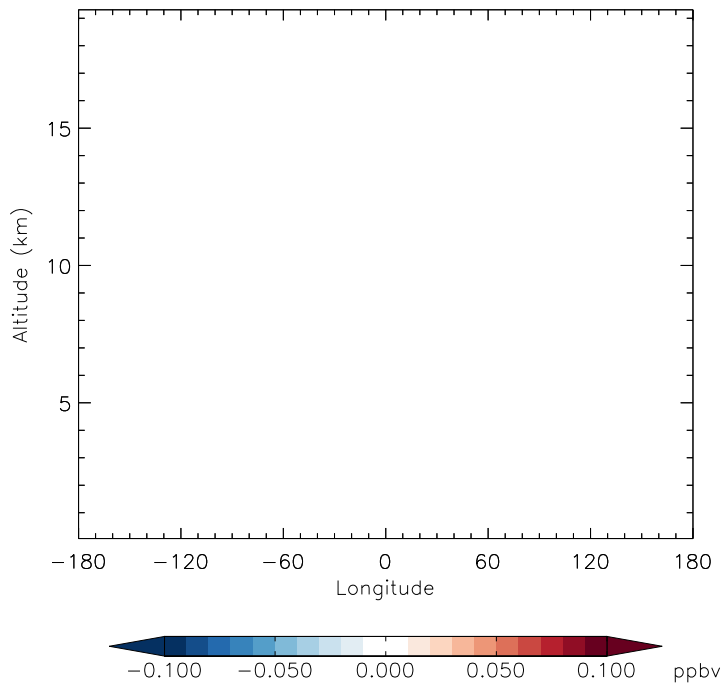
v11-01b-Run0 - v10-01-public-Run0
H2402 - Diff along 42N for Jan



v11-01b-Run0 - v10-01i-geosfp-Run0
H2402 - Diff along 15S for Jan



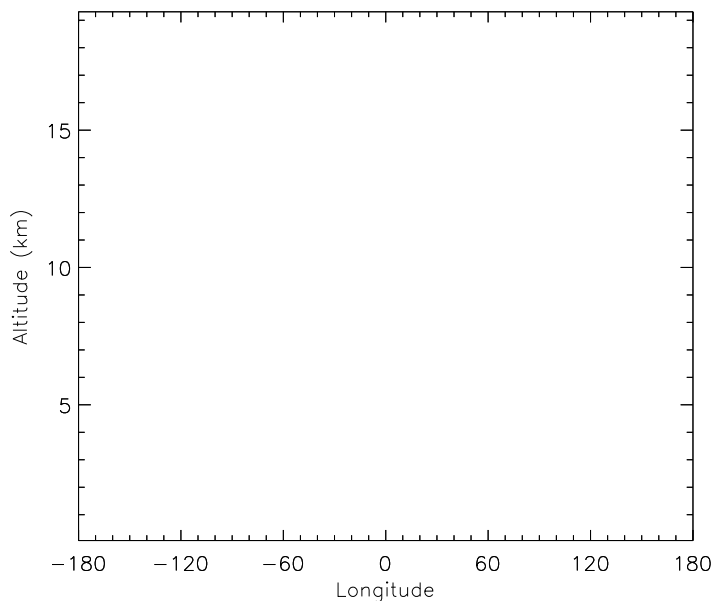
v11-01b-Run0 - v10-01i-geosfp-Run0
H2402 - Diff along 42N for Jan



GEOS-Chem Longitudinal Difference Profiles at 15S and 42N

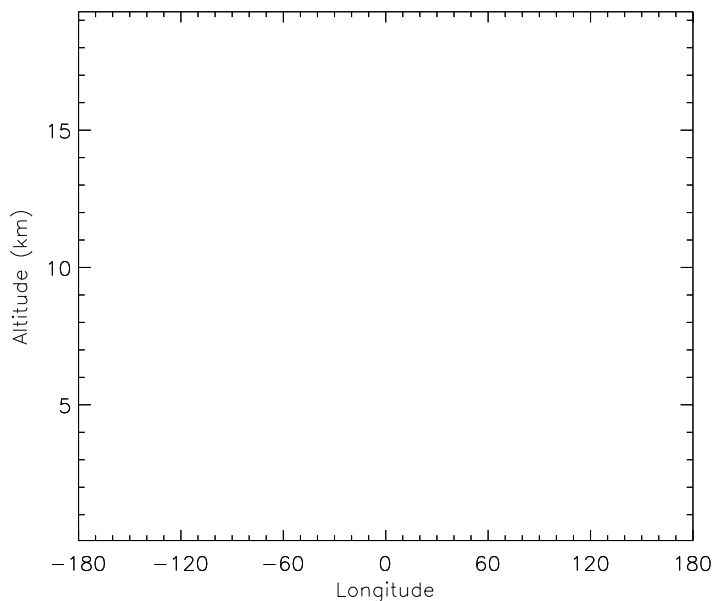
v11-01b-Run0 - v10-01-public-Run0

Cl - Diff along 15S for Jan



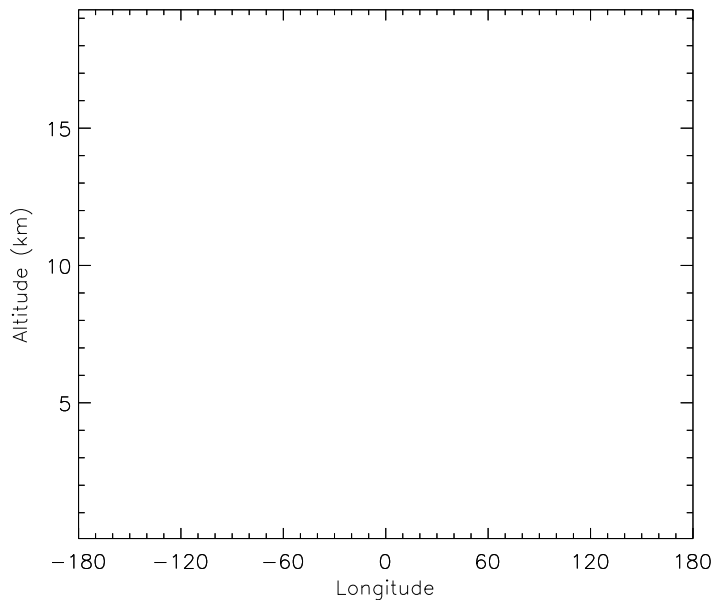
v11-01b-Run0 - v10-01-public-Run0

Cl - Diff along 42N for Jan



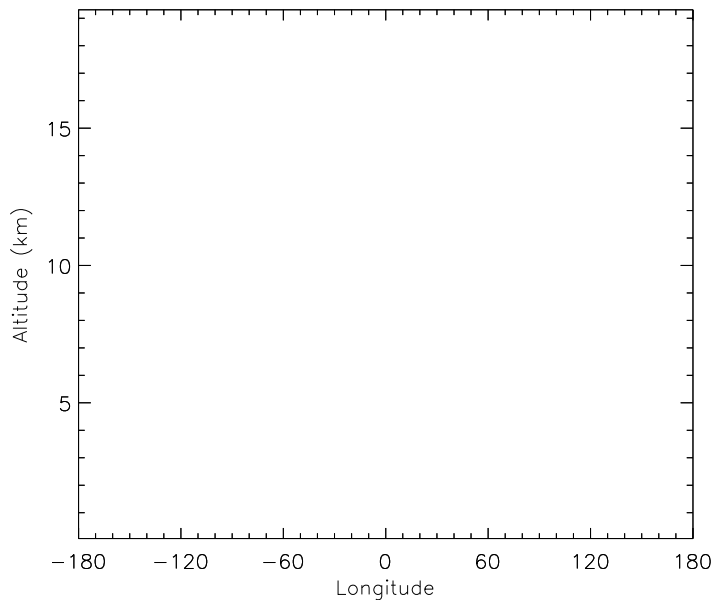
v11-01b-Run0 - v10-01i-geosfp-Run0

Cl - Diff along 15S for Jan



v11-01b-Run0 - v10-01i-geosfp-Run0

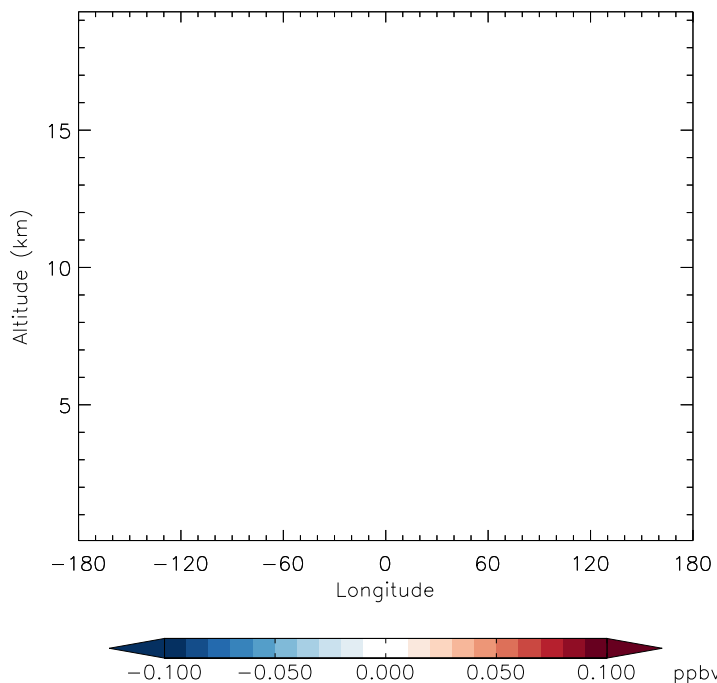
Cl - Diff along 42N for Jan



GEOS-Chem Longitudinal Difference Profiles at 15S and 42N

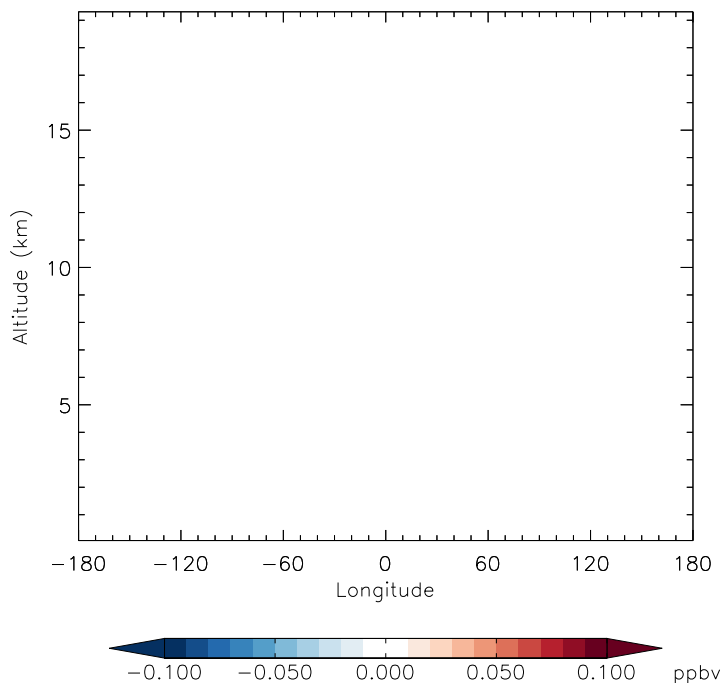
v11-01b-Run0 - v10-01-public-Run0

CIO - Diff along 15S for Jan



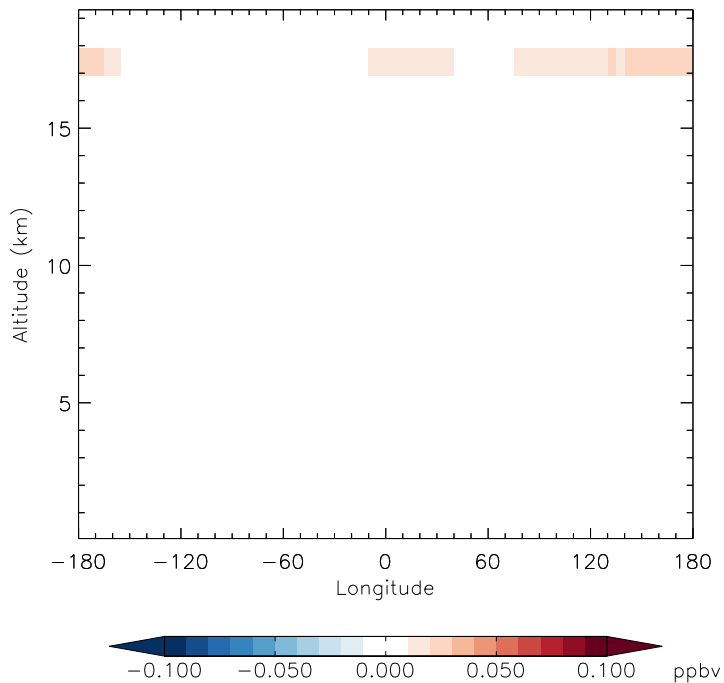
v11-01b-Run0 - v10-01-public-Run0

CIO - Diff along 42N for Jan



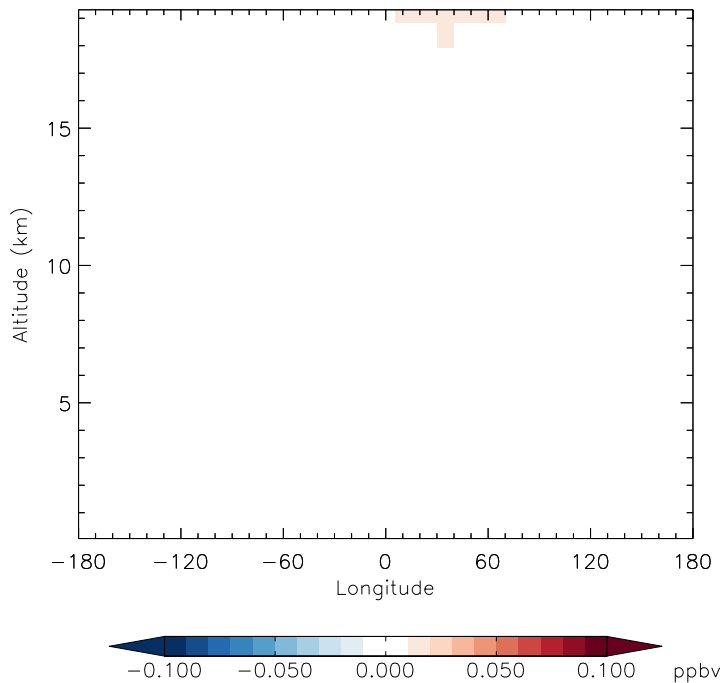
v11-01b-Run0 - v10-01i-geosfp-Run0

CIO - Diff along 15S for Jan



v11-01b-Run0 - v10-01i-geosfp-Run0

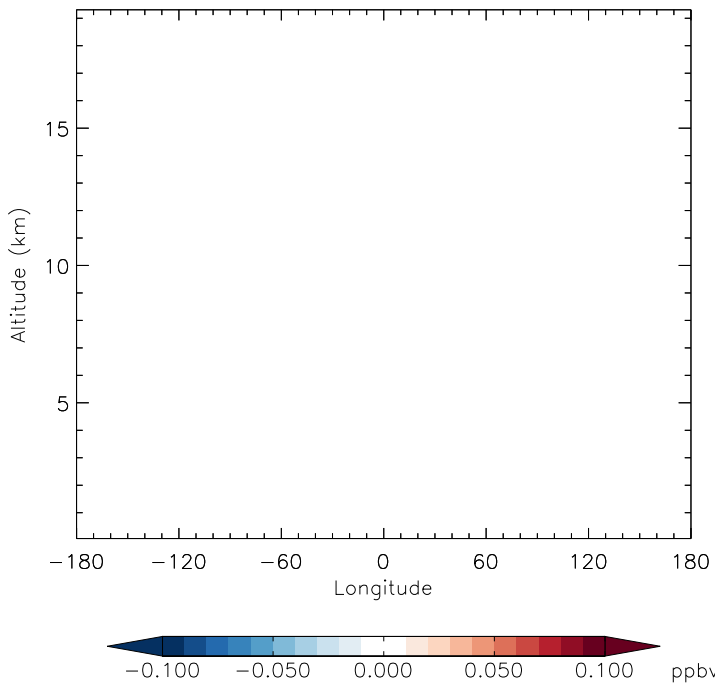
CIO - Diff along 42N for Jan



GEOS-Chem Longitudinal Difference Profiles at 15S and 42N

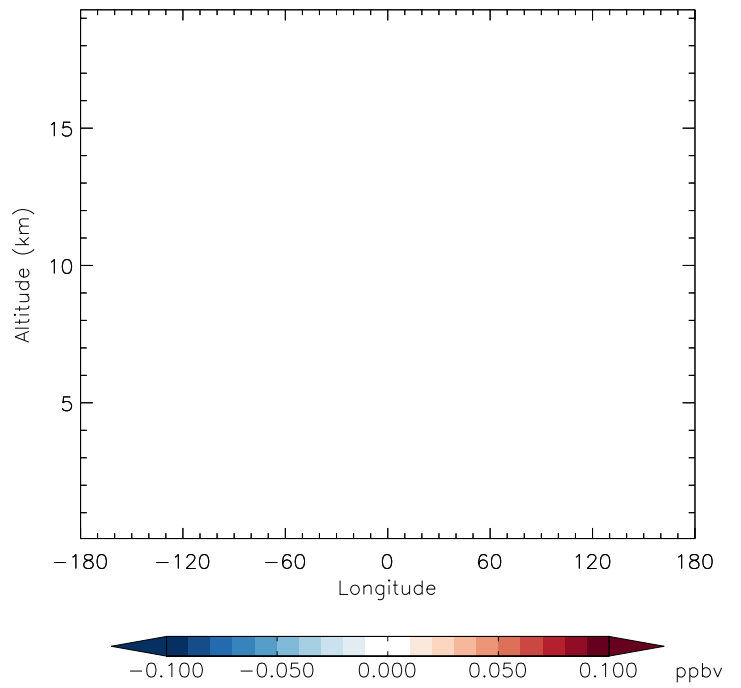
v11-01b-Run0 - v10-01-public-Run0

HOCl - Diff along 15S for Jan



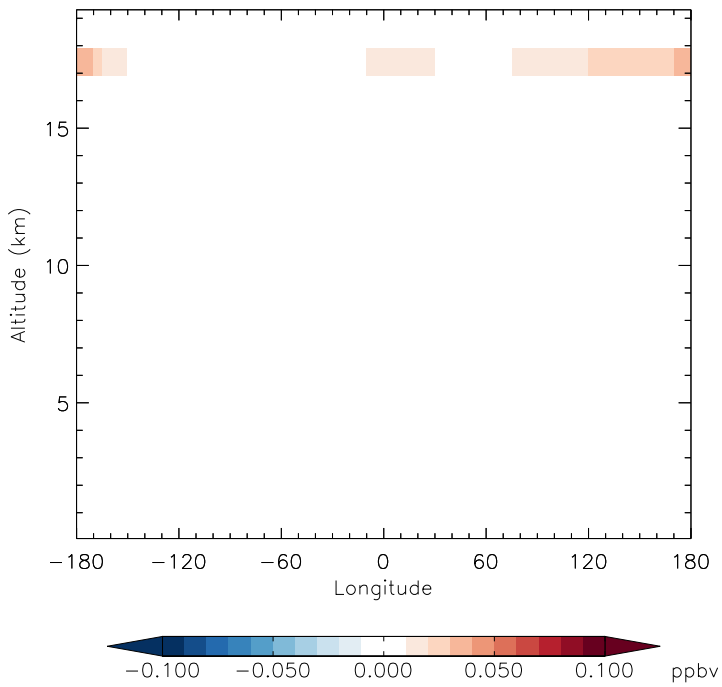
v11-01b-Run0 - v10-01-public-Run0

HOCl - Diff along 42N for Jan



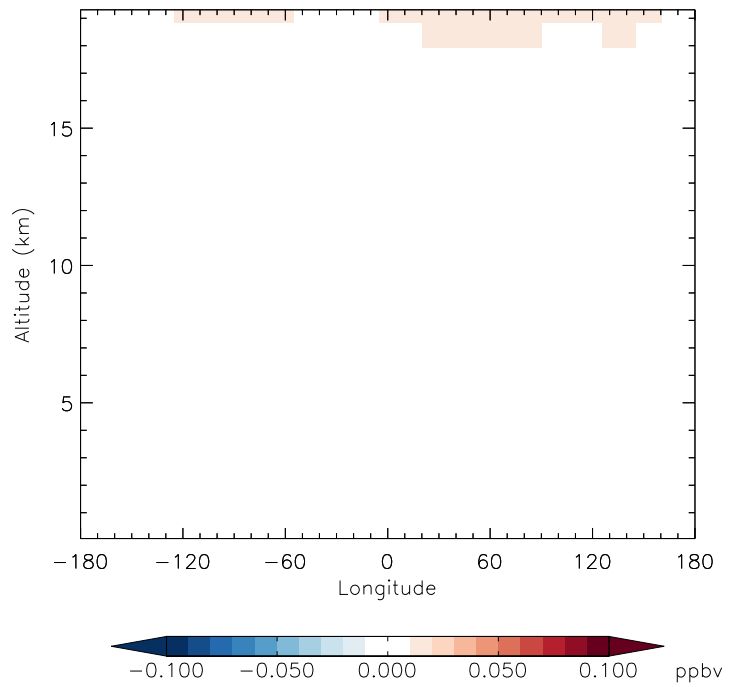
v11-01b-Run0 - v10-01i-geosfp-Run0

HOCl - Diff along 15S for Jan



v11-01b-Run0 - v10-01i-geosfp-Run0

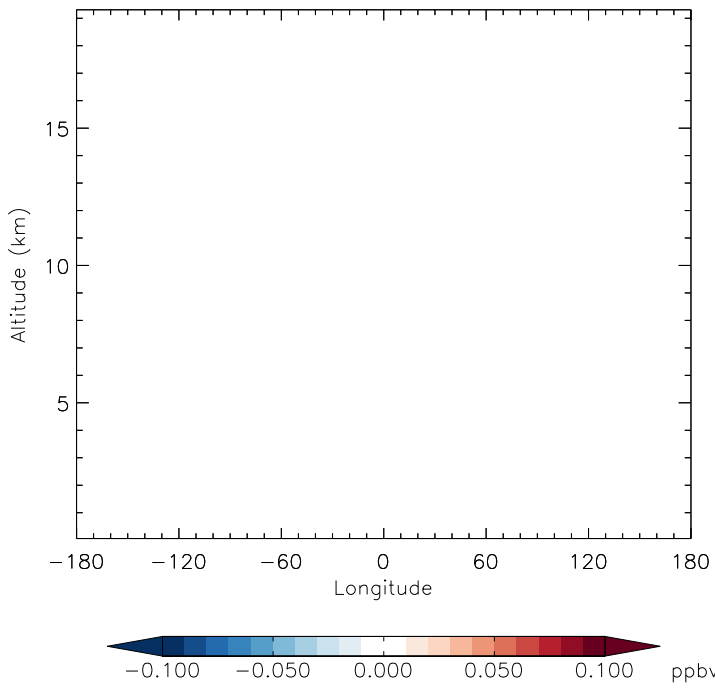
HOCl - Diff along 42N for Jan



GEOS-Chem Longitudinal Difference Profiles at 15S and 42N

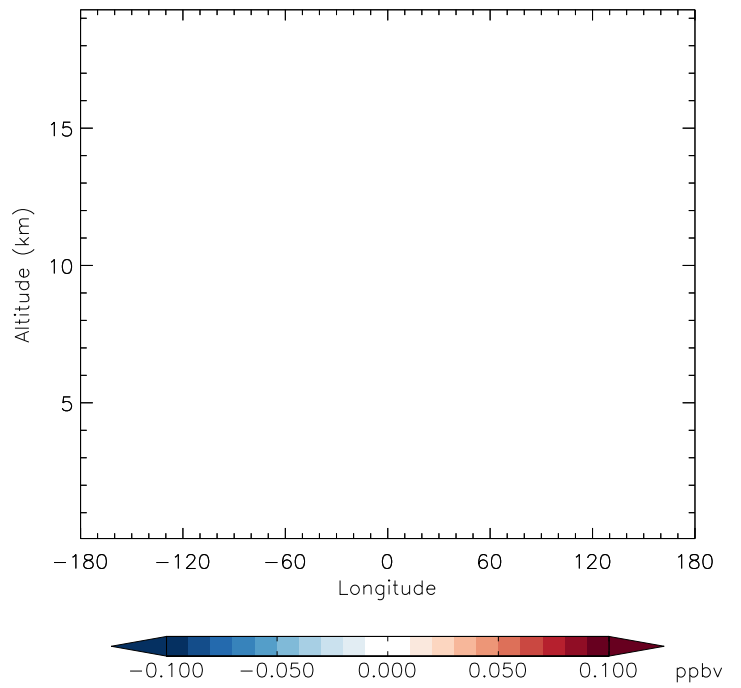
v11-01b-Run0 - v10-01-public-Run0

CINO3 - Diff along 15S for Jan



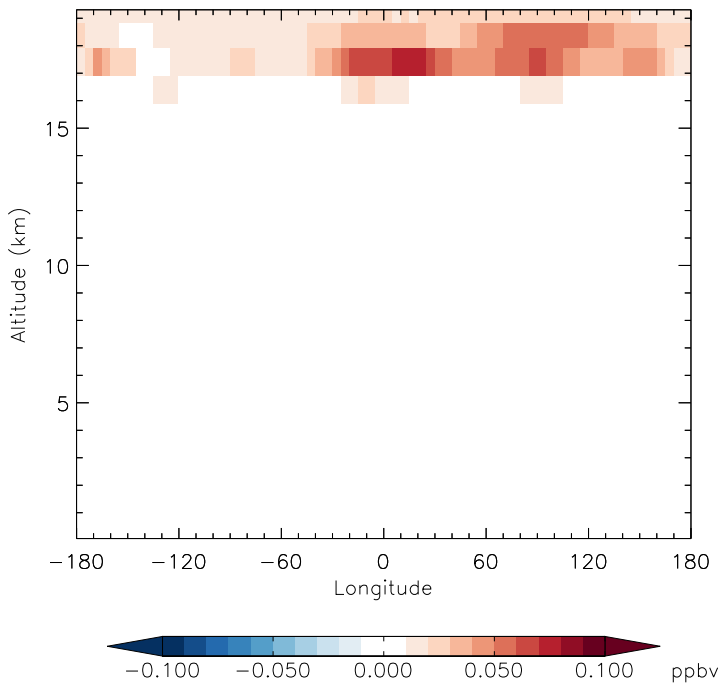
v11-01b-Run0 - v10-01-public-Run0

CINO3 - Diff along 42N for Jan



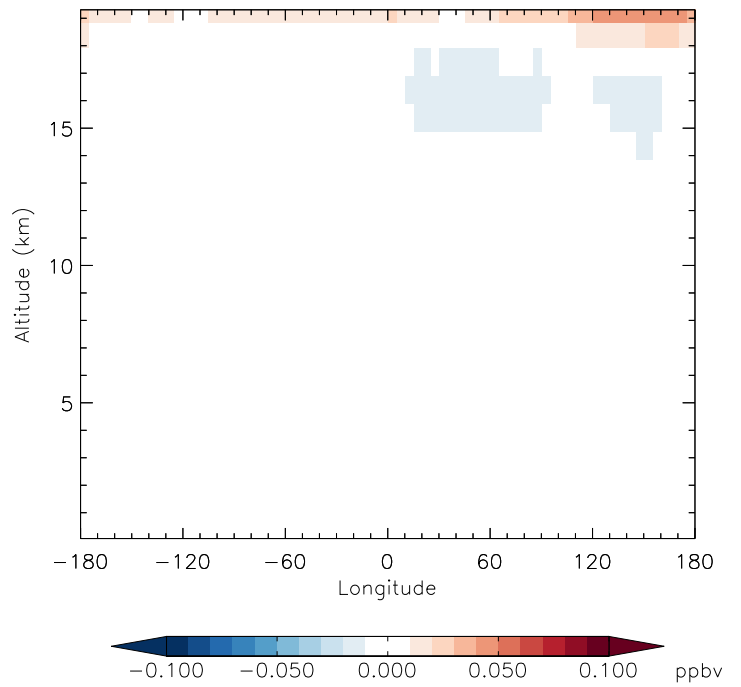
v11-01b-Run0 - v10-01i-geosfp-Run0

CINO3 - Diff along 15S for Jan



v11-01b-Run0 - v10-01i-geosfp-Run0

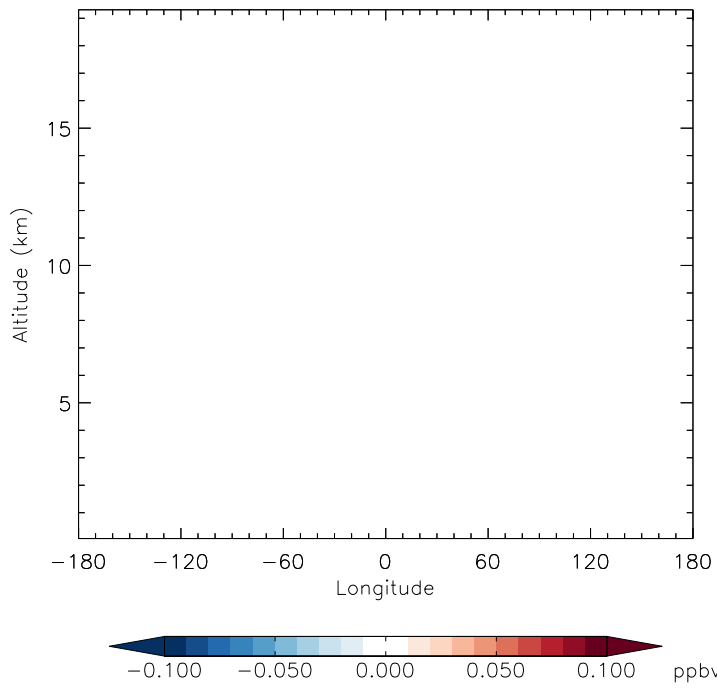
CINO3 - Diff along 42N for Jan



GEOS-Chem Longitudinal Difference Profiles at 15S and 42N

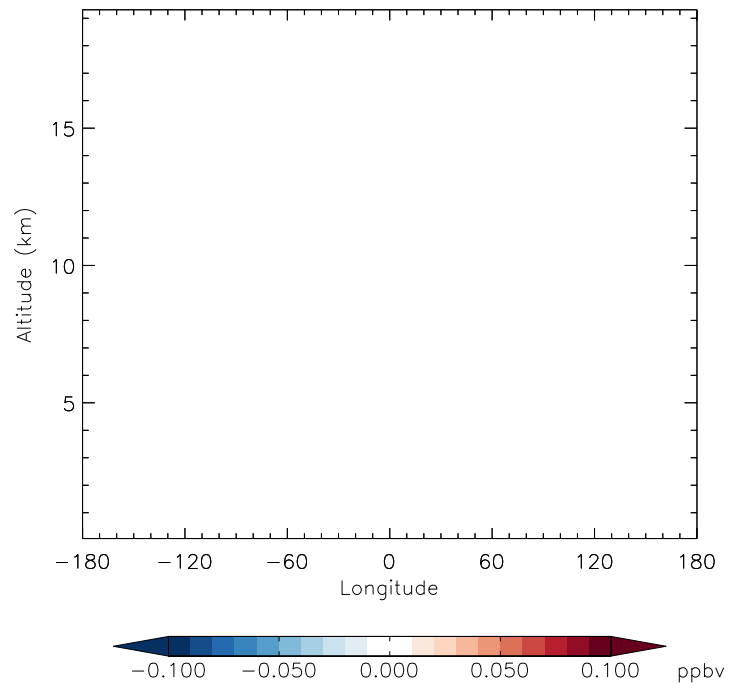
v11-01b-Run0 - v10-01-public-Run0

CINO2 - Diff along 15S for Jan



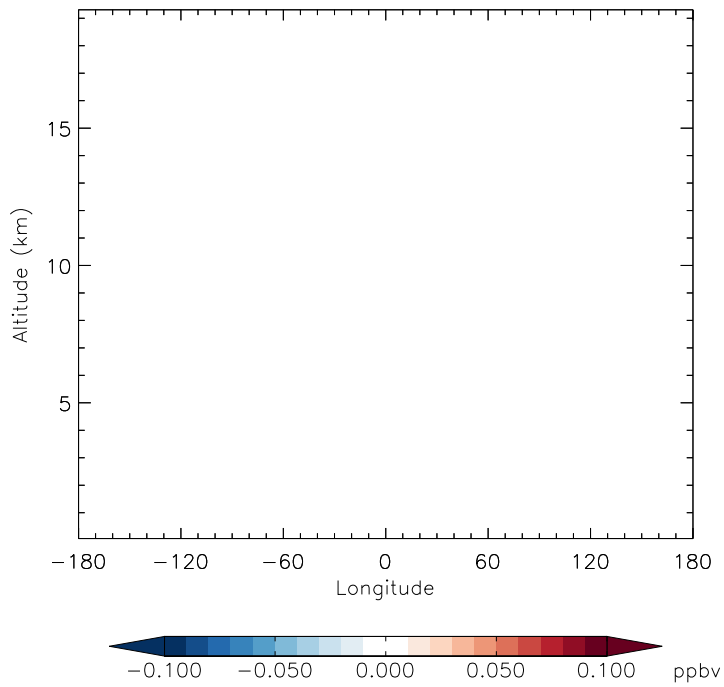
v11-01b-Run0 - v10-01-public-Run0

CINO2 - Diff along 42N for Jan



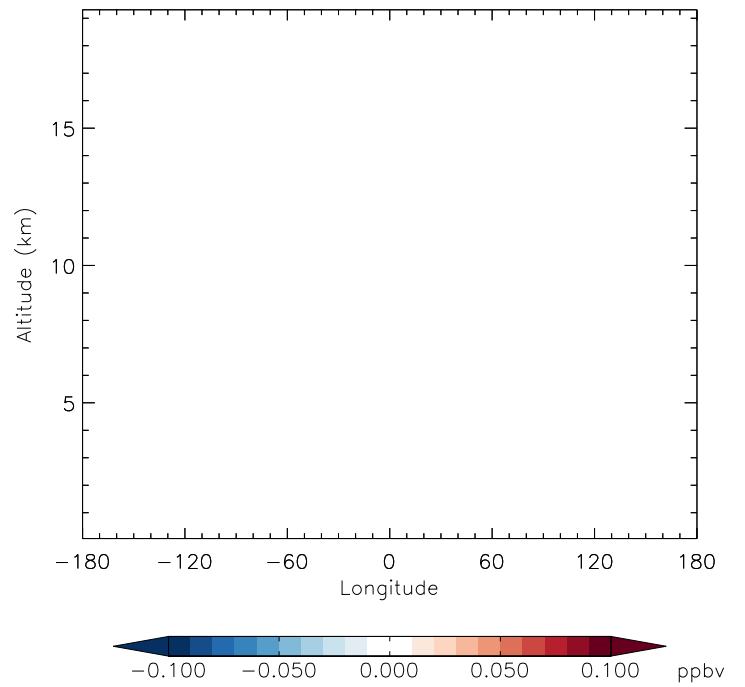
v11-01b-Run0 - v10-01i-geosfp-Run0

CINO2 - Diff along 15S for Jan



v11-01b-Run0 - v10-01i-geosfp-Run0

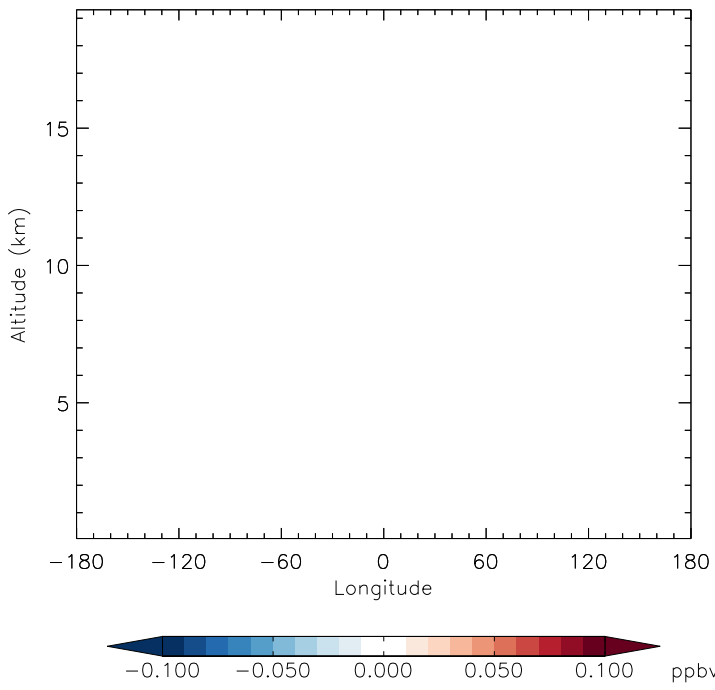
CINO2 - Diff along 42N for Jan



GEOS-Chem Longitudinal Difference Profiles at 15S and 42N

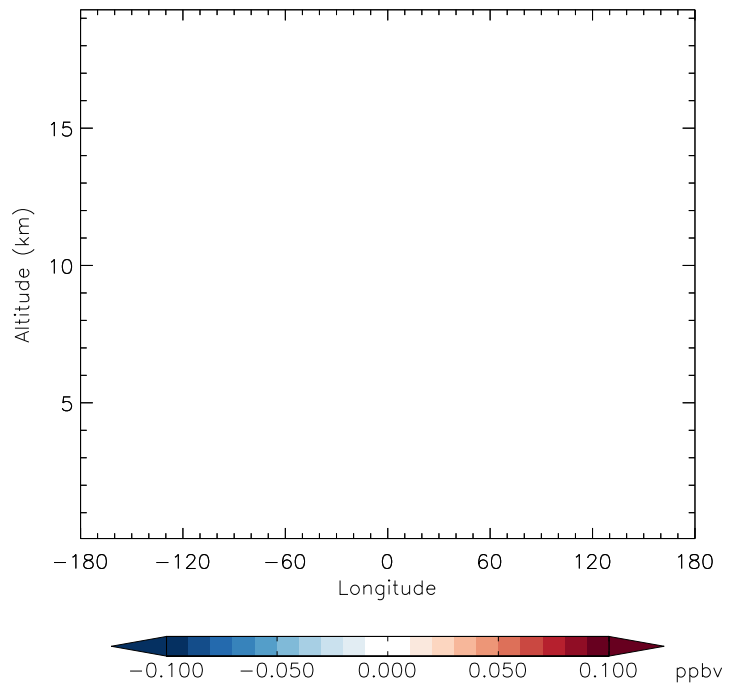
v11-01b-Run0 - v10-01-public-Run0

ClOO - Diff along 15S for Jan



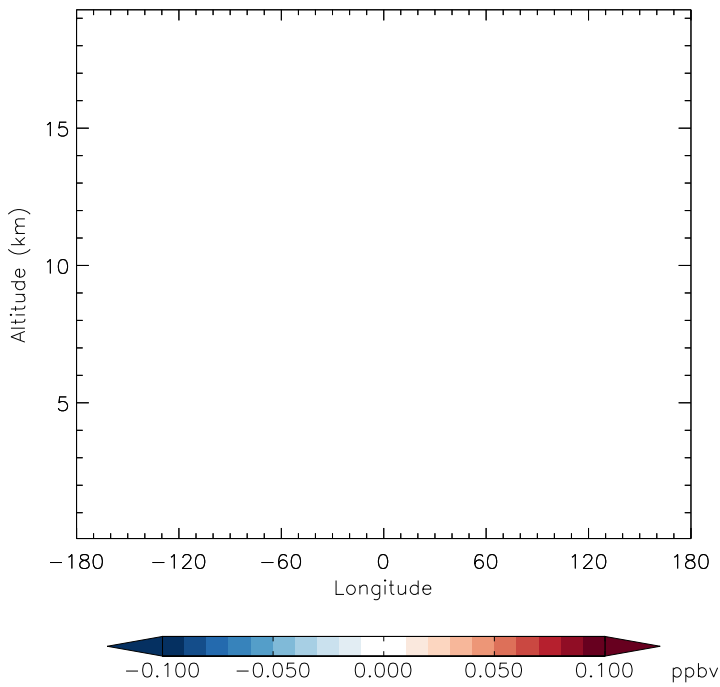
v11-01b-Run0 - v10-01-public-Run0

ClOO - Diff along 42N for Jan



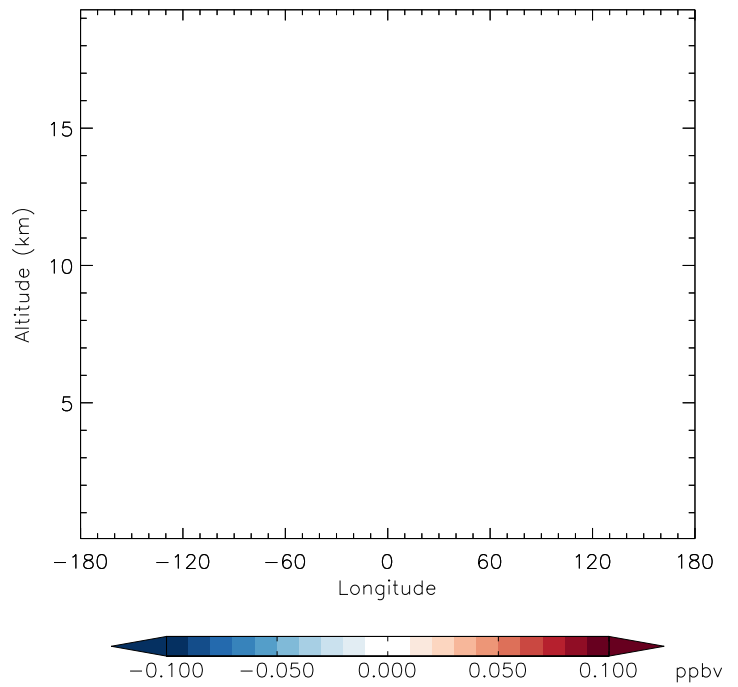
v11-01b-Run0 - v10-01i-geosfp-Run0

ClOO - Diff along 15S for Jan



v11-01b-Run0 - v10-01i-geosfp-Run0

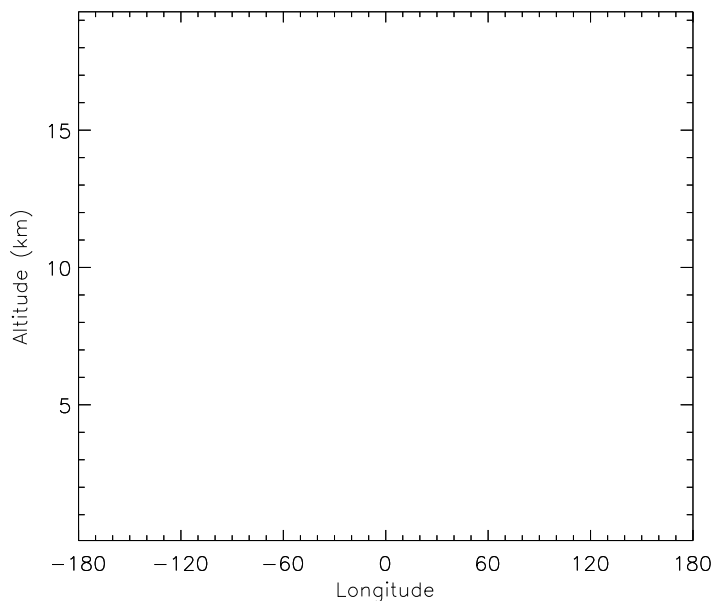
ClOO - Diff along 42N for Jan



GEOS-Chem Longitudinal Difference Profiles at 15S and 42N

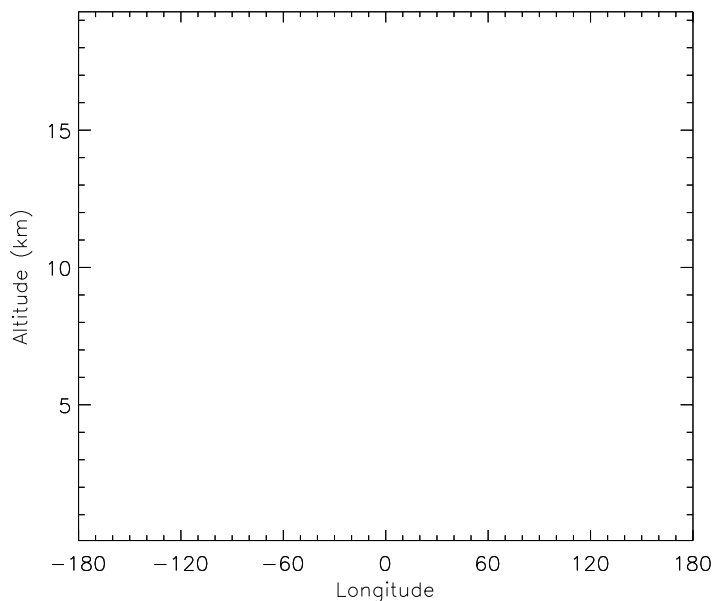
v11-01b-Run0 - v10-01-public-Run0

OCIO - Diff along 15S for Jan



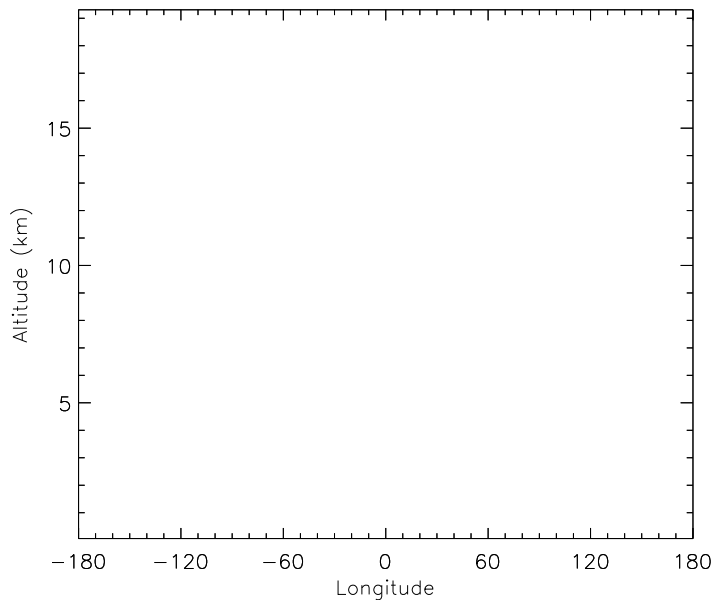
v11-01b-Run0 - v10-01-public-Run0

OCIO - Diff along 42N for Jan



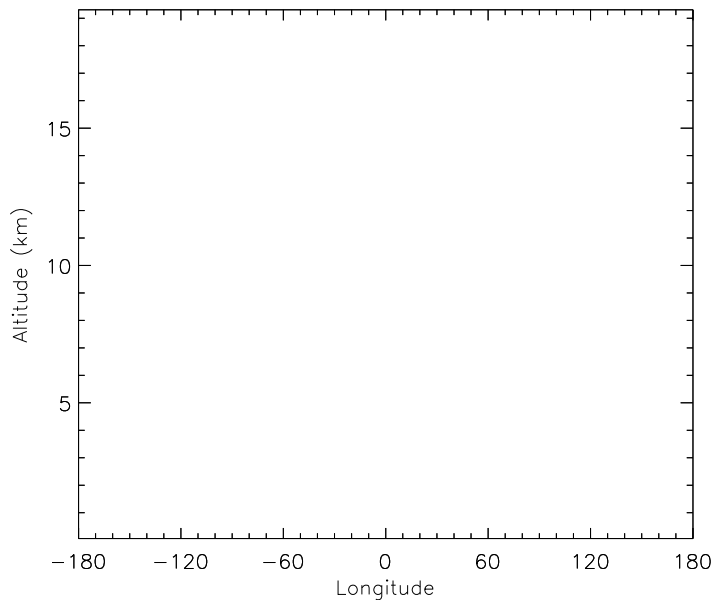
v11-01b-Run0 - v10-01i-geosfp-Run0

OCIO - Diff along 15S for Jan



v11-01b-Run0 - v10-01i-geosfp-Run0

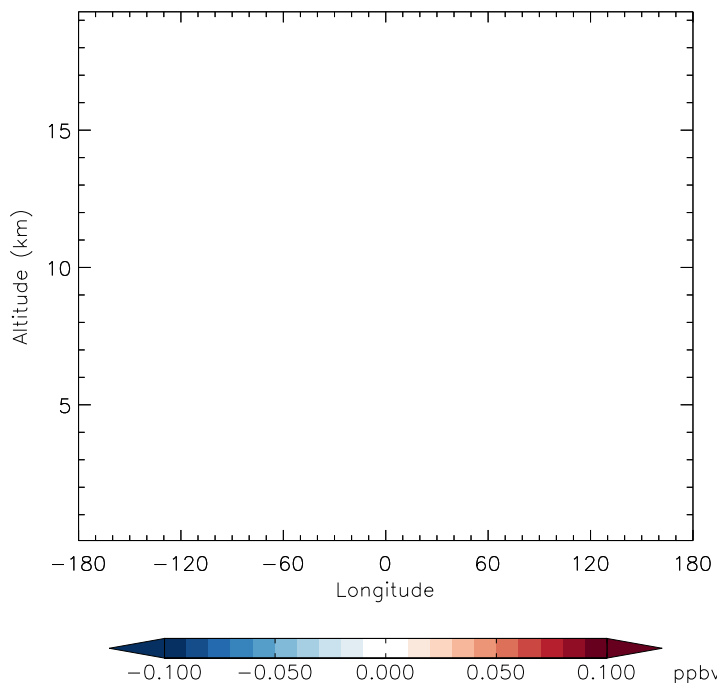
OCIO - Diff along 42N for Jan



GEOS-Chem Longitudinal Difference Profiles at 15S and 42N

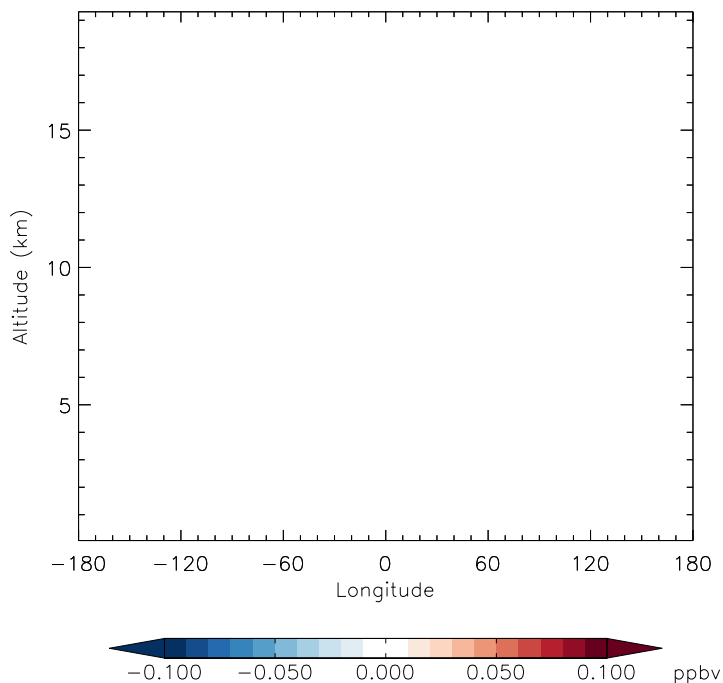
v11-01b-Run0 - v10-01-public-Run0

Cl₂ - Diff along 15S for Jan



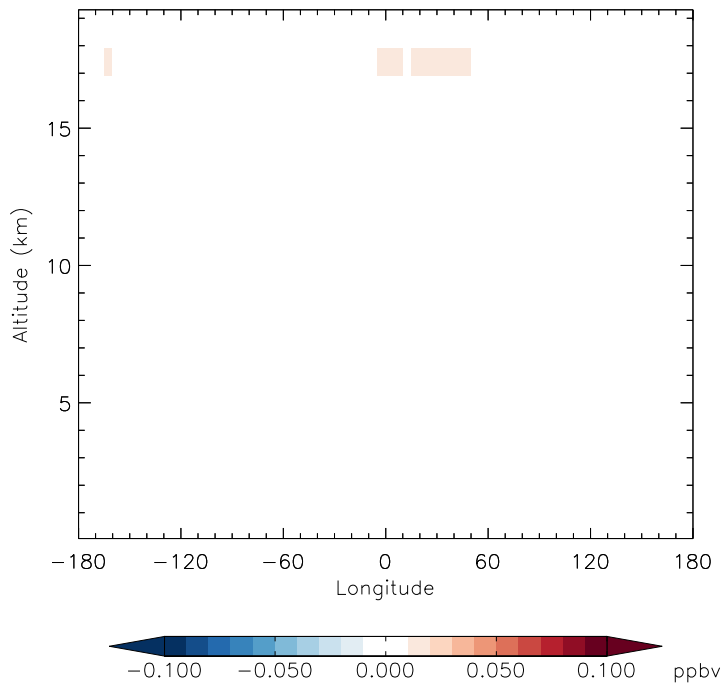
v11-01b-Run0 - v10-01-public-Run0

Cl₂ - Diff along 42N for Jan



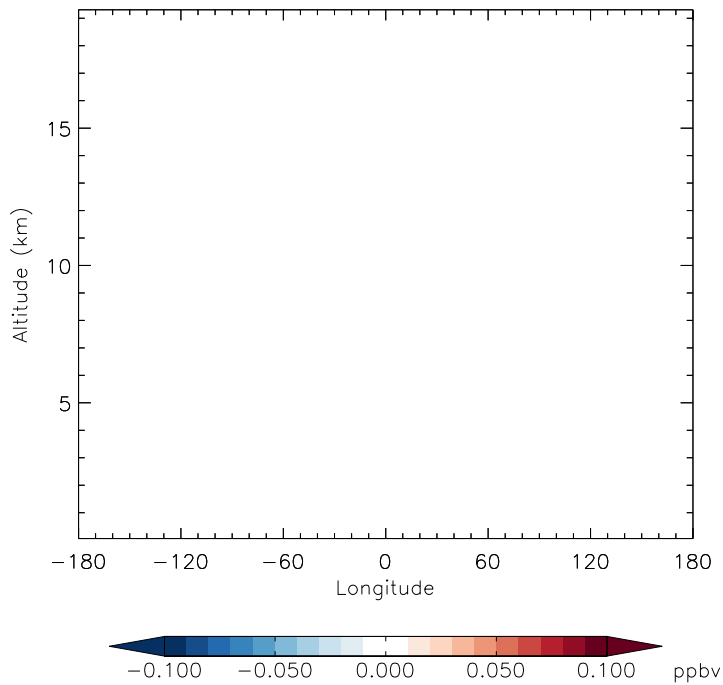
v11-01b-Run0 - v10-01i-geosfp-Run0

Cl₂ - Diff along 15S for Jan



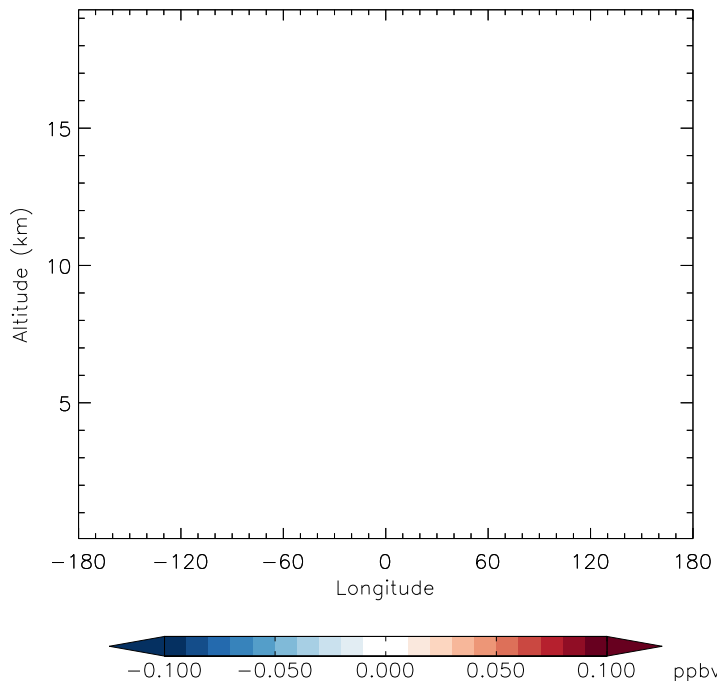
v11-01b-Run0 - v10-01i-geosfp-Run0

Cl₂ - Diff along 42N for Jan

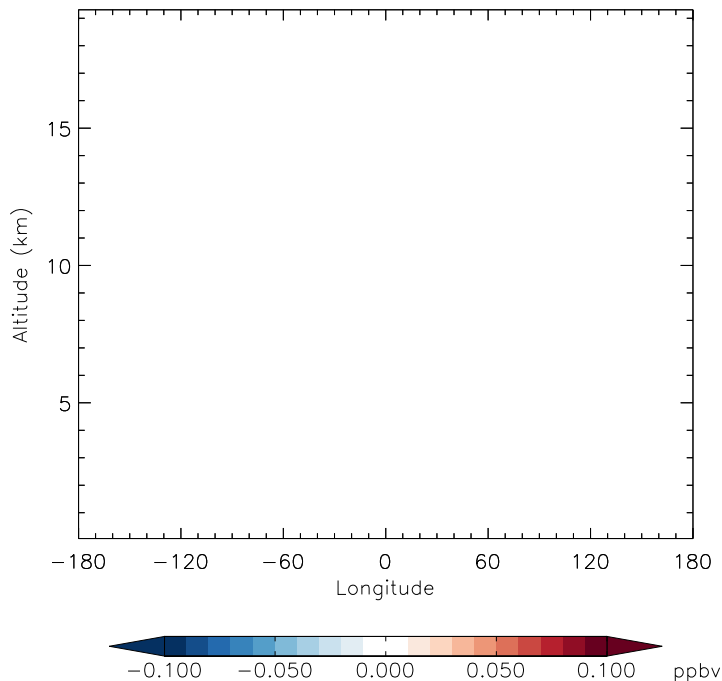


GEOS-Chem Longitudinal Difference Profiles at 15S and 42N

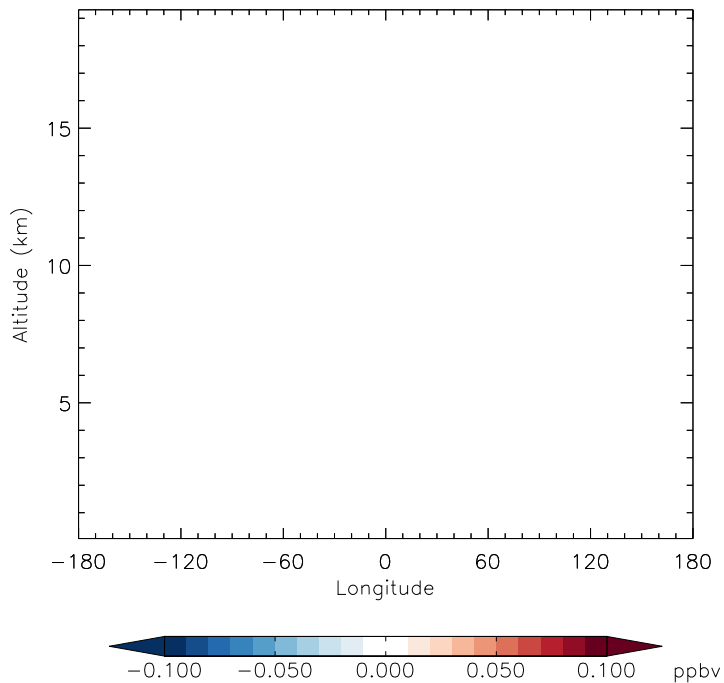
v11-01b-Run0 - v10-01-public-Run0
Cl2O2 - Diff along 15S for Jan



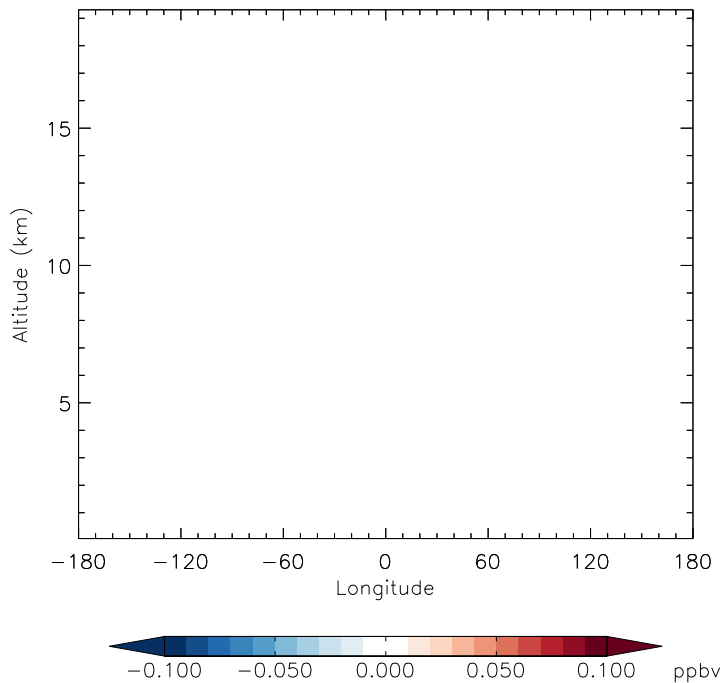
v11-01b-Run0 - v10-01-public-Run0
Cl2O2 - Diff along 42N for Jan



v11-01b-Run0 - v10-01i-geosfp-Run0
Cl2O2 - Diff along 15S for Jan



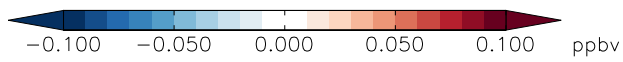
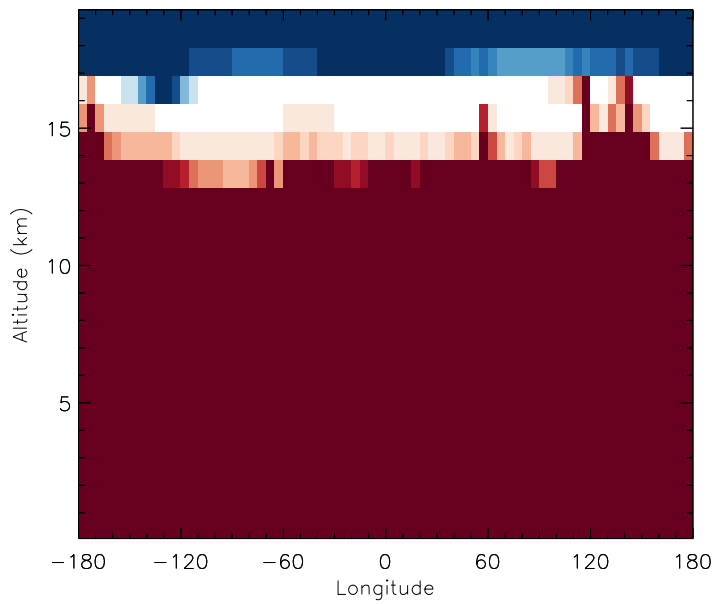
v11-01b-Run0 - v10-01i-geosfp-Run0
Cl2O2 - Diff along 42N for Jan



GEOS-Chem Longitudinal Difference Profiles at 15S and 42N

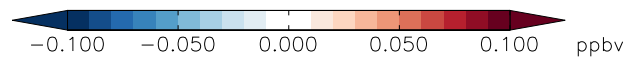
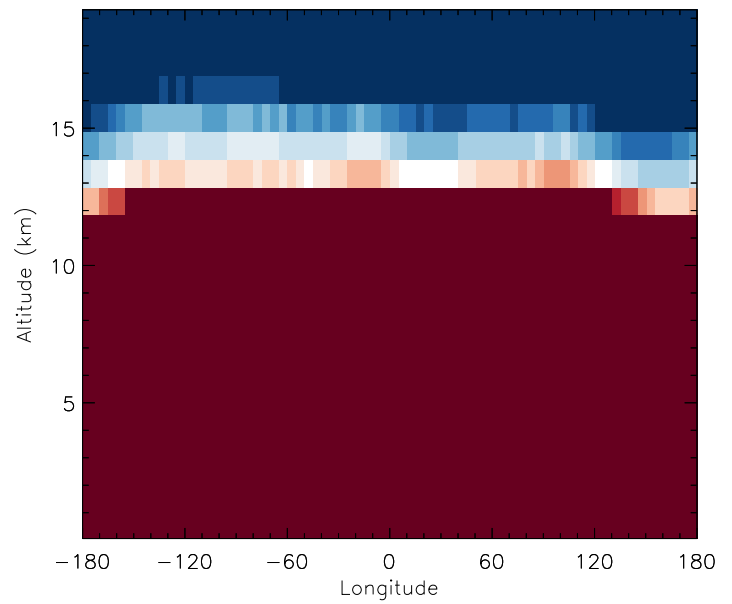
v11-01b-Run0 - v10-01-public-Run0

H2O - Diff along 15S for Jan



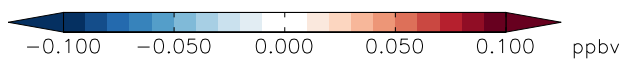
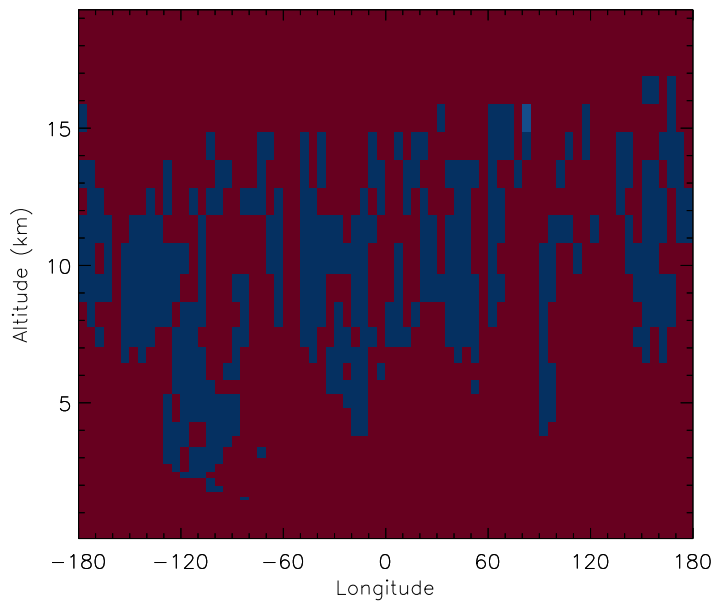
v11-01b-Run0 - v10-01-public-Run0

H2O - Diff along 42N for Jan



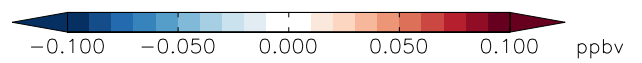
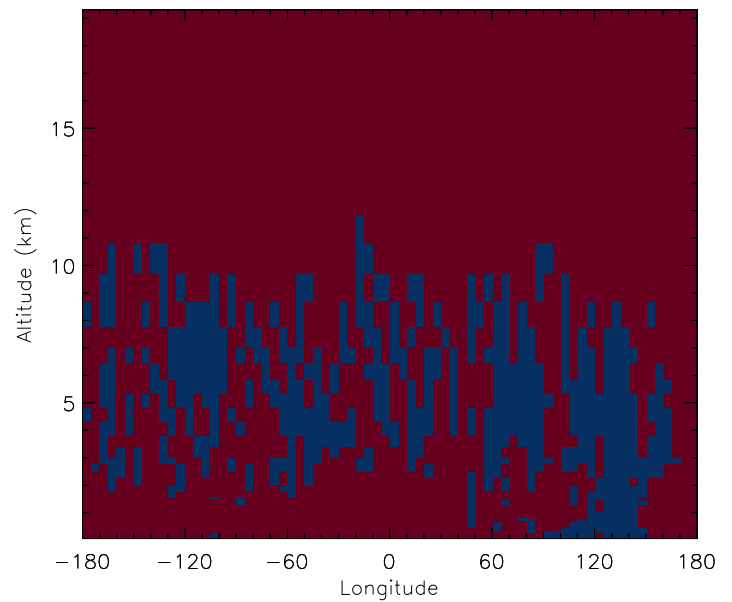
v11-01b-Run0 - v10-01i-geosp-Run0

H2O - Diff along 15S for Jan



v11-01b-Run0 - v10-01i-geosp-Run0

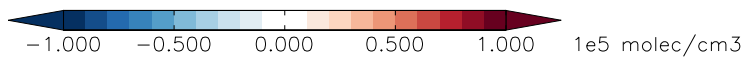
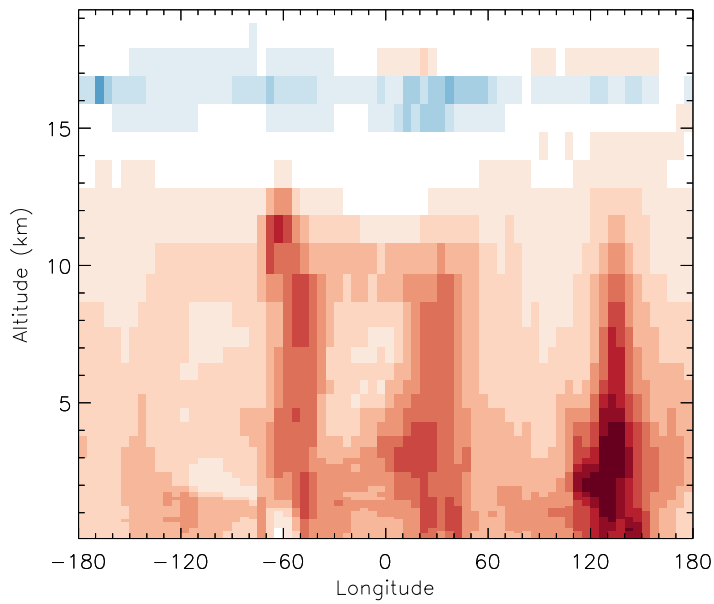
H2O - Diff along 42N for Jan



GEOS-Chem Longitudinal Difference Profiles at 15S and 42N

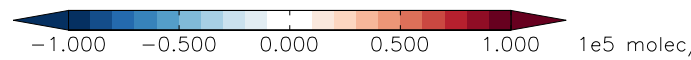
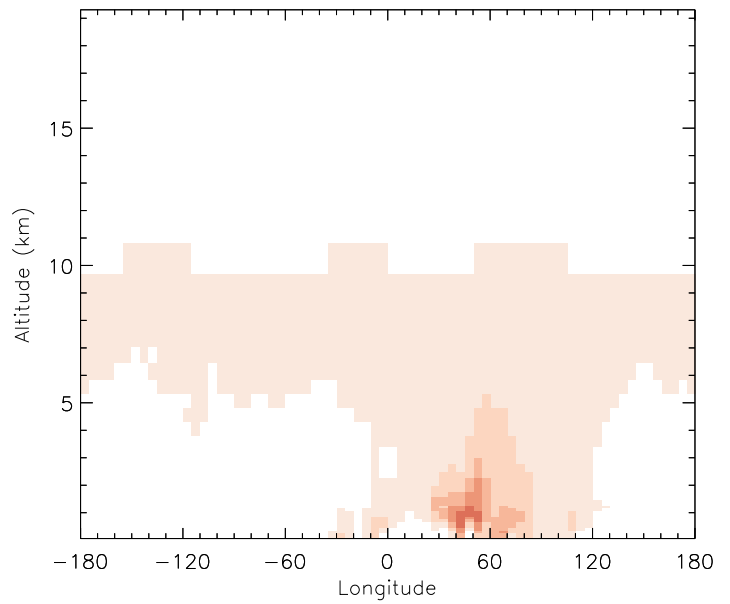
v11-01b-Run0 - v10-01-public-Run0

OH - Diff along 15S for Jan



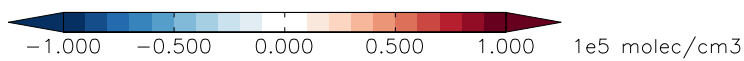
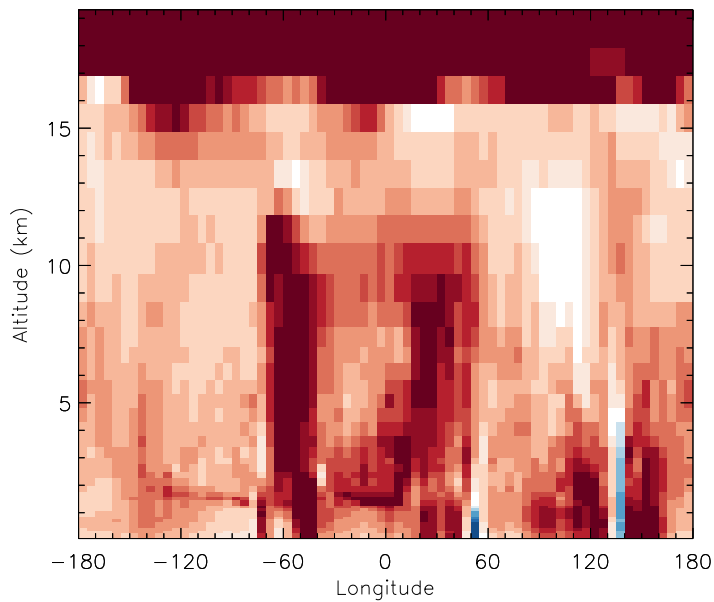
v11-01b-Run0 - v10-01-public-Run0

OH - Diff along 42N for Jan



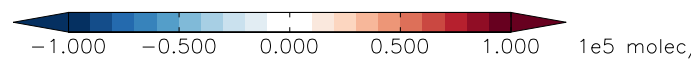
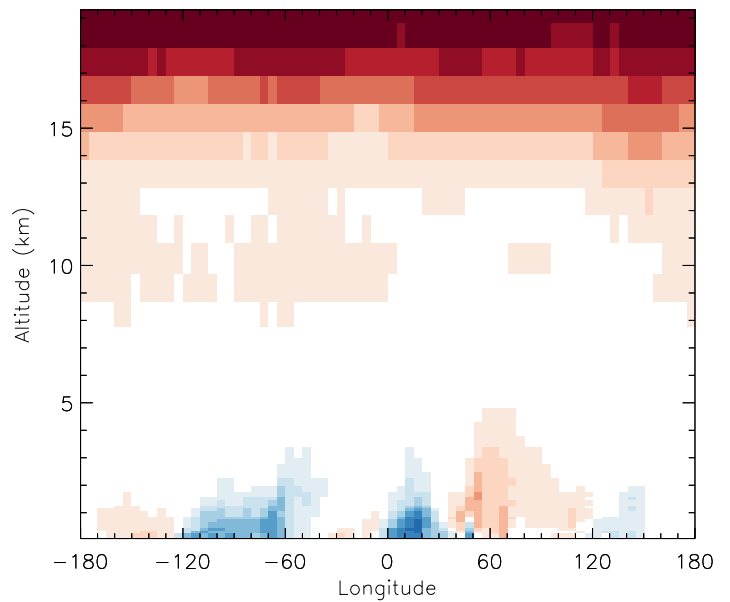
v11-01b-Run0 - v10-01i-geosp-Run0

OH - Diff along 15S for Jan



v11-01b-Run0 - v10-01i-geosp-Run0

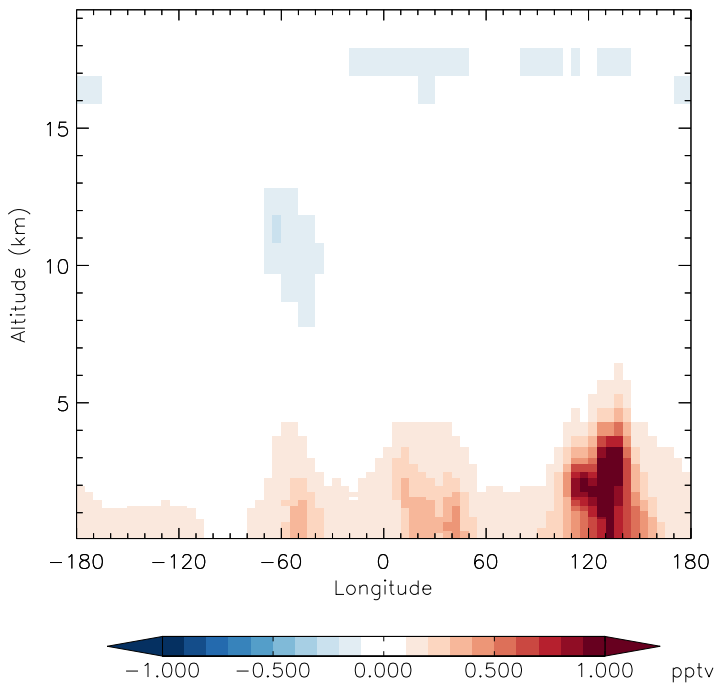
OH - Diff along 42N for Jan



GEOS-Chem Longitudinal Difference Profiles at 15S and 42N

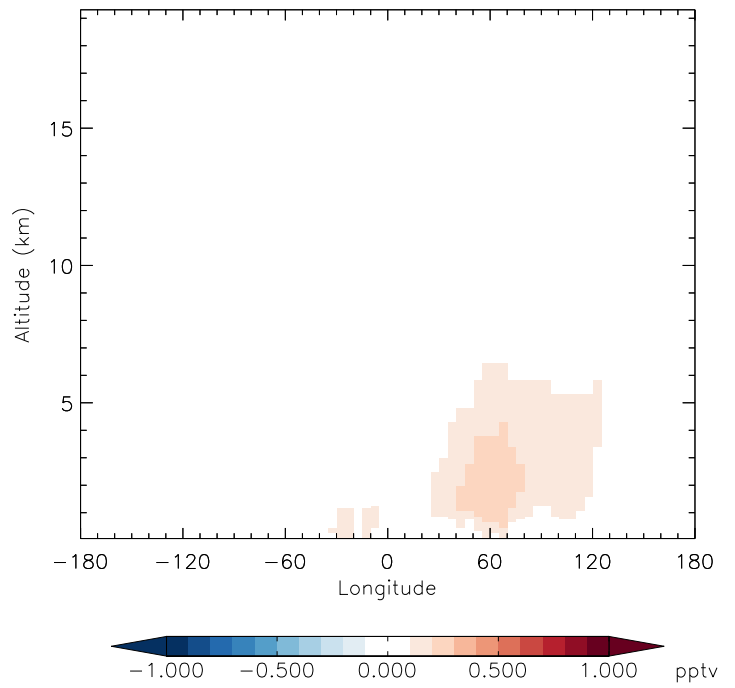
v11-01b-Run0 - v10-01-public-Run0

H₂O₂ - Diff along 15S for Jan



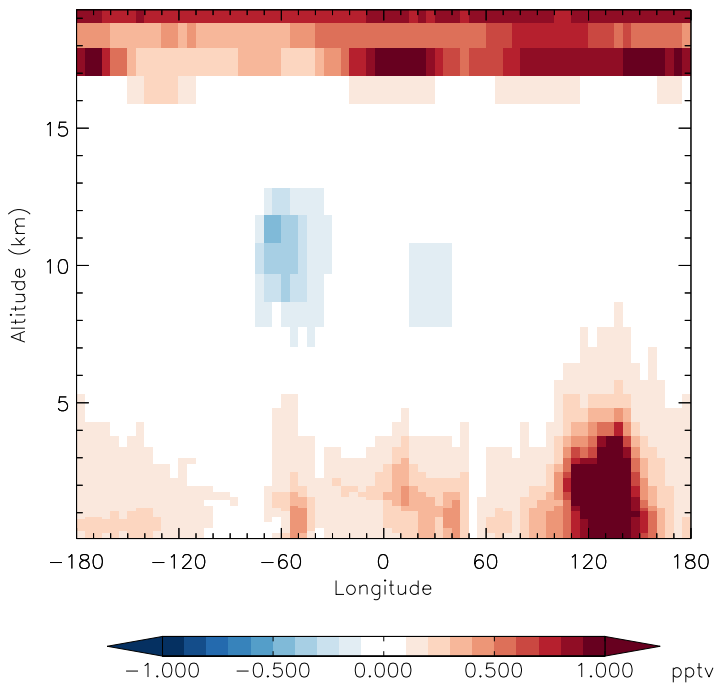
v11-01b-Run0 - v10-01-public-Run0

H₂O₂ - Diff along 42N for Jan



v11-01b-Run0 - v10-01i-geosfp-Run0

H₂O₂ - Diff along 15S for Jan



v11-01b-Run0 - v10-01i-geosfp-Run0

H₂O₂ - Diff along 42N for Jan

