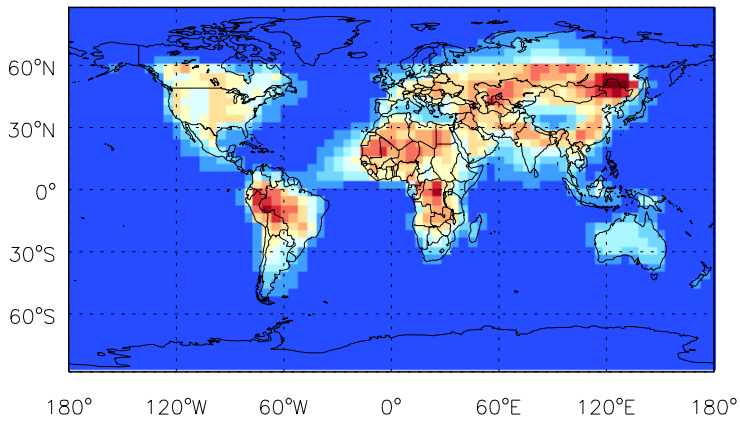


GEOS-Chem v11-01d Tracer Maps at Surface and 500 hPa

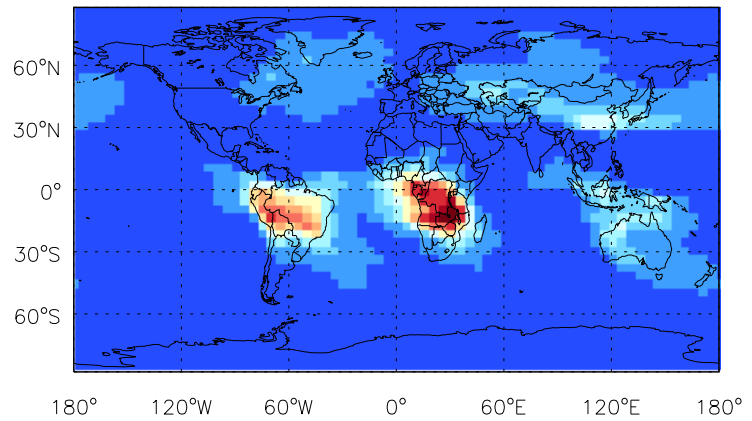
trac_avg.v11-01d-geosfp-RnPbBe.Jan

Tracer Map @ Surface - Rn



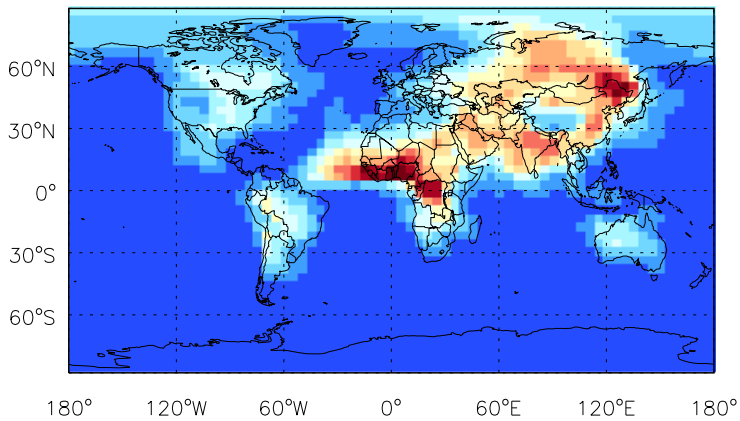
10.5786 2445.7244 4880.8701 7316.0156 mBq/SCM

Tracer Map @ 500 hPa - Rn



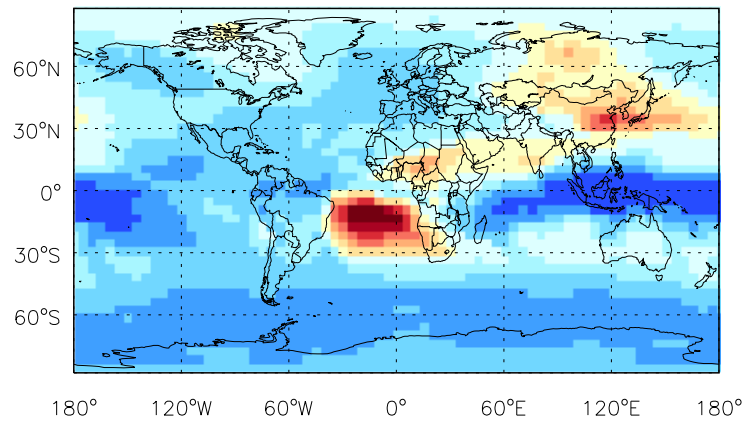
7.1672 461.6848 916.2023 1370.7198 mBq/SCM

Tracer Map @ Surface - Pb



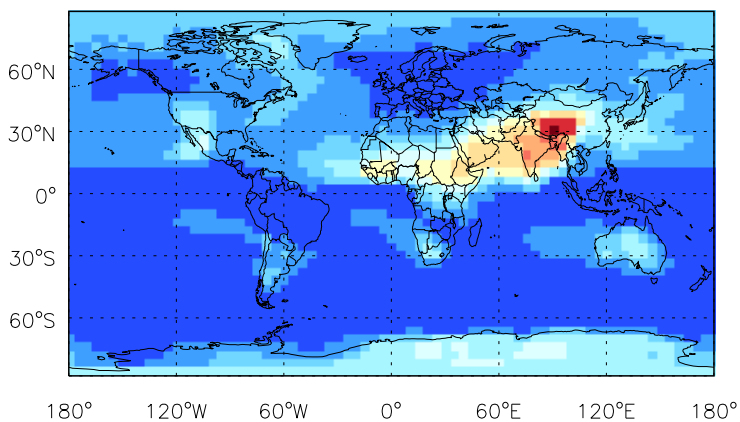
0.0079 0.6207 1.2335 1.8464 mBq/SCM

Tracer Map @ 500 hPa - Pb



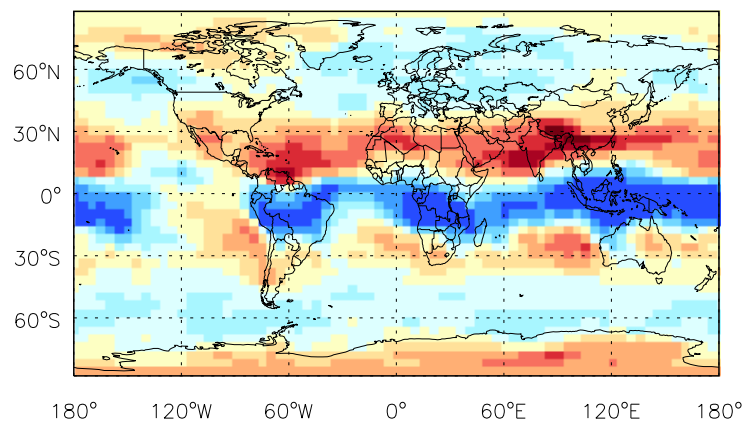
0.0056 0.1379 0.2703 0.4026 mBq/SCM

Tracer Map @ Surface - Be7



0.0975 5.9767 11.8558 17.7350 mBq/SCM

Tracer Map @ 500 hPa - Be7



0.2655 9.8080 19.3506 28.8932 mBq/SCM