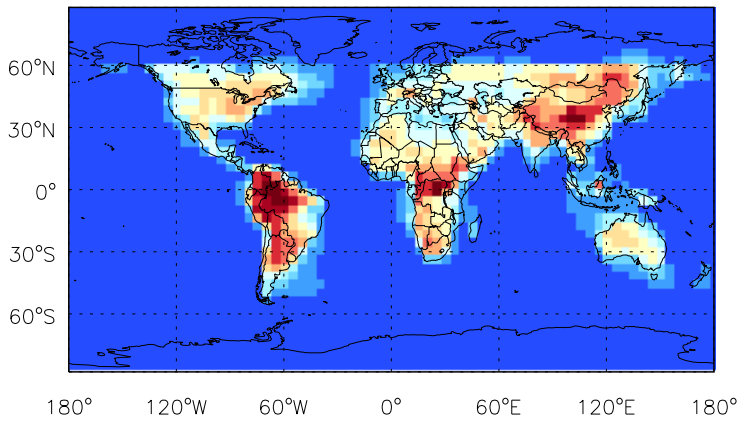


GEOS-Chem v11-01d Tracer Maps at Surface and 500 hPa

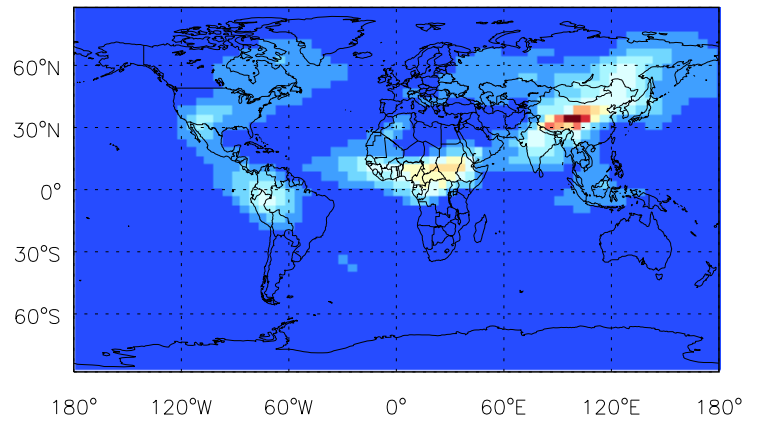
trac_avg.v11-01d-geosp-RnPbBe.Jul

Tracer Map @ Surface - Rn



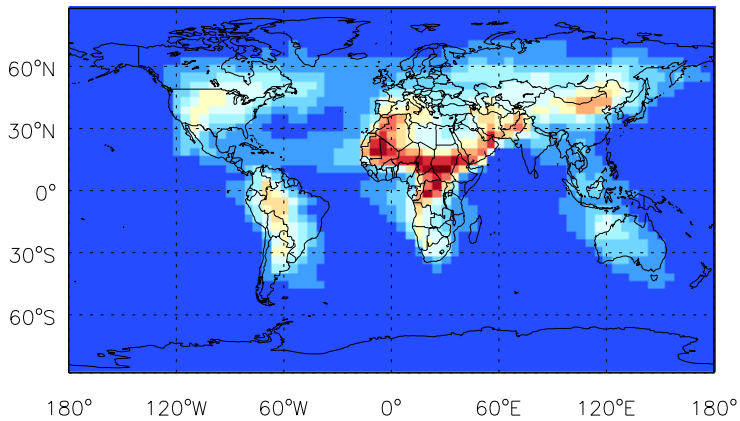
19.3563 2633.3191 5247.2822 7861.2451 mBq/SCM

Tracer Map @ 500 hPa - Rn



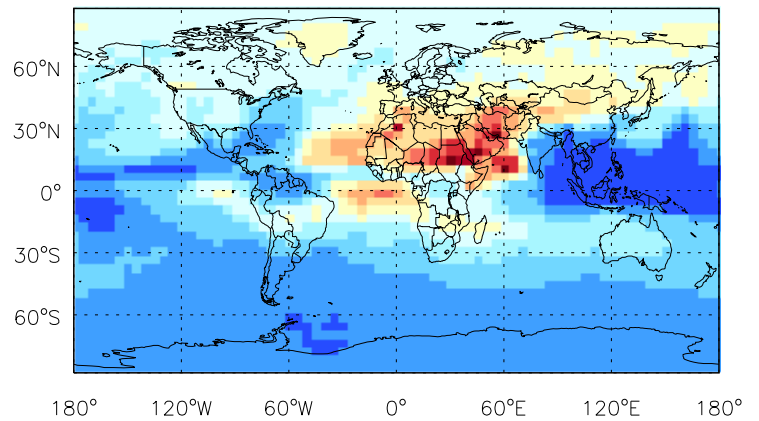
12.0212 898.2607 1784.5001 2670.7397 mBq/SCM

Tracer Map @ Surface - Pb



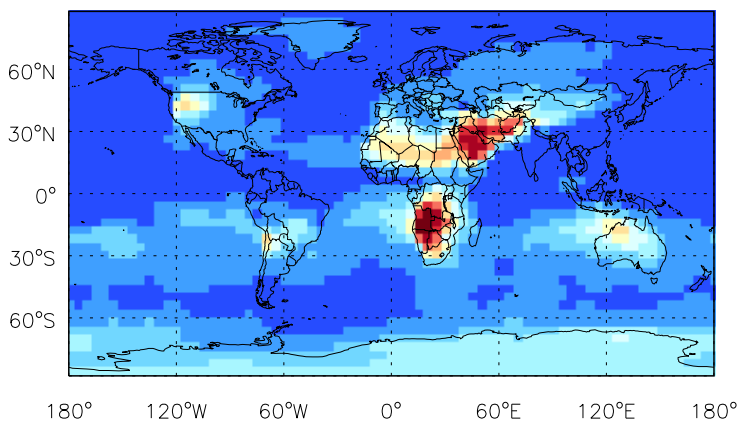
0.0084 0.6418 1.2752 1.9086 mBq/SCM

Tracer Map @ 500 hPa - Pb



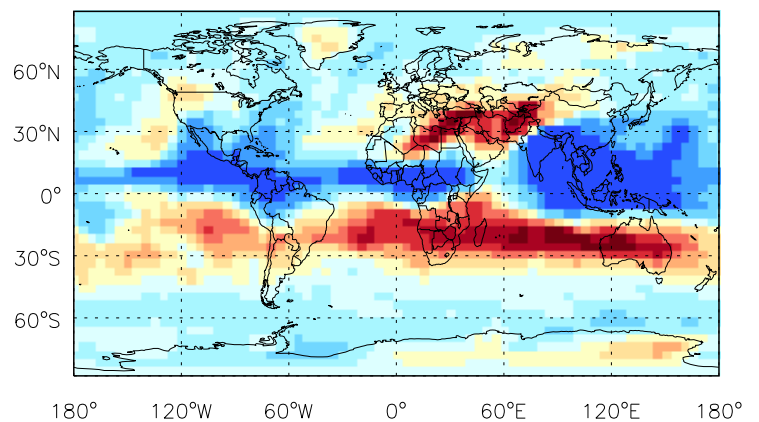
0.0054 0.1684 0.3315 0.4946 mBq/SCM

Tracer Map @ Surface - Be7



0.1255 4.3852 8.6449 12.9046 mBq/SCM

Tracer Map @ 500 hPa - Be7



0.1609 9.3185 18.4760 27.6336 mBq/SCM