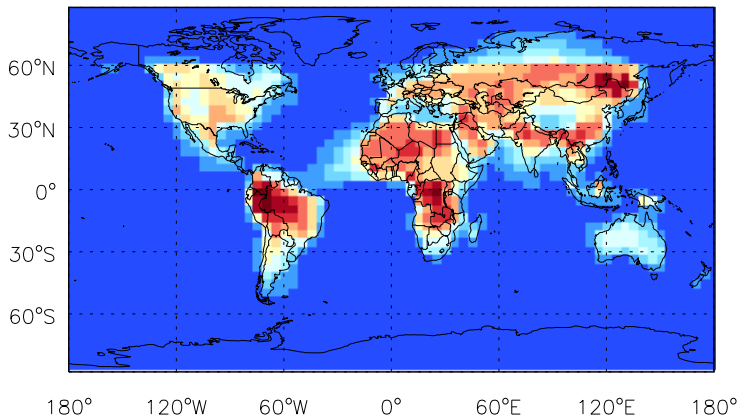


GEOS-Chem v11-01d-geosfp Tracer Maps at Surface and 500 hPa

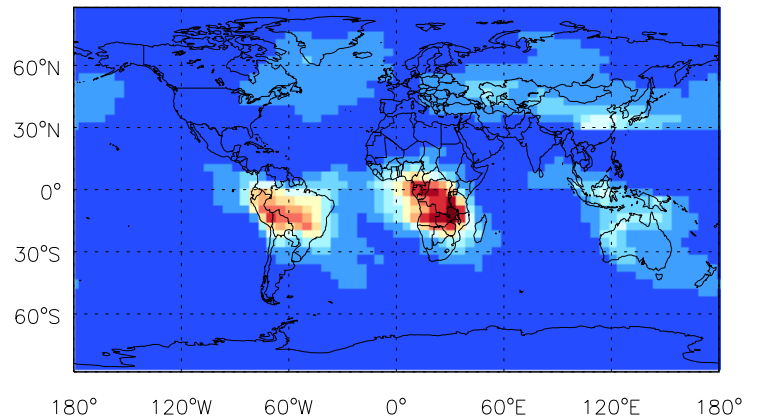
trac_avg.v11-01d-geosfp-RnPbBe.Jan

Tracer Map @ Surface - Rn



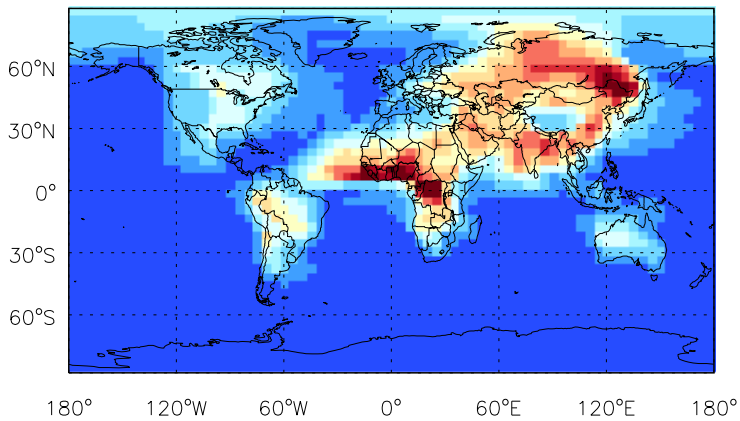
9.6981 2743.3997 5477.1016 8210.8027 mBq/SCM

Tracer Map @ 500 hPa - Rn



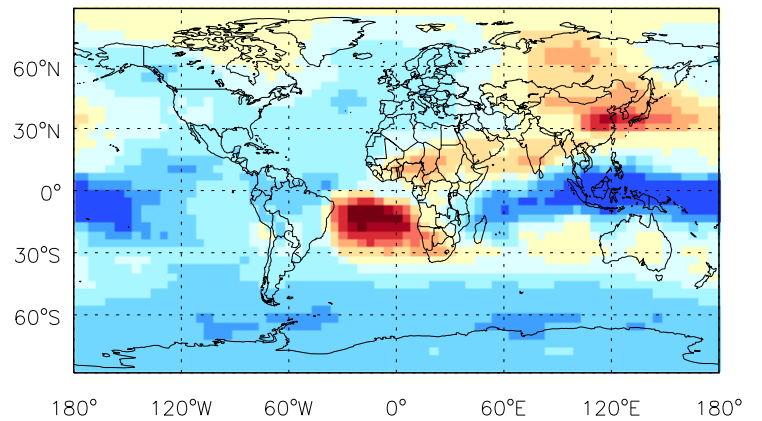
6.8330 446.1060 885.3789 1324.6519 mBq/SCM

Tracer Map @ Surface - Pb



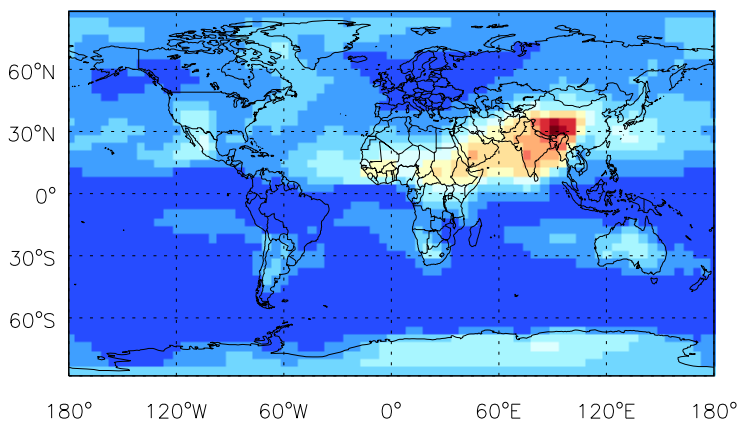
0.0118 0.6378 1.2637 1.8897 mBq/SCM

Tracer Map @ 500 hPa - Pb



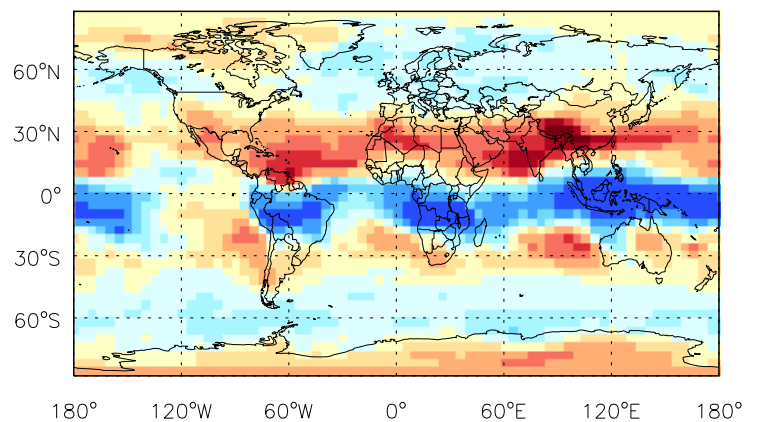
0.0096 0.1623 0.3150 0.4677 mBq/SCM

Tracer Map @ Surface - Be7



0.2404 7.4893 14.7383 21.9873 mBq/SCM

Tracer Map @ 500 hPa - Be7



0.4639 12.3497 24.2356 36.1214 mBq/SCM