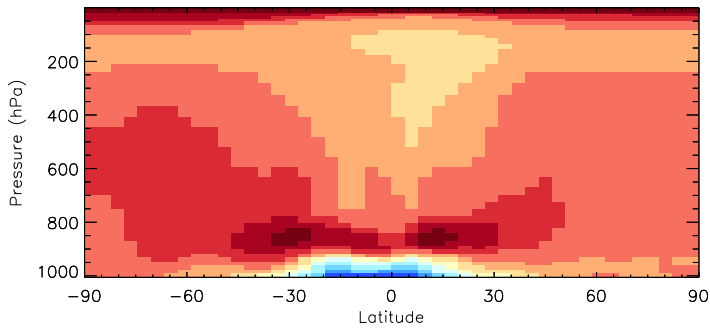


GEOS-Chem v11-01d-geosfp Zonal Mean and Curtain at 180E

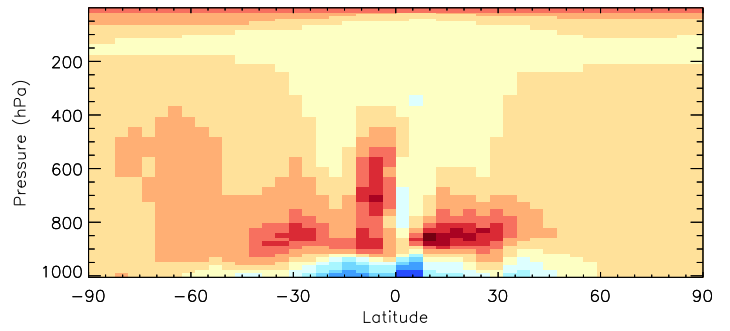
trac\_avg.v11-01d-geosfp-RnPbBe.201301010000

Tracer Curtain Zonal mean - PASV - Jan



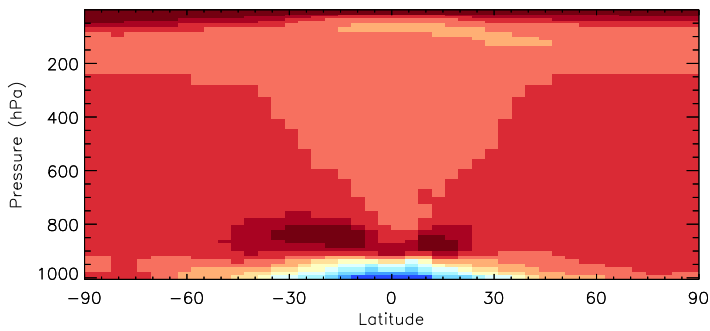
3.44e-09 3.44e-09 3.45e-09 3.45e-09 kg/kg total air

Tracer Curtain @ -180.000 - PASV - Jan



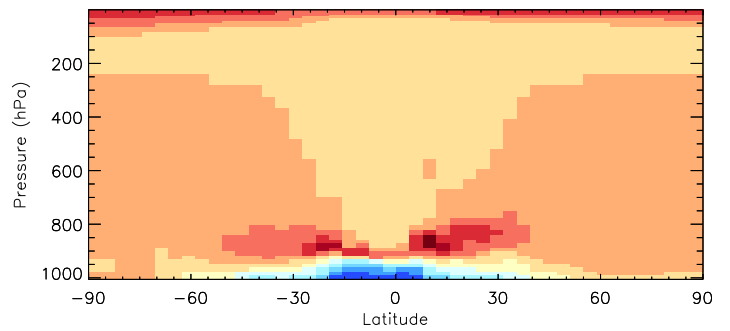
3.44e-09 3.44e-09 3.45e-09 3.45e-09 kg/kg total air

Tracer Curtain Zonal mean - PASV - Apr



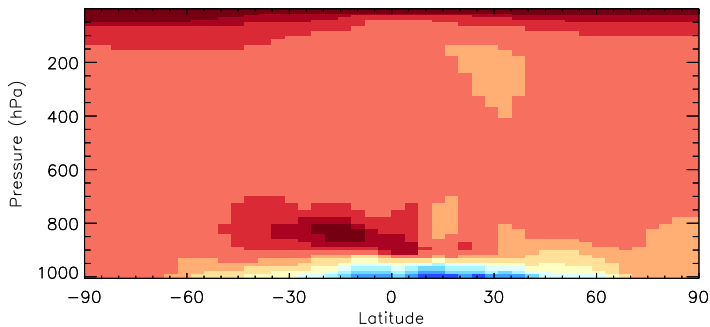
3.44e-09 3.44e-09 3.45e-09 3.45e-09 kg/kg total air

Tracer Curtain @ -180.000 - PASV - Apr



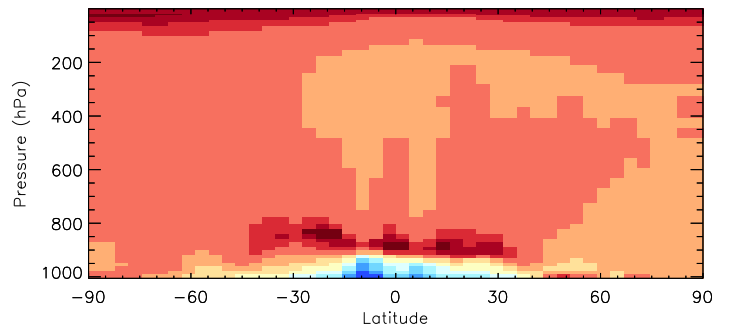
3.44e-09 3.44e-09 3.45e-09 3.45e-09 kg/kg total air

Tracer Curtain Zonal mean - PASV - Jul



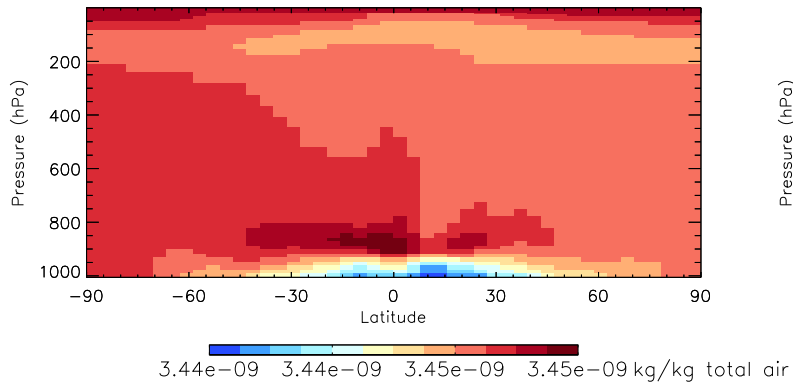
3.44e-09 3.44e-09 3.44e-09 3.45e-09 kg/kg total air

Tracer Curtain @ -180.000 - PASV - Jul



3.44e-09 3.44e-09 3.44e-09 3.45e-09 kg/kg total air

Tracer Curtain Zonal mean - PASV - Oct



Tracer Curtain @ -180.000 - PASV - Oct

