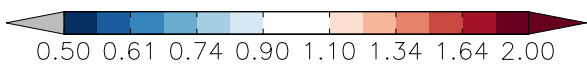
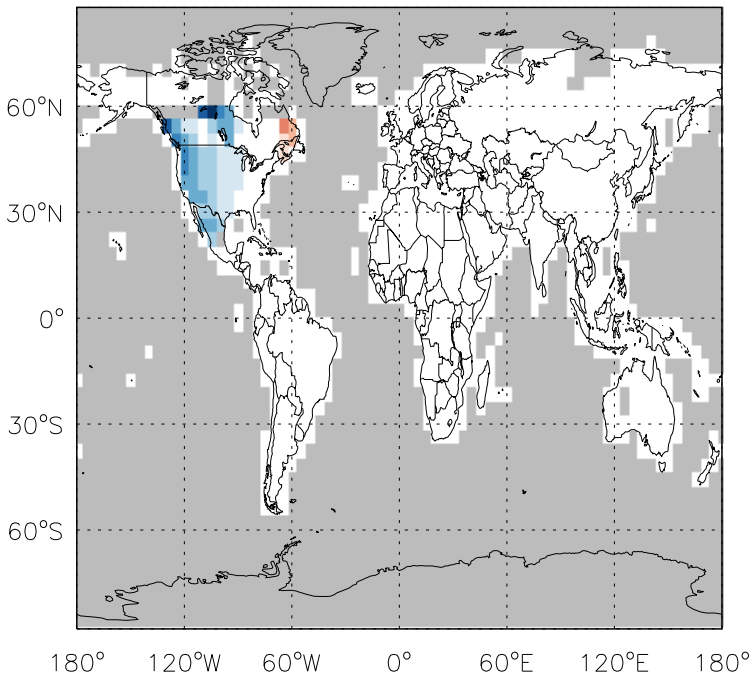


# GEOS-Chem Emission Ratio Maps

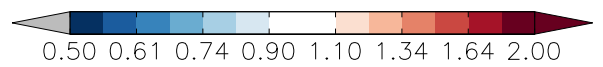
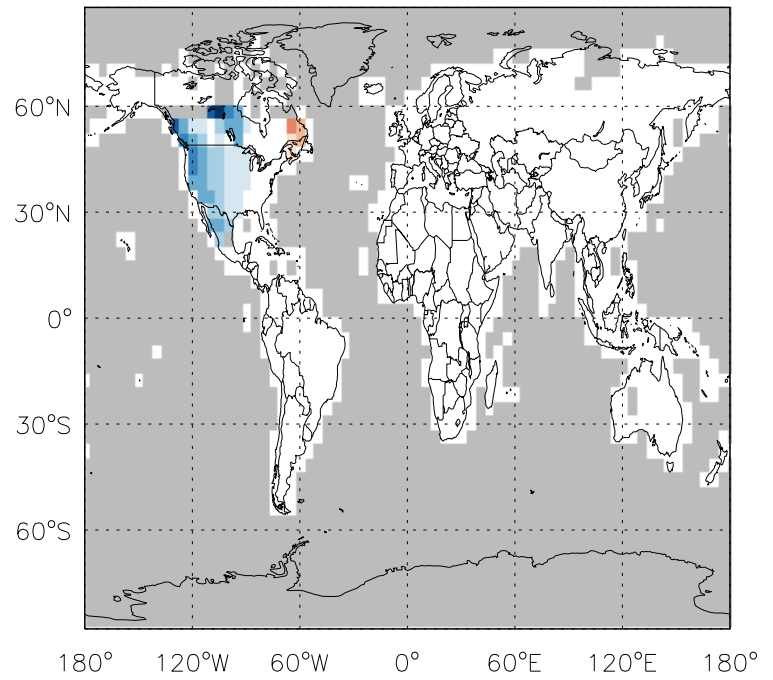
v11-01d-Run0 / v10-01-public-Run0

Ratio: ACET anthro+biofuel emissions for Apr



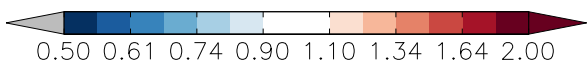
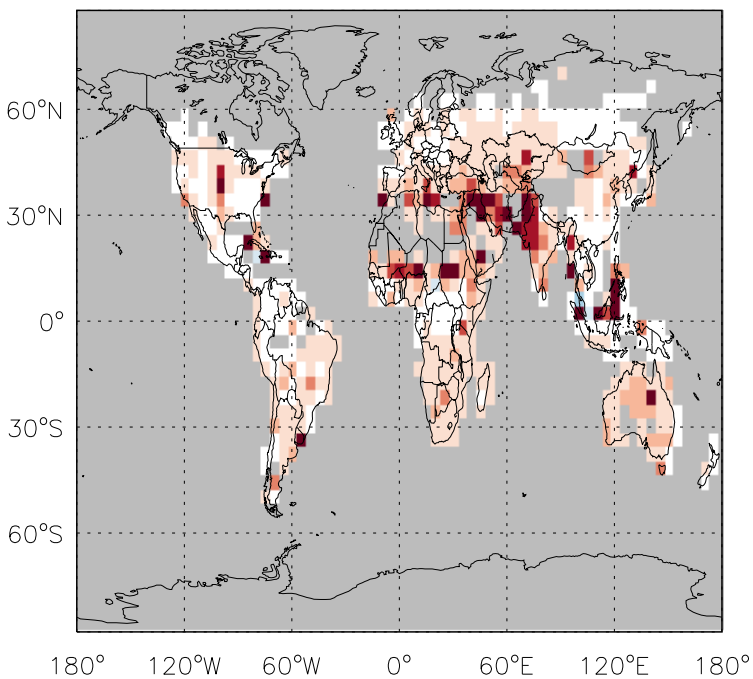
v11-01d-Run0 / v11-01b-Run0

Ratio: ACET anthro+biofuel emissions for Apr



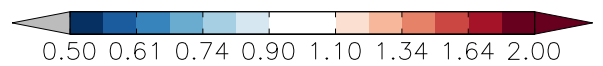
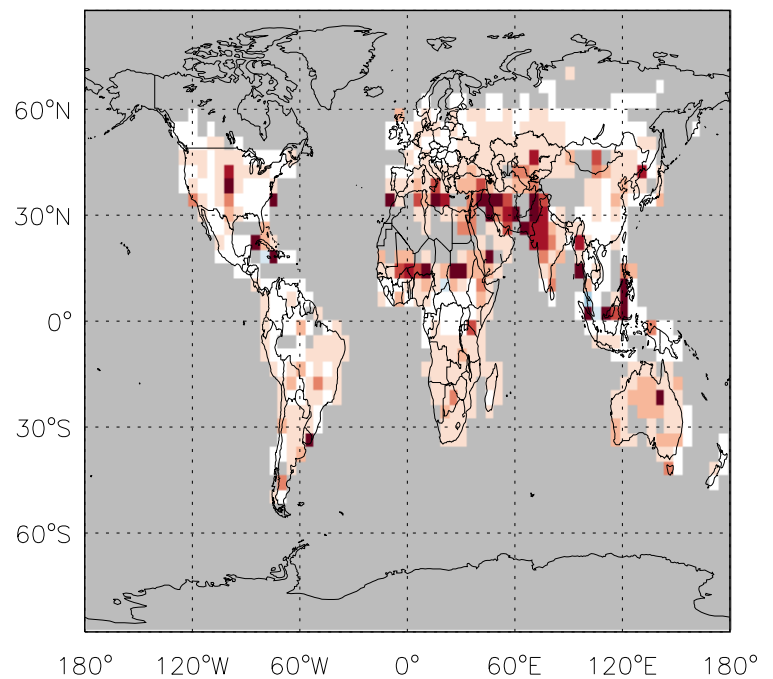
v11-01d-Run0 / v10-01-public-Run0

Ratio: ACET biomass emissions for Apr



v11-01d-Run0 / v11-01b-Run0

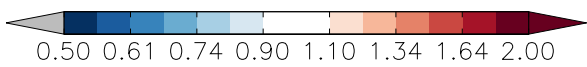
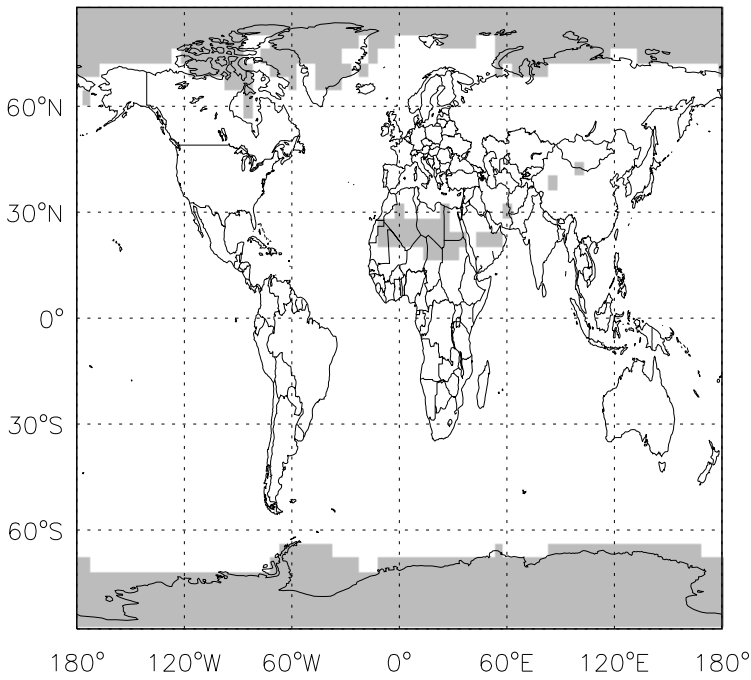
Ratio: ACET biomass emissions for Apr



GEOS-Chem Emission Ratio Maps

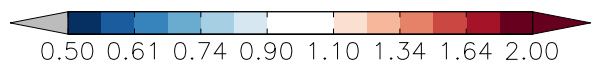
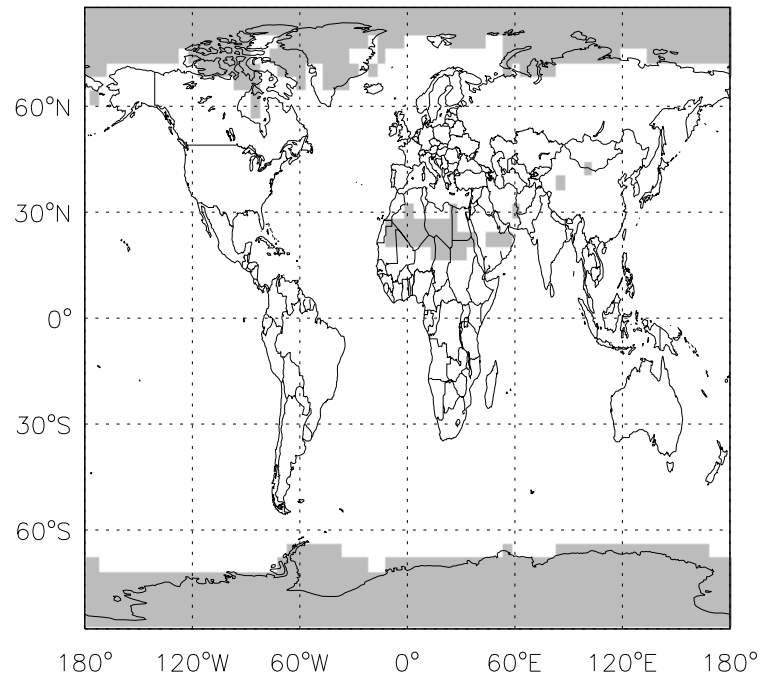
v11-01d-Run0 / v10-01-public-Run0

Ratio: ACET biogenic emissions for Apr



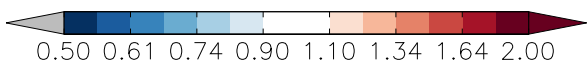
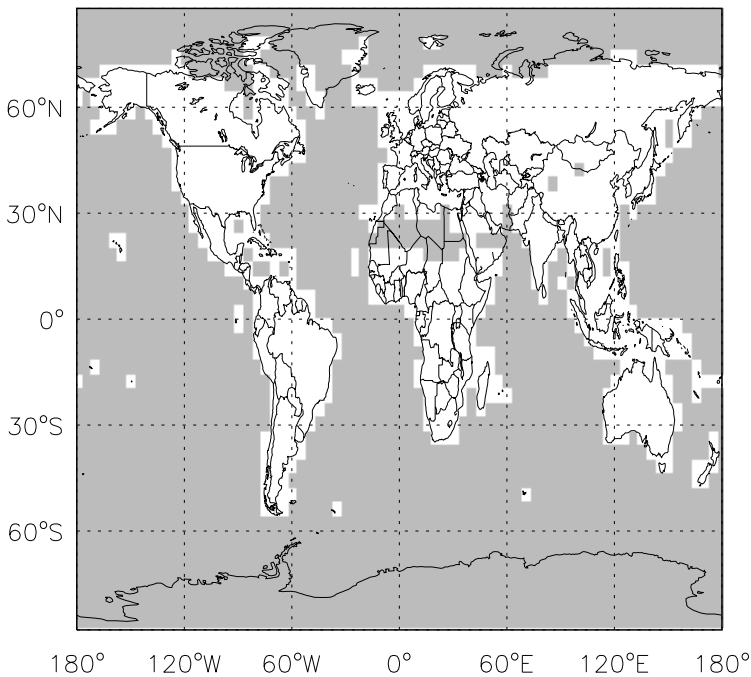
v11-01d-Run0 / v11-01b-Run0

Ratio: ACET biogenic emissions for Apr



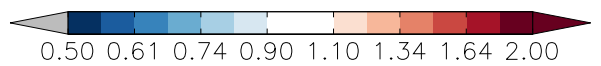
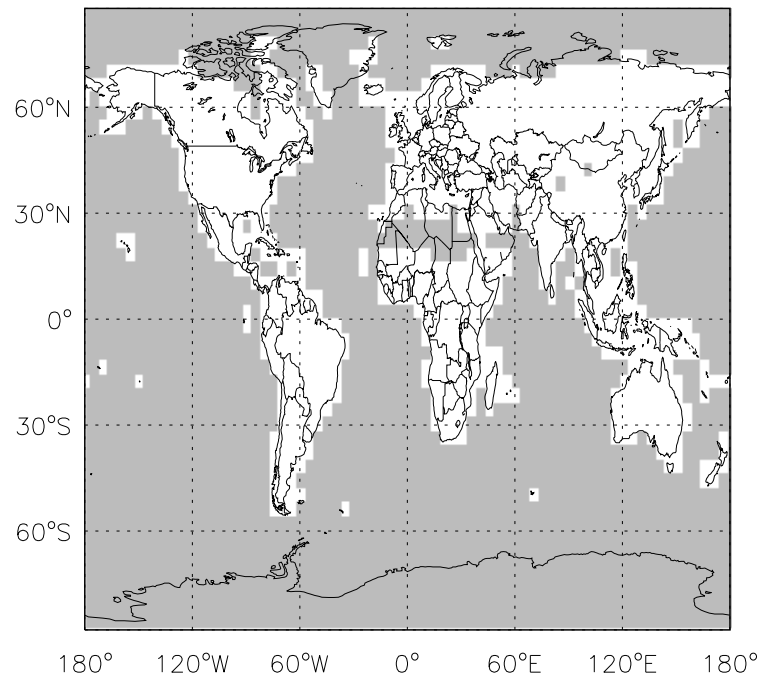
v11-01d-Run0 / v10-01-public-Run0

Ratio: ACET from MONOT emissions for Apr



v11-01d-Run0 / v11-01b-Run0

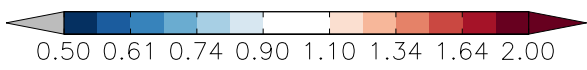
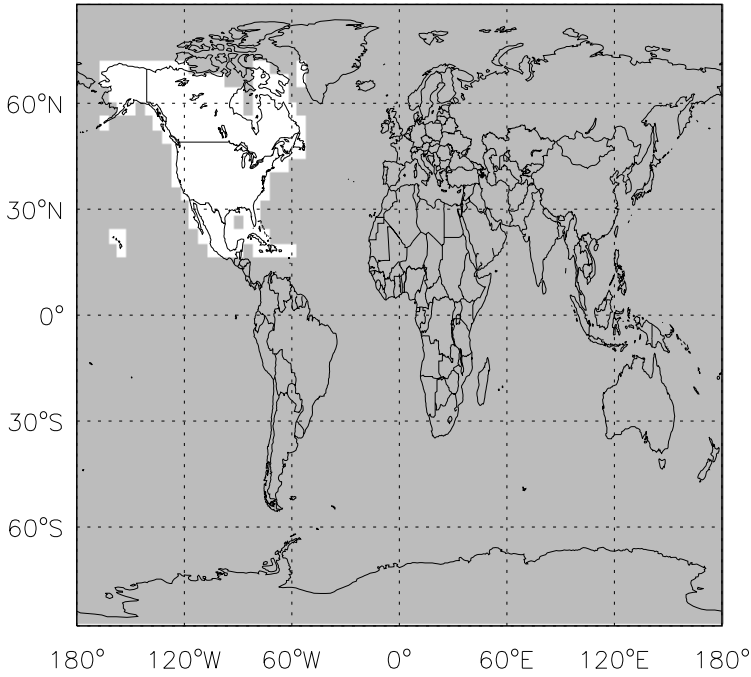
Ratio: ACET from MONOT emissions for Apr



GEOS-Chem Emission Ratio Maps

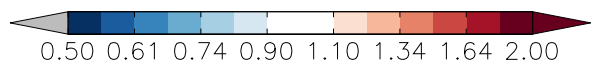
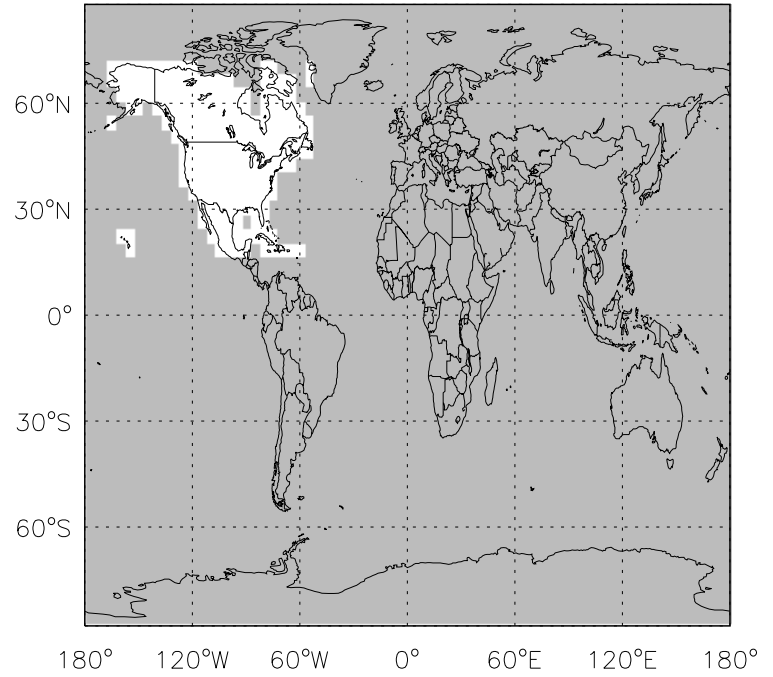
v11-01d-Run0 / v10-01-public-Run0

Ratio: ACET from MBO emissions for Apr



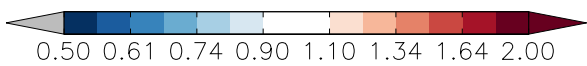
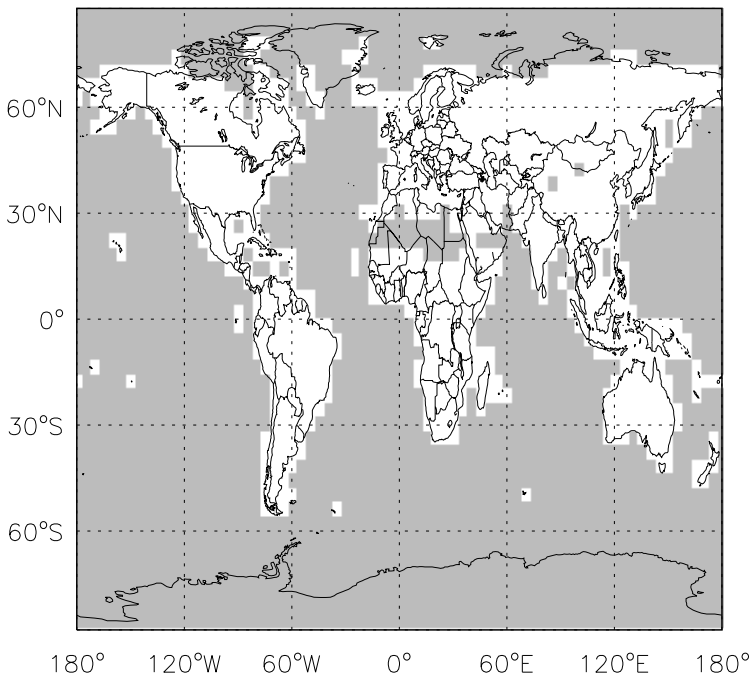
v11-01d-Run0 / v11-01b-Run0

Ratio: ACET from MBO emissions for Apr



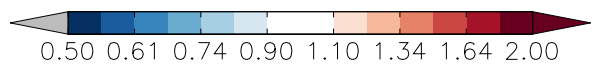
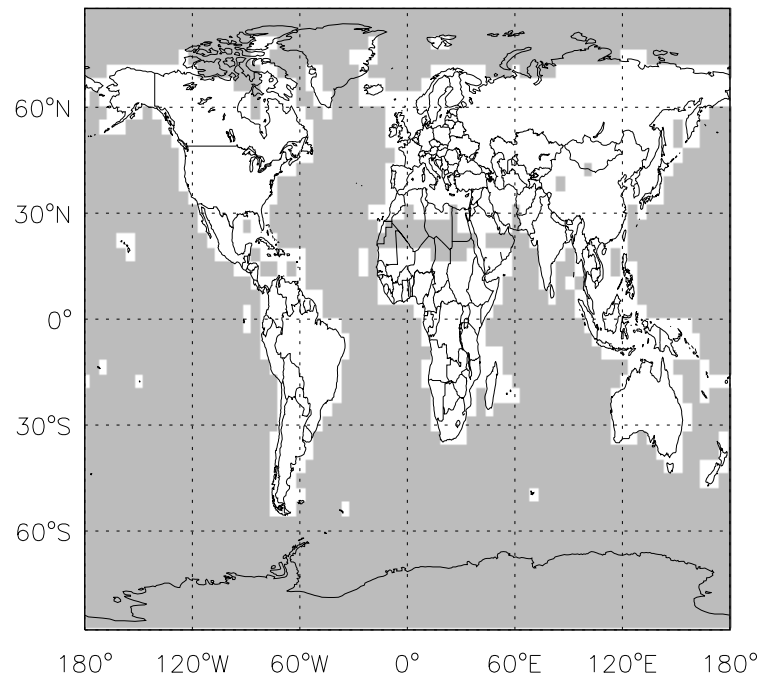
v11-01d-Run0 / v10-01-public-Run0

Ratio: ACET direct emissions for Apr



v11-01d-Run0 / v11-01b-Run0

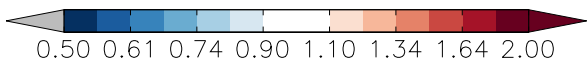
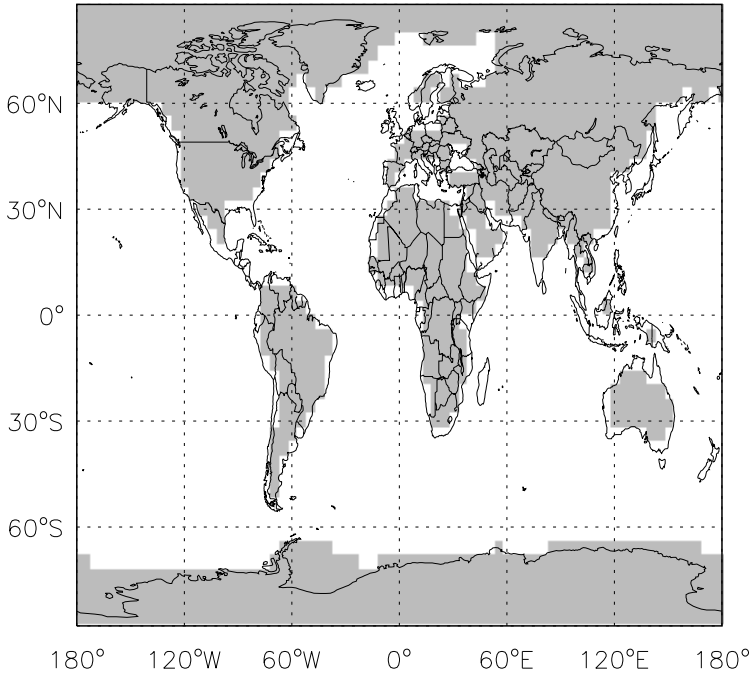
Ratio: ACET direct emissions for Apr



GEOS-Chem Emission Ratio Maps

v11-01d-Run0 / v10-01-public-Run0

Ratio: ACET ocean source emissions for Apr



v11-01d-Run0 / v11-01b-Run0

Ratio: ACET ocean source emissions for Apr

