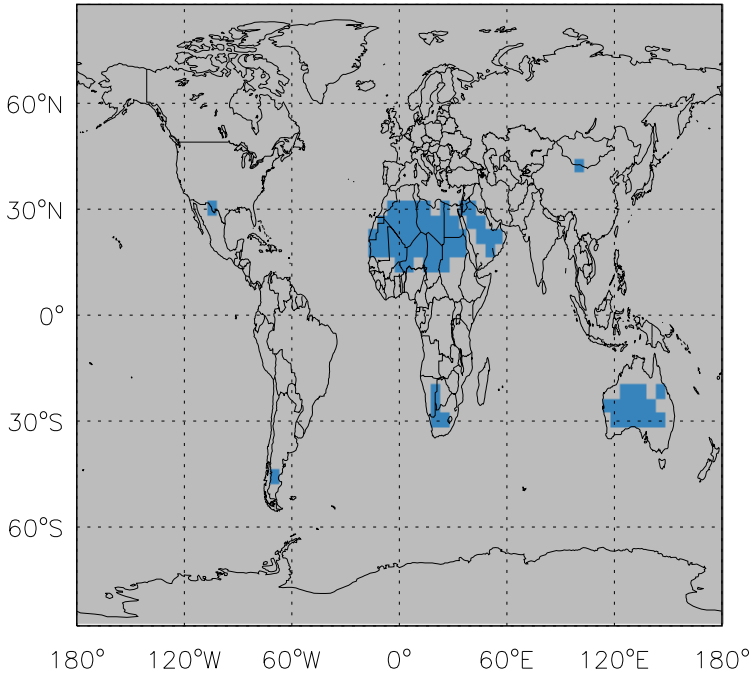


GEOS-Chem Emission Ratio Maps

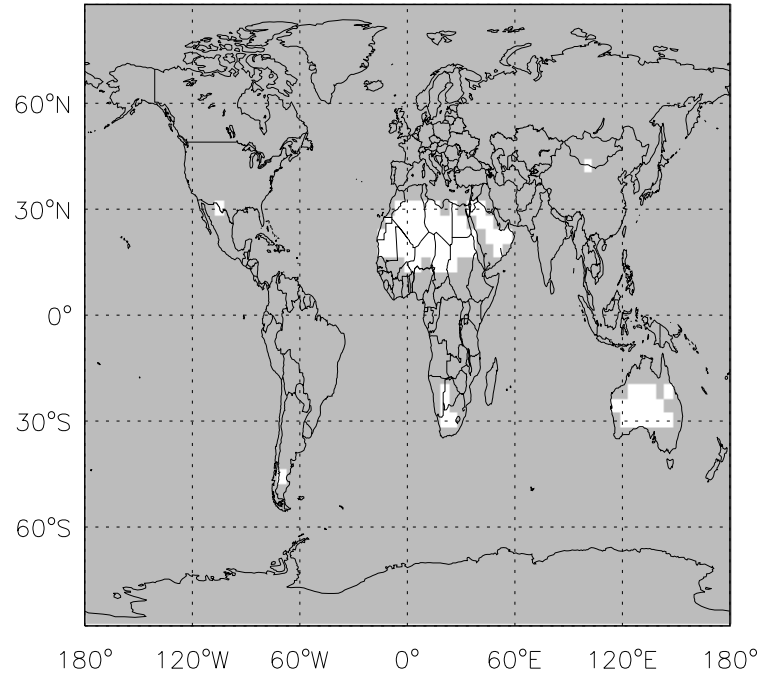
v11-01d-Run0 / v10-01-public-Run0

Ratio: DST1 emissions for Jan



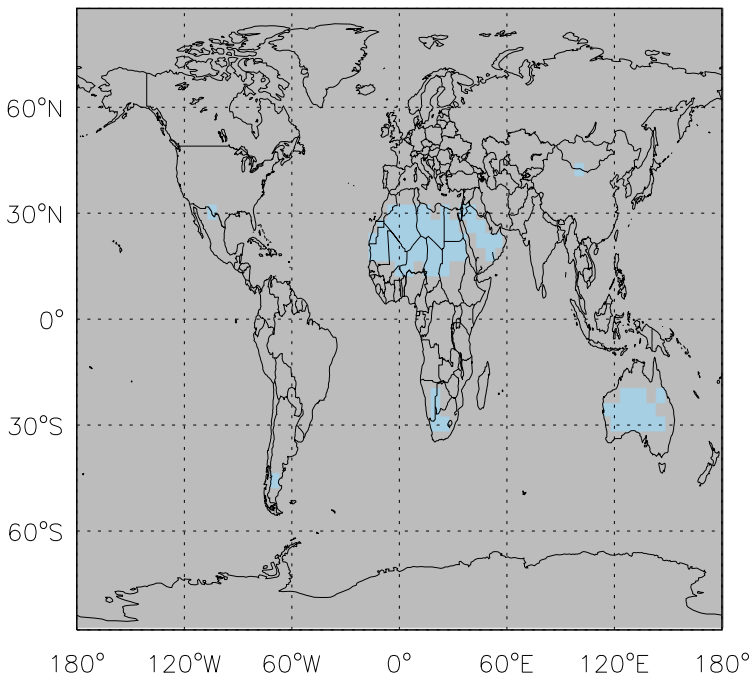
v11-01d-Run0 / v11-01b-Run0

Ratio: DST1 emissions for Jan



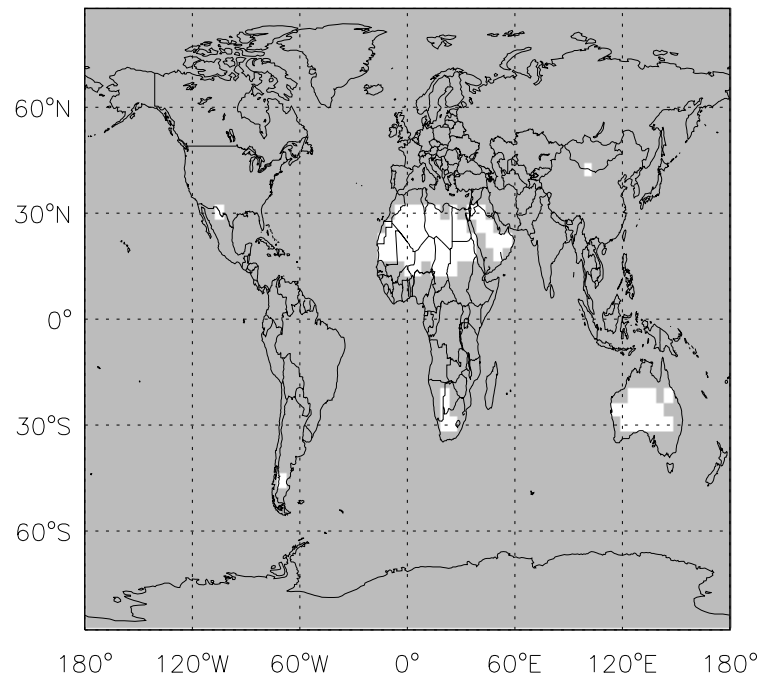
v11-01d-Run0 / v10-01-public-Run0

Ratio: DST2 emissions for Jan



v11-01d-Run0 / v11-01b-Run0

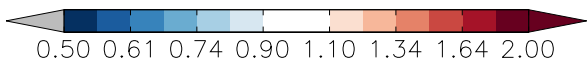
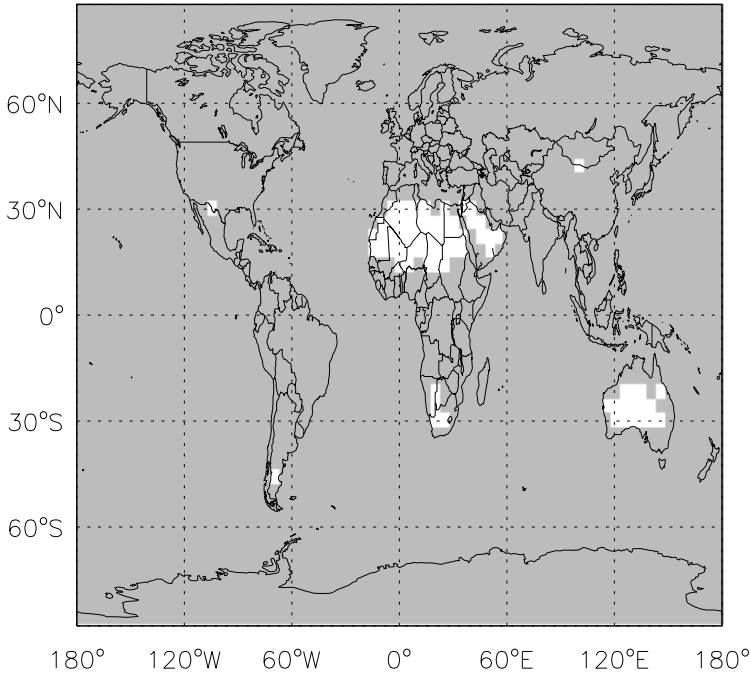
Ratio: DST2 emissions for Jan



GEOS-Chem Emission Ratio Maps

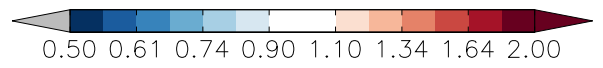
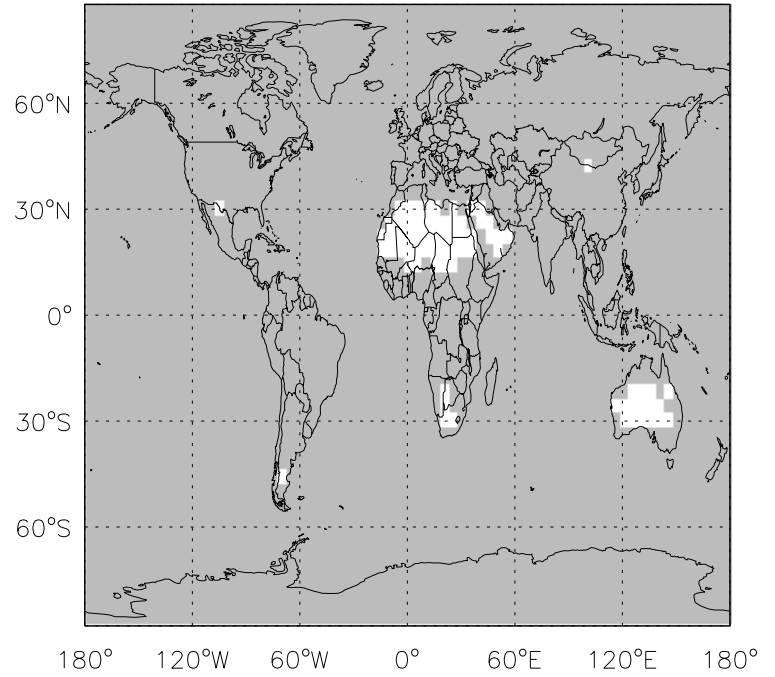
v11-01d-Run0 / v10-01-public-Run0

Ratio: DST3 emissions for Jan



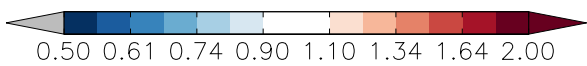
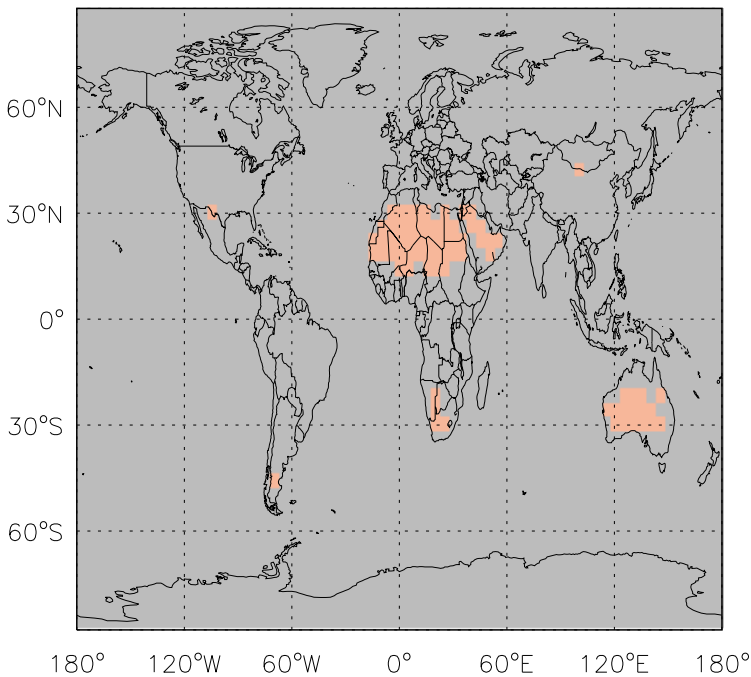
v11-01d-Run0 / v11-01b-Run0

Ratio: DST3 emissions for Jan



v11-01d-Run0 / v10-01-public-Run0

Ratio: DST4 emissions for Jan



v11-01d-Run0 / v11-01b-Run0

Ratio: DST4 emissions for Jan

