

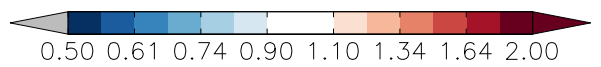
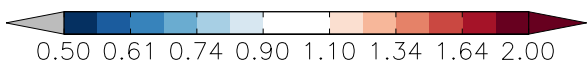
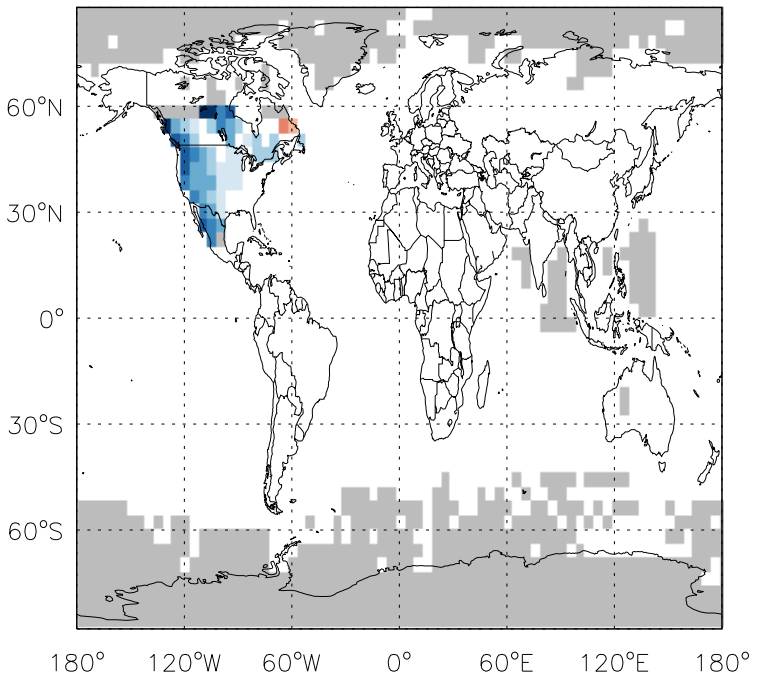
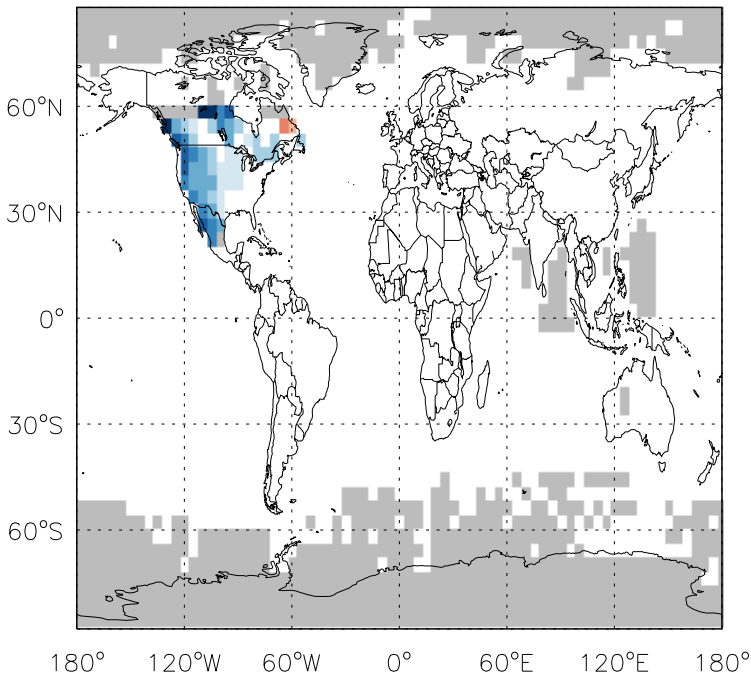
GEOS-Chem Emission Ratio Maps

v11-01d-Run0 / v10-01-public-Run0

v11-01d-Run0 / v11-01b-Run0

Ratio: PRPE anthro+biofuel emissions for Apr

Ratio: PRPE anthro+biofuel emissions for Apr

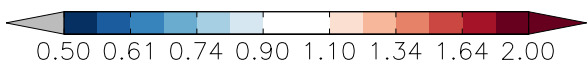
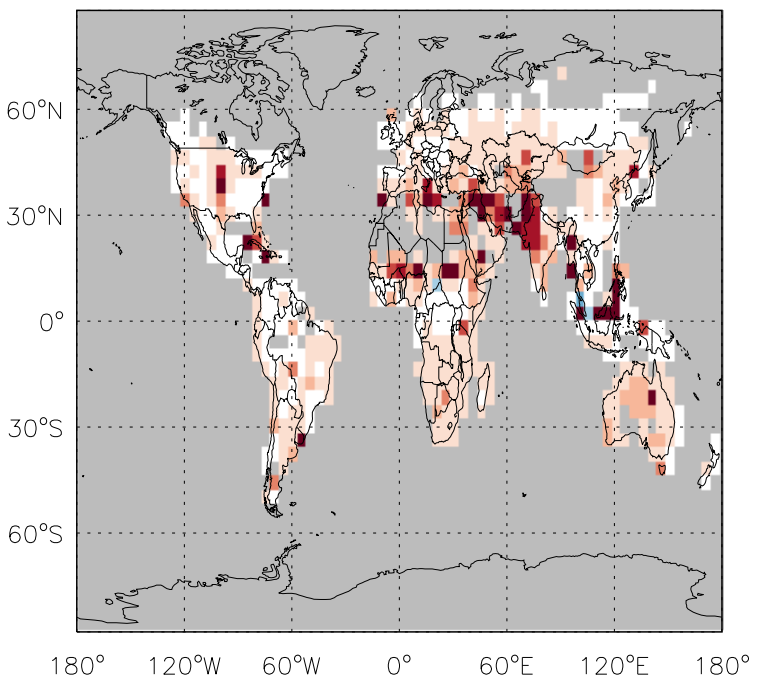
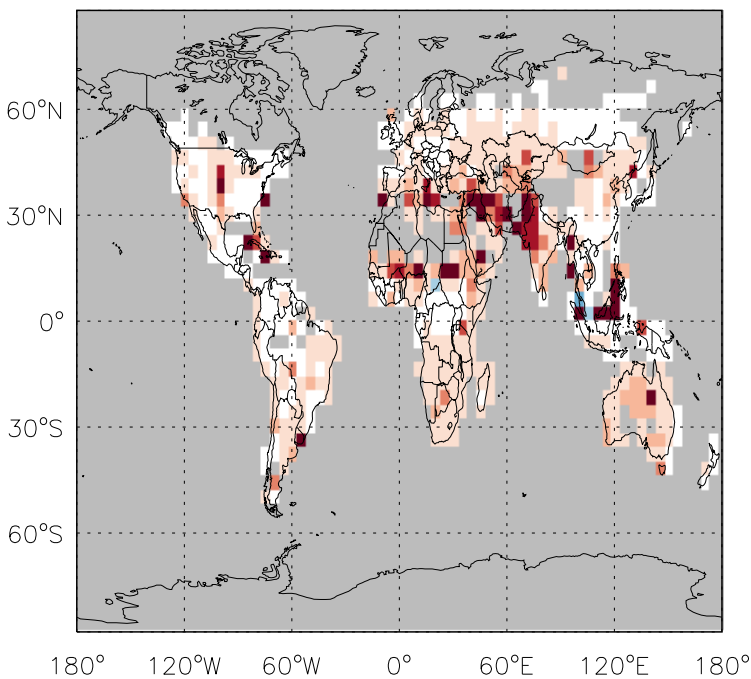


v11-01d-Run0 / v10-01-public-Run0

v11-01d-Run0 / v11-01b-Run0

Ratio: PRPE biomass emissions for Apr

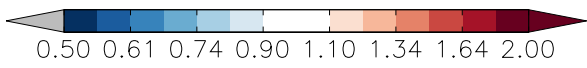
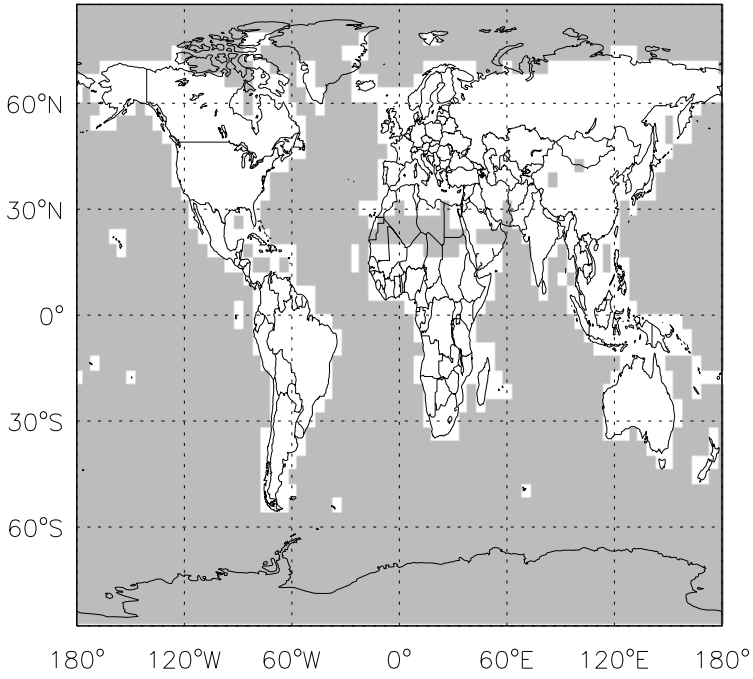
Ratio: PRPE biomass emissions for Apr



GEOS-Chem Emission Ratio Maps

v11-01d-Run0 / v10-01-public-Run0

Ratio: PRPE biogenic emissions for Apr



v11-01d-Run0 / v11-01b-Run0

Ratio: PRPE biogenic emissions for Apr

