

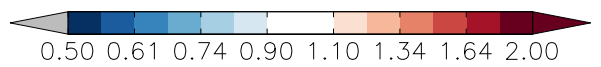
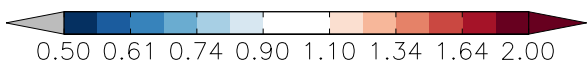
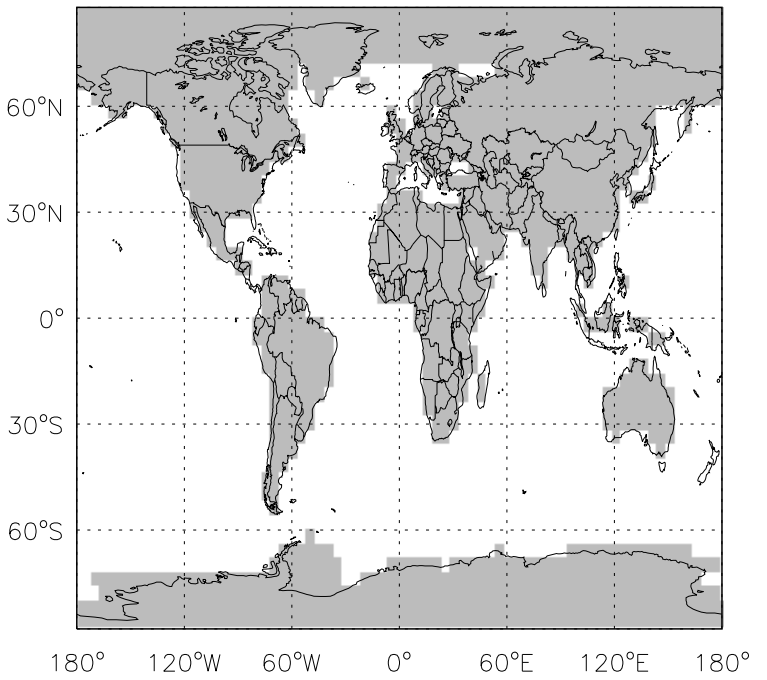
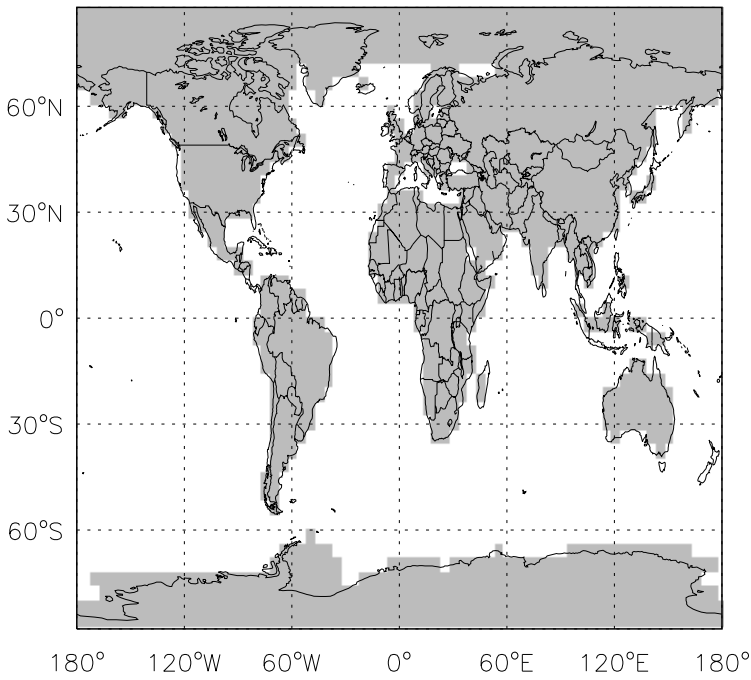
GEOS-Chem Emission Ratio Maps

v11-01d-Run0 / v10-01-public-Run0

v11-01d-Run0 / v11-01b-Run0

Ratio: Accum-mode sea salt emissions for Jan

Ratio: Accum-mode sea salt emissions for Jan



v11-01d-Run0 / v10-01-public-Run0

v11-01d-Run0 / v11-01b-Run0

Ratio: Coarse-mode sea salt emissions for Jan

Ratio: Coarse-mode sea salt emissions for Jan

