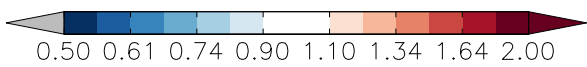
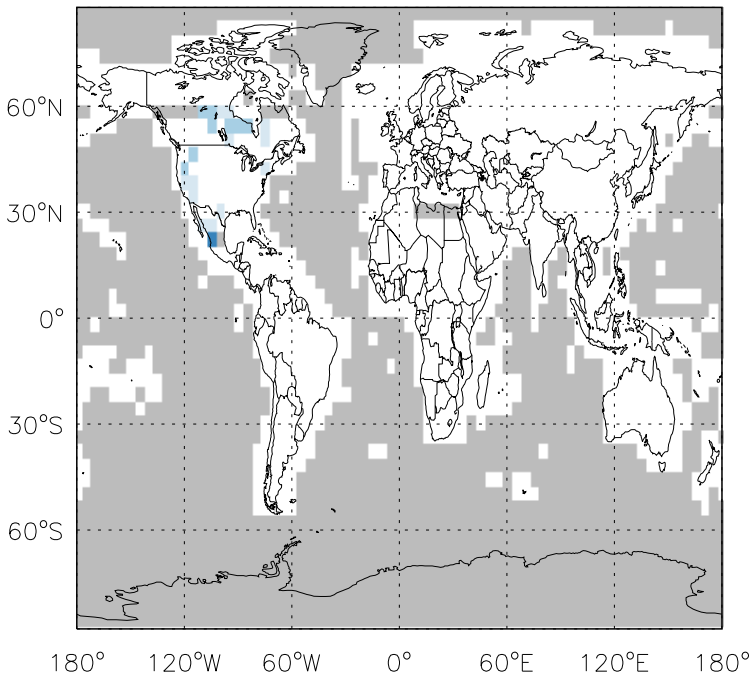


GEOS-Chem Emission Ratio Maps

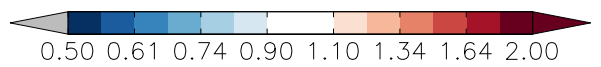
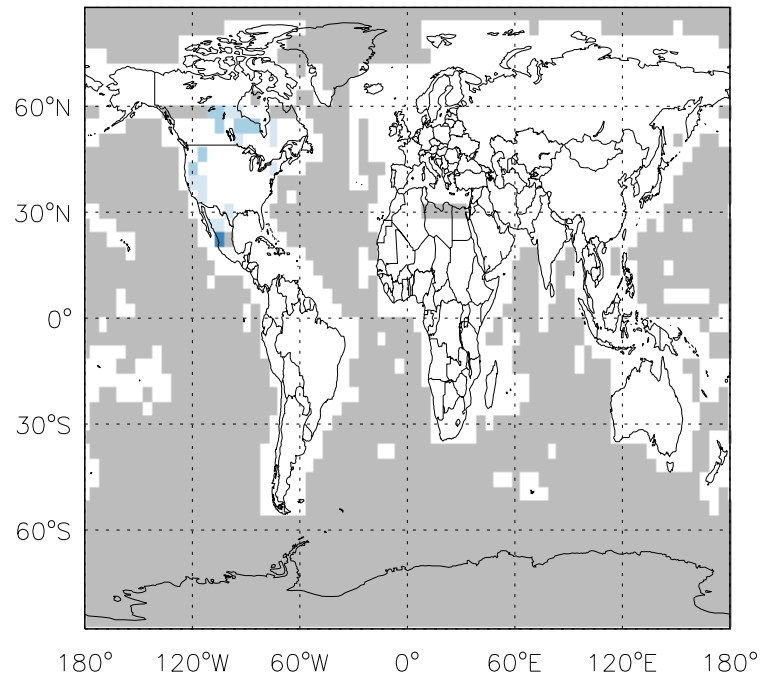
v11-01d-Run0 / v10-01-public-Run0

Ratio: SO2 anthro+biouel emissions for Jan



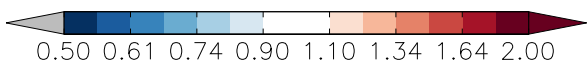
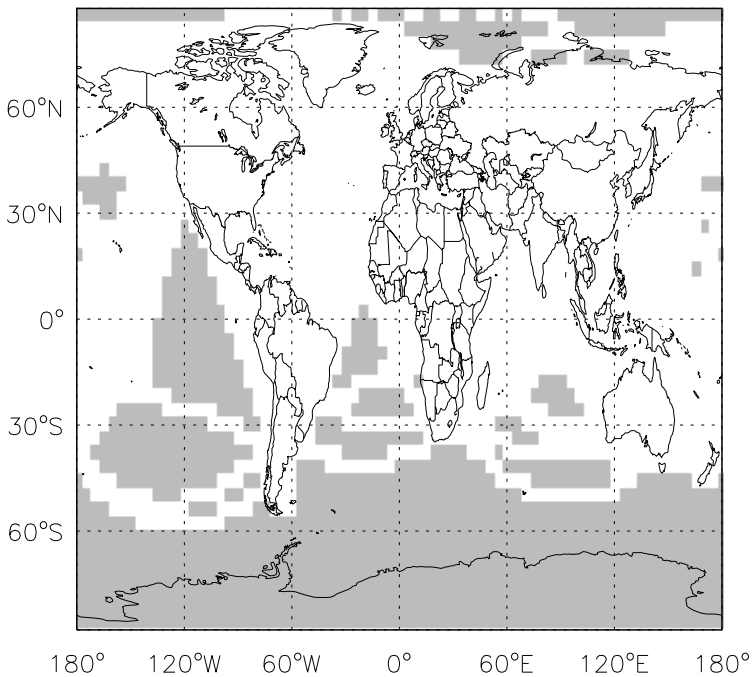
v11-01d-Run0 / v11-01b-Run0

Ratio: SO2 anthro+biouel emissions for Jan



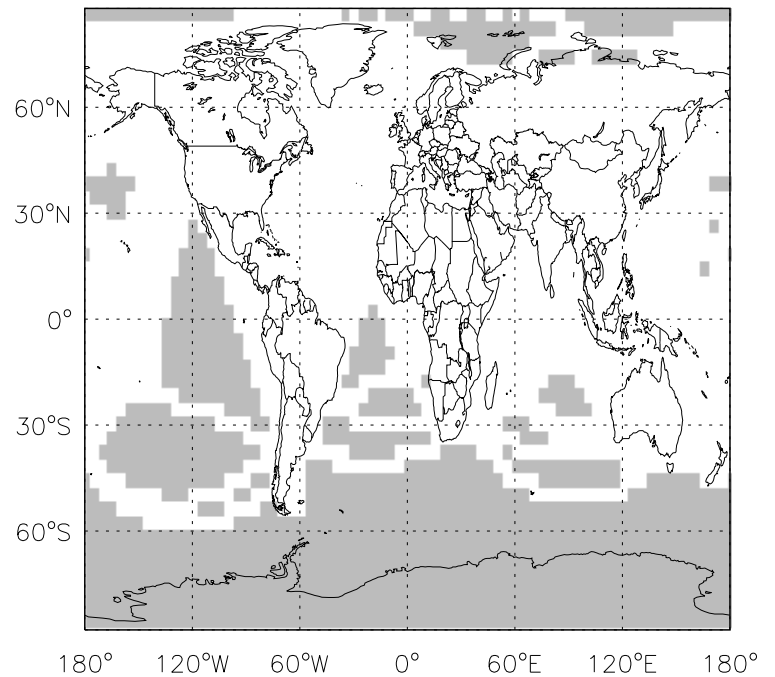
v11-01d-Run0 / v10-01-public-Run0

Ratio: SO2 column aircraft emissions for Jan



v11-01d-Run0 / v11-01b-Run0

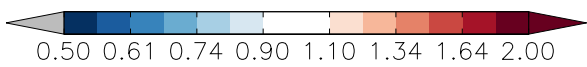
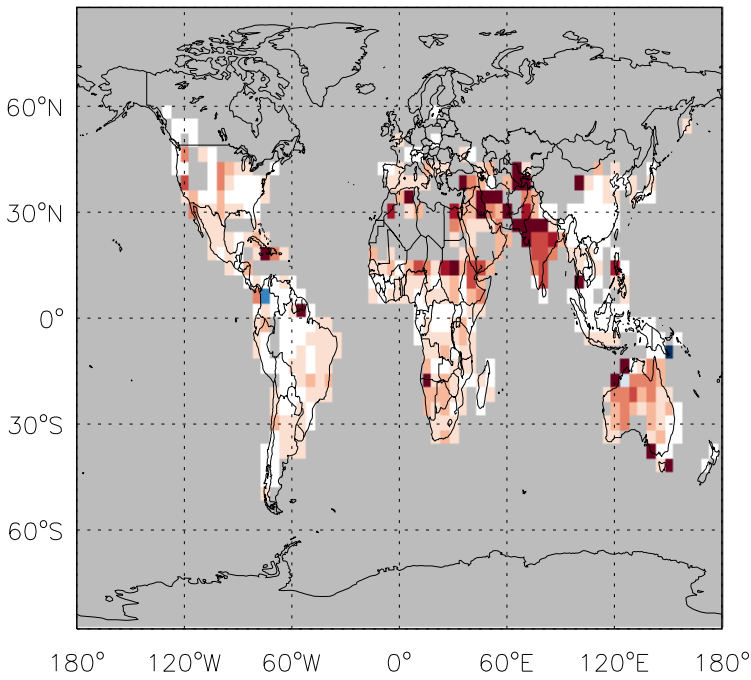
Ratio: SO2 column aircraft emissions for Jan



GEOS-Chem Emission Ratio Maps

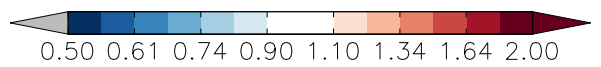
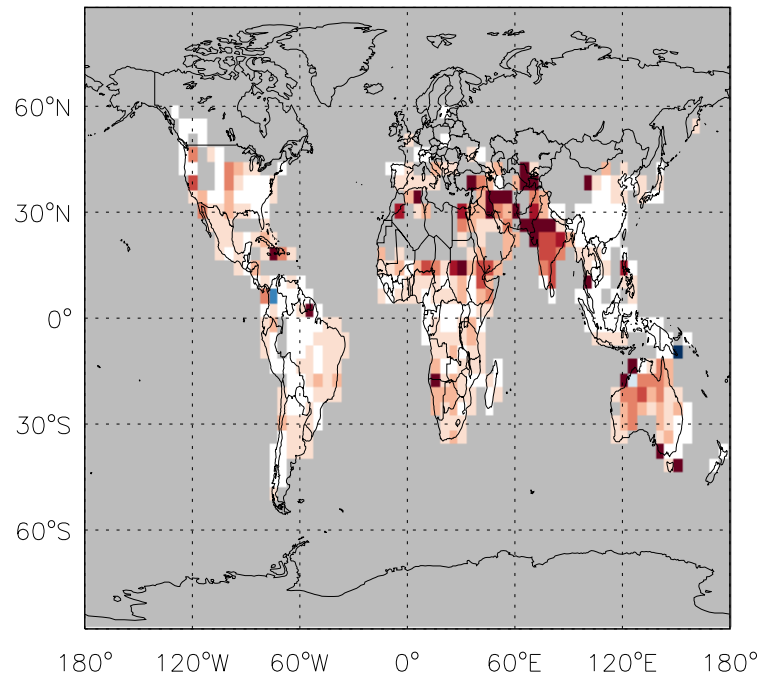
v11-01d-Run0 / v10-01-public-Run0

Ratio: SO2 biomass emissions for Jan



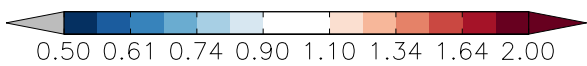
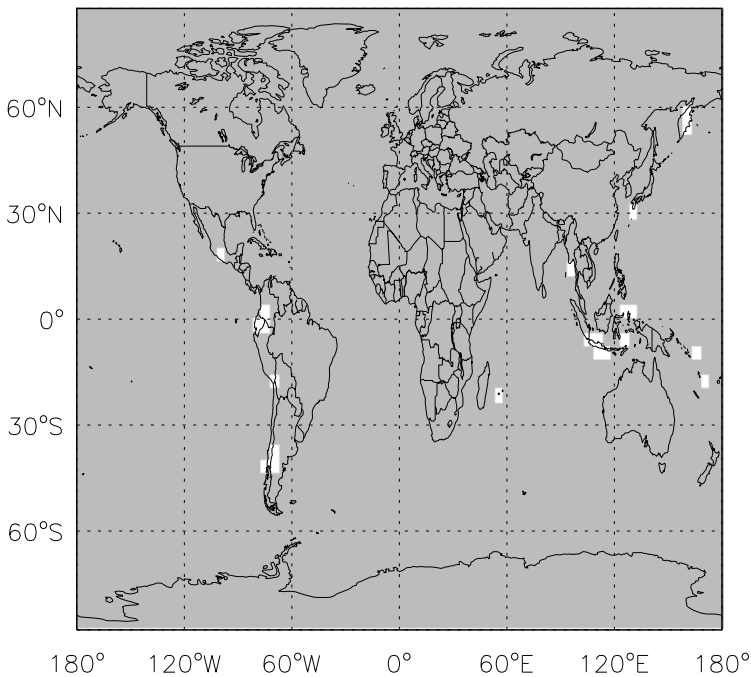
v11-01d-Run0 / v11-01b-Run0

Ratio: SO2 biomass emissions for Jan



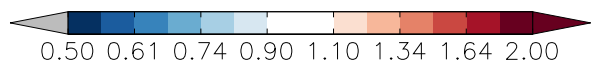
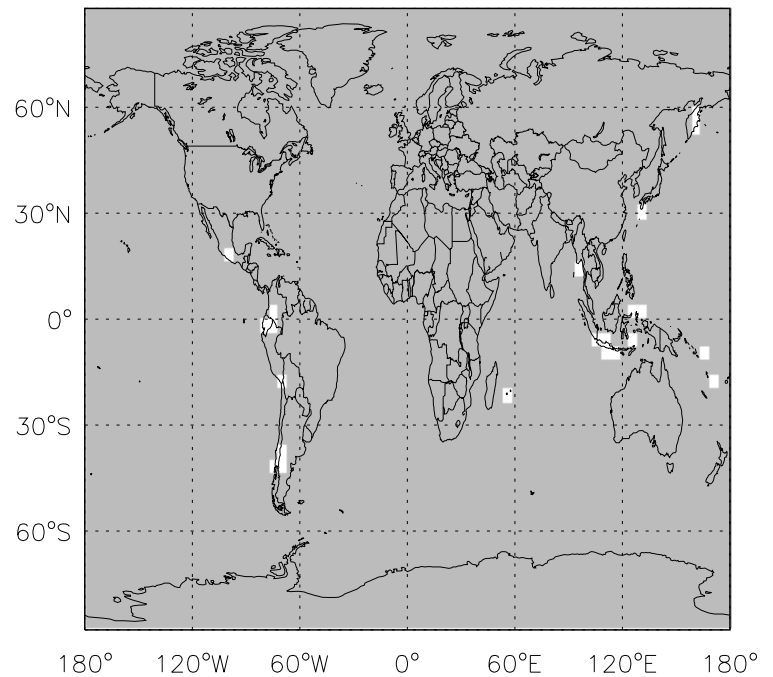
v11-01d-Run0 / v10-01-public-Run0

Ratio: SO2 column volcanic emissions for Jan



v11-01d-Run0 / v11-01b-Run0

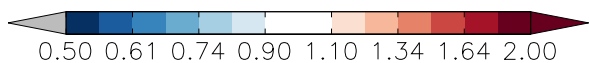
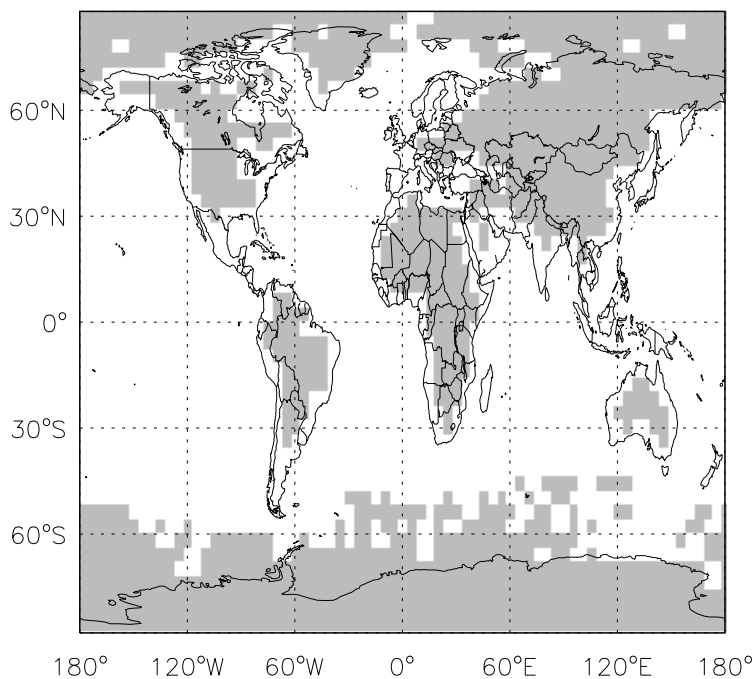
Ratio: SO2 column volcanic emissions for Jan



GEOS-Chem Emission Ratio Maps

v11-01d-Run0 / v10-01-public-Run0

Ratio: SO2 ship emissions for Jan



v11-01d-Run0 / v11-01b-Run0

Ratio: SO2 ship emissions for Jan

