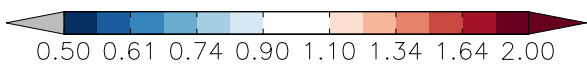
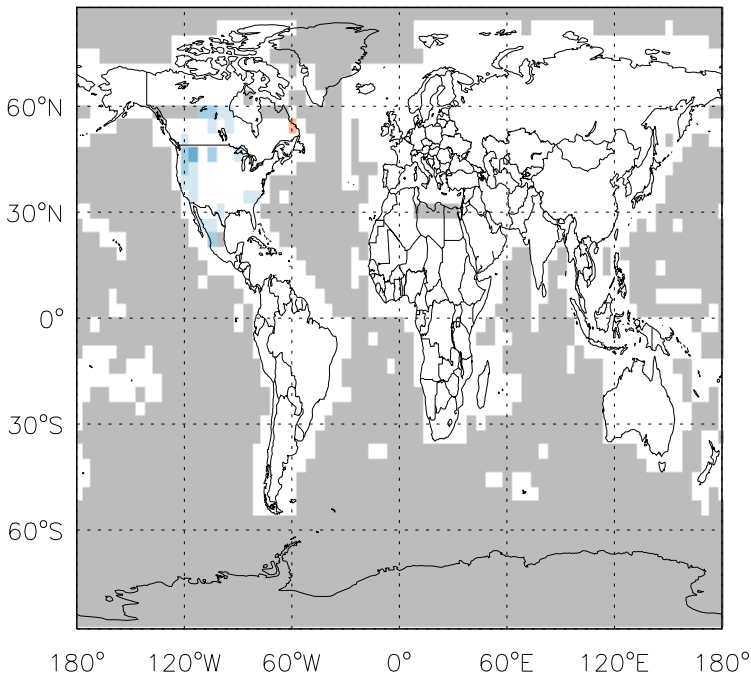


GEOS-Chem Emission Ratio Maps

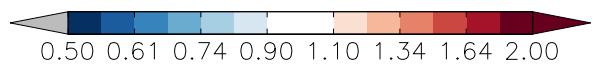
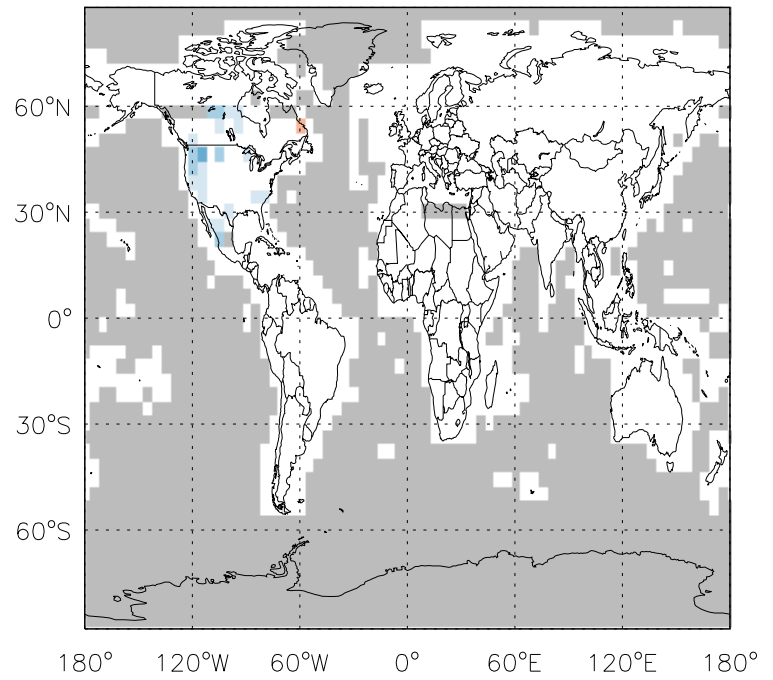
v11-01d-Run0 / v10-01-public-Run0

Ratio: SO2 anthro+biouel emissions for Jul



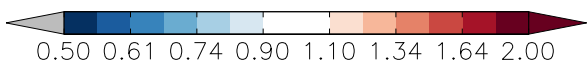
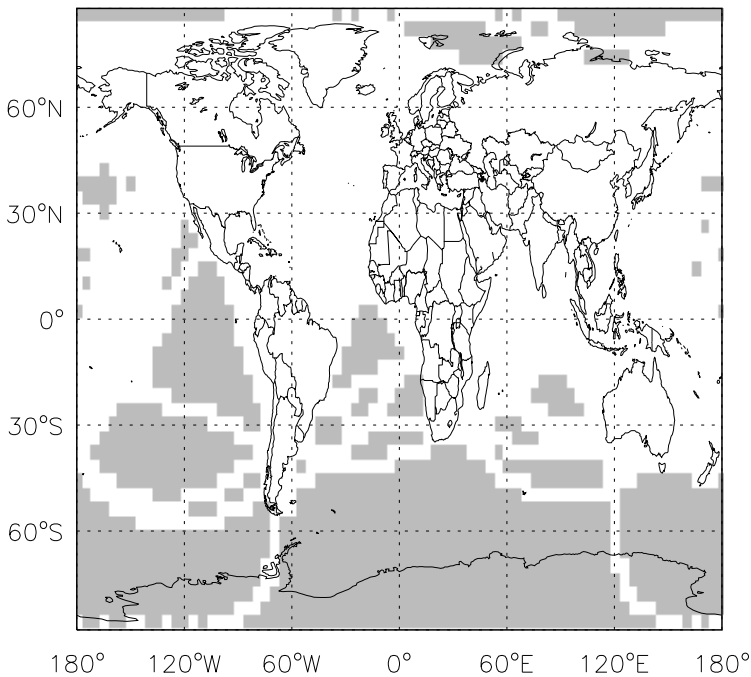
v11-01d-Run0 / v11-01b-Run0

Ratio: SO2 anthro+biouel emissions for Jul



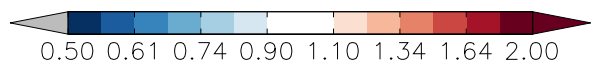
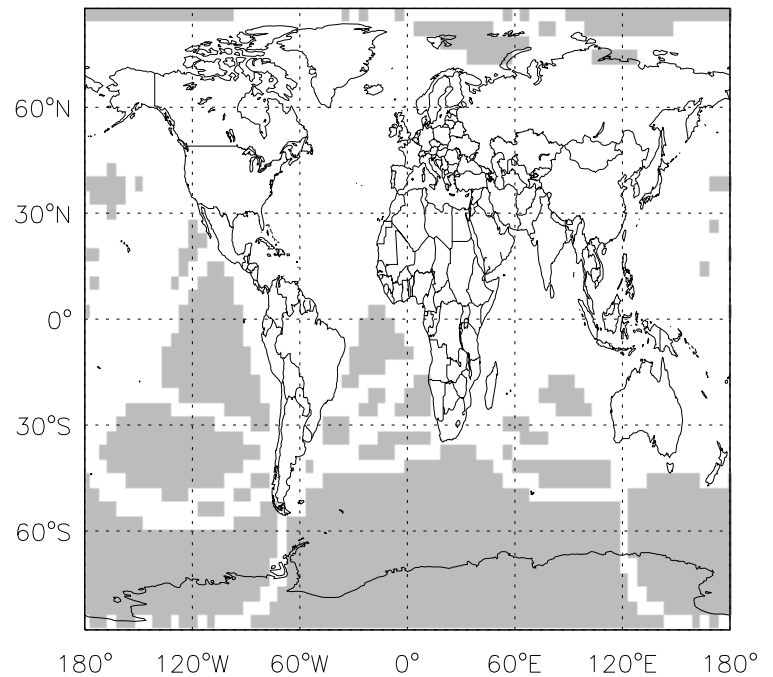
v11-01d-Run0 / v10-01-public-Run0

Ratio: SO2 column aircraft emissions for Jul



v11-01d-Run0 / v11-01b-Run0

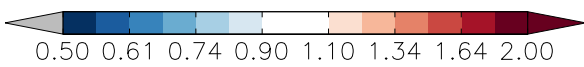
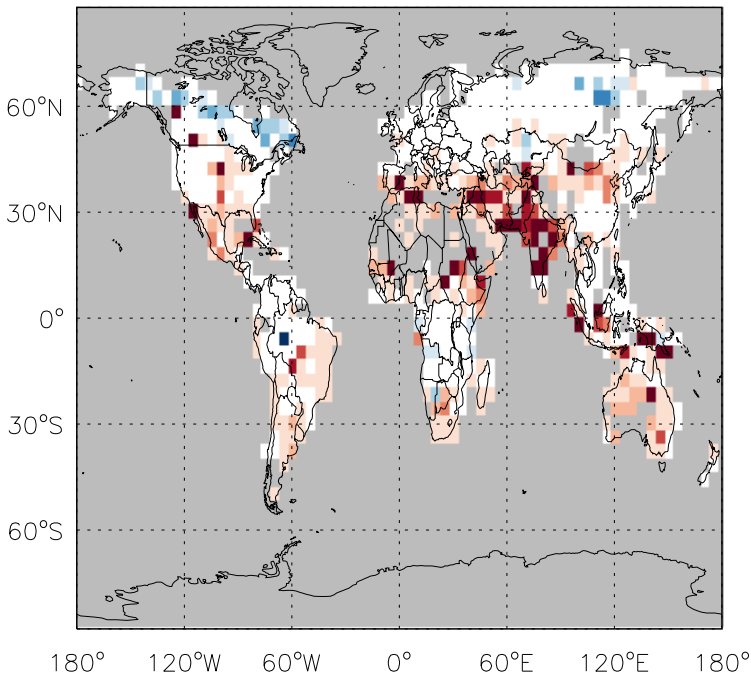
Ratio: SO2 column aircraft emissions for Jul



GEOS-Chem Emission Ratio Maps

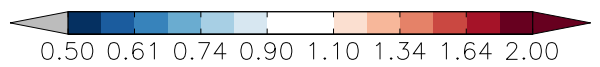
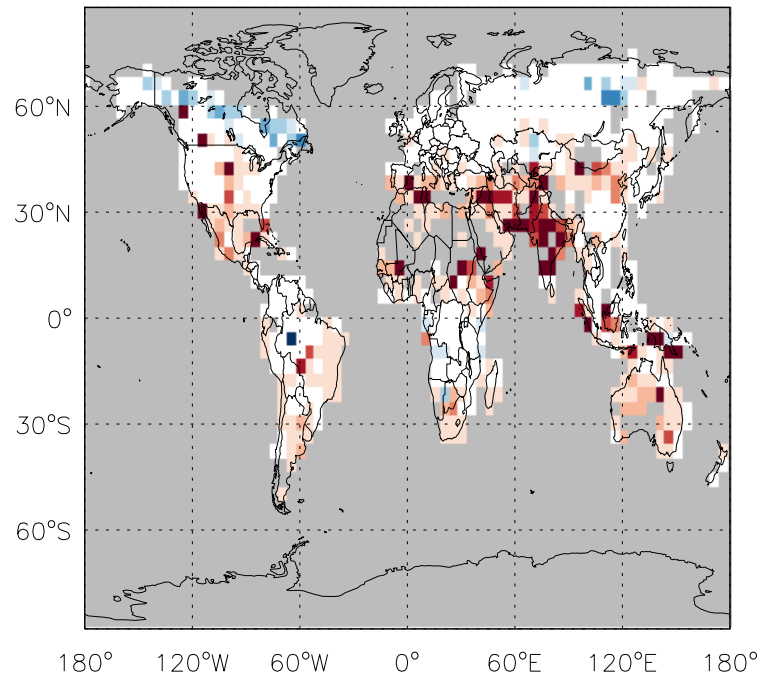
v11-01d-Run0 / v10-01-public-Run0

Ratio: SO2 biomass emissions for Jul



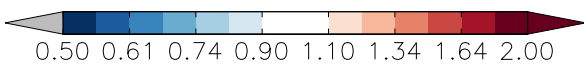
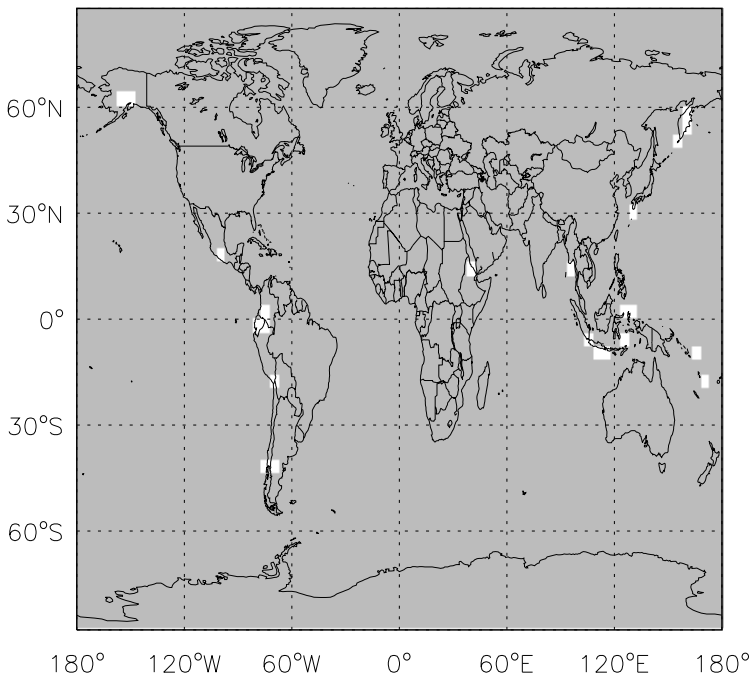
v11-01d-Run0 / v11-01b-Run0

Ratio: SO2 biomass emissions for Jul



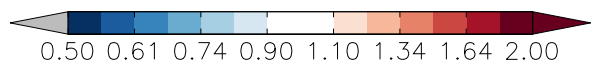
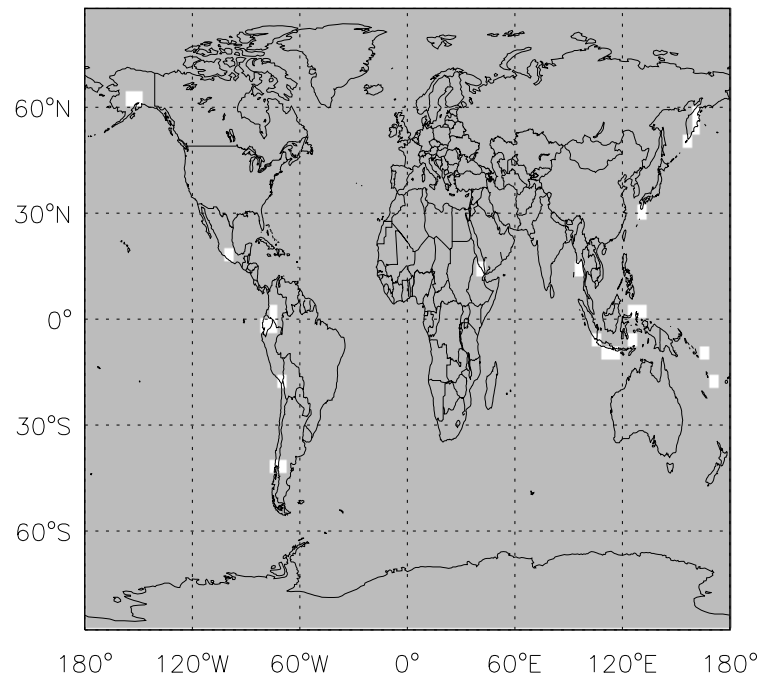
v11-01d-Run0 / v10-01-public-Run0

Ratio: SO2 column volcanic emissions for Jul



v11-01d-Run0 / v11-01b-Run0

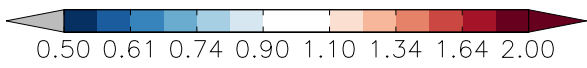
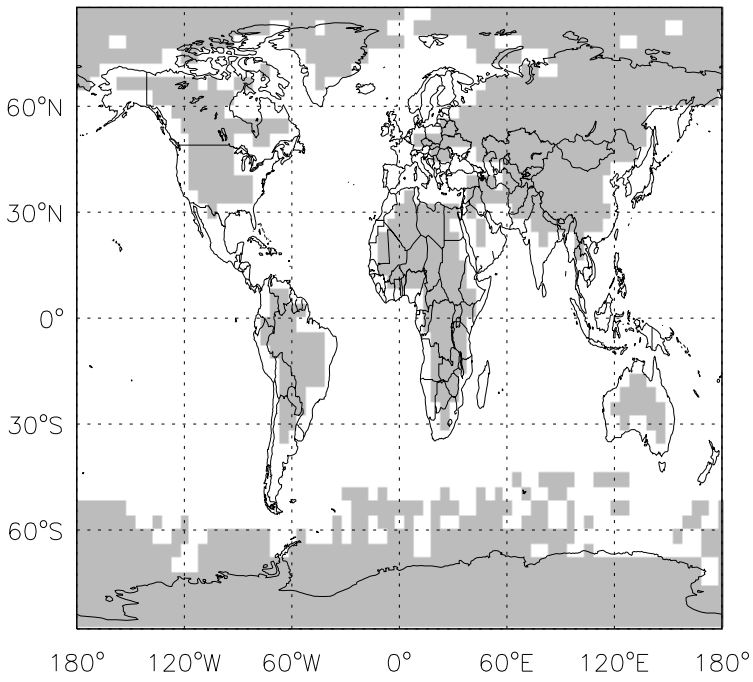
Ratio: SO2 column volcanic emissions for Jul



GEOS-Chem Emission Ratio Maps

v11-01d-Run0 / v10-01-public-Run0

Ratio: SO<sub>2</sub> ship emissions for Jul



v11-01d-Run0 / v11-01b-Run0

Ratio: SO<sub>2</sub> ship emissions for Jul

