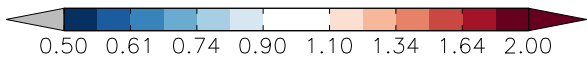
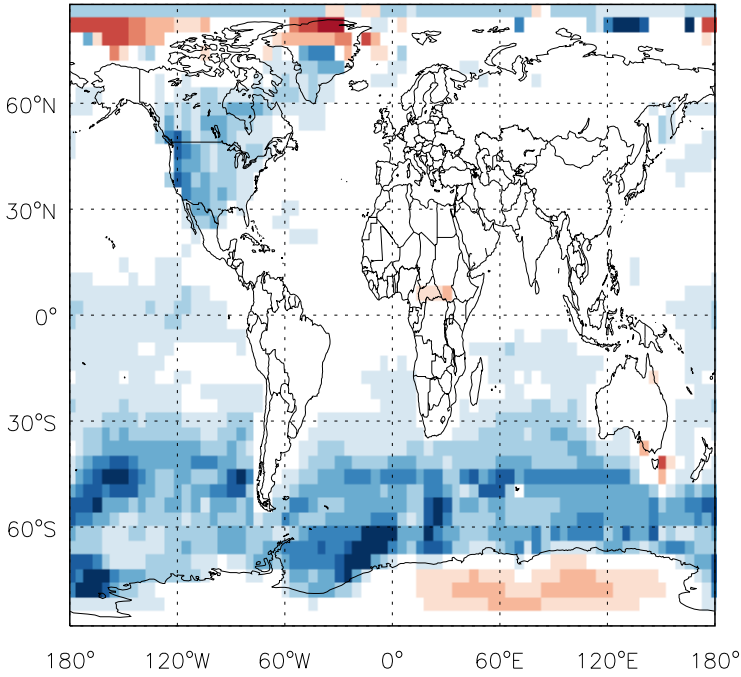
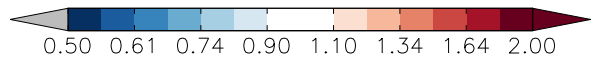
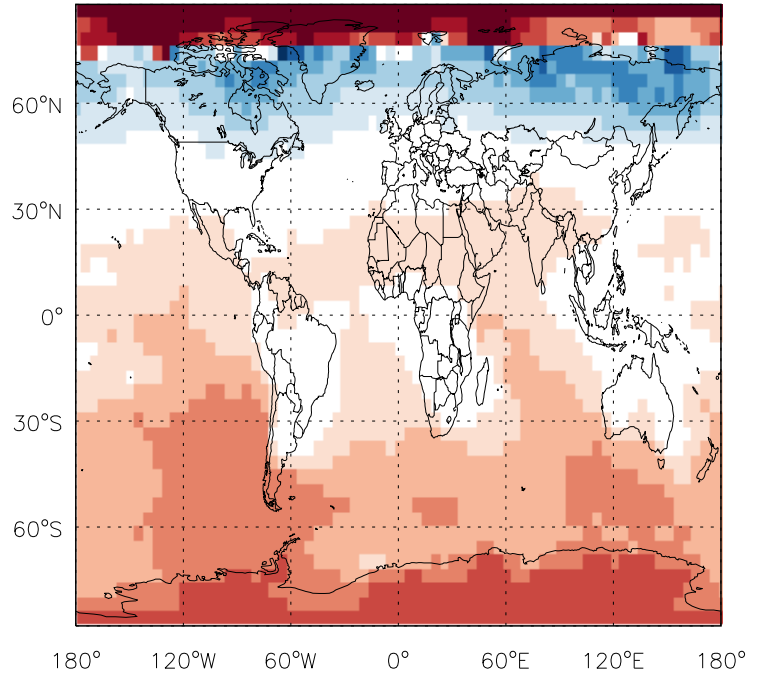


GEOS-Chem Ratio Maps at surface and 500 hPa

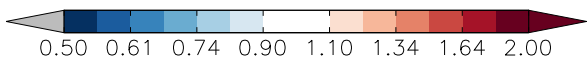
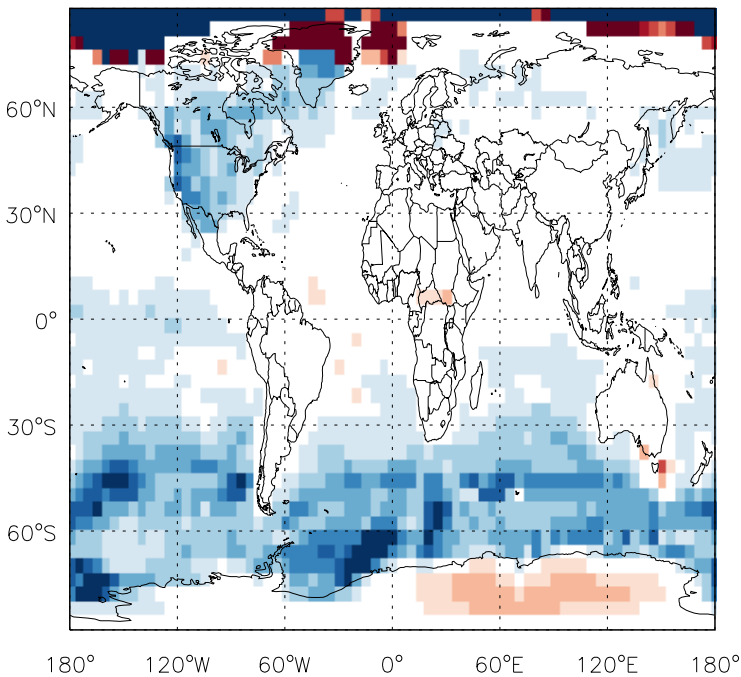
v11-01d-Run0 / v11-01b-Run0
NO / Ratio @ Surface for Jan



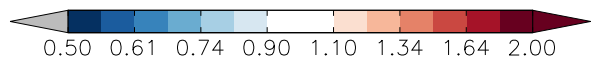
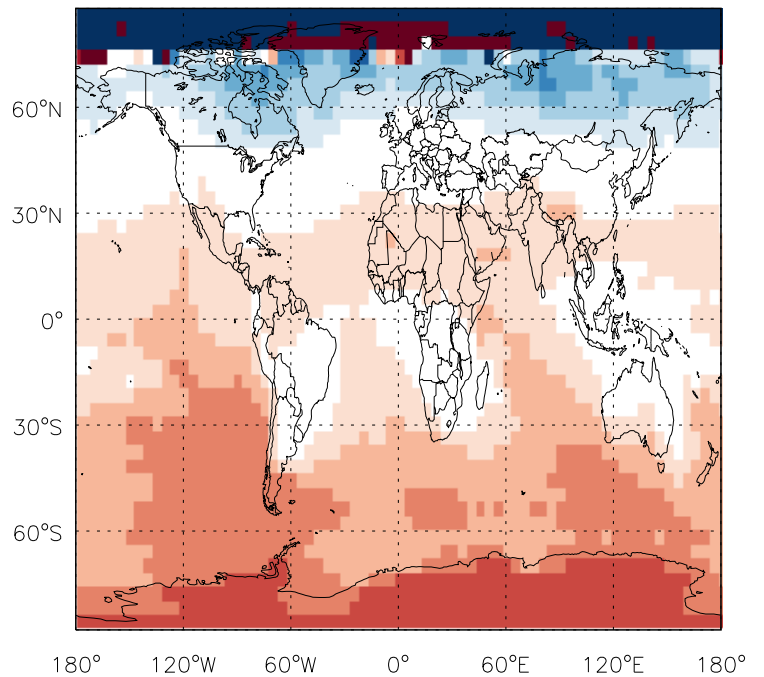
v11-01d-Run0 / v11-01b-Run0
NO / Ratio @ 500 hPa for Jan



v11-01d-Run0 / v10-01-public-Run0
NO / Ratio @ Surface for Jan



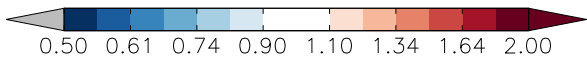
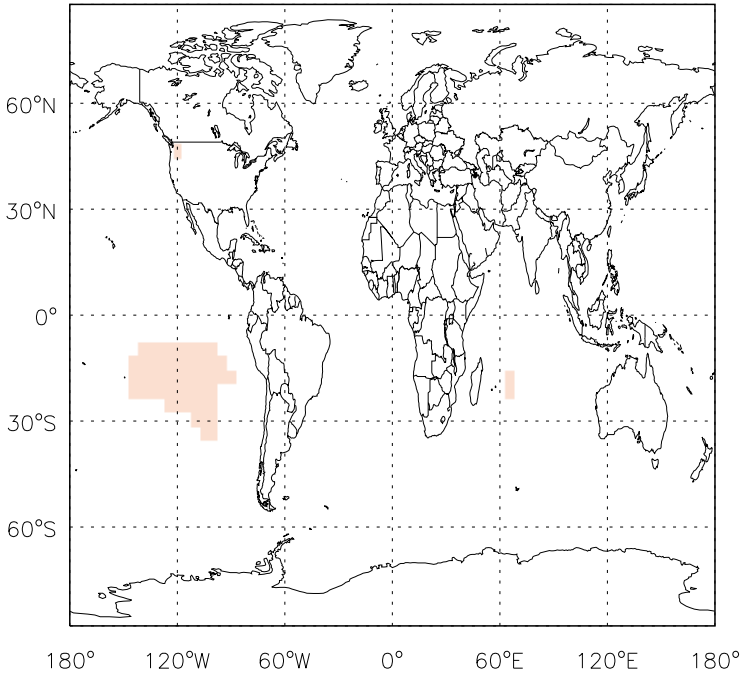
v11-01d-Run0 / v10-01-public-Run0
NO / Ratio @ 500 hPa for Jan



GEOS-Chem Ratio Maps at surface and 500 hPa

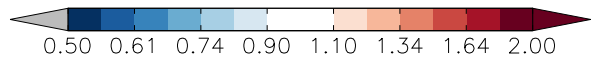
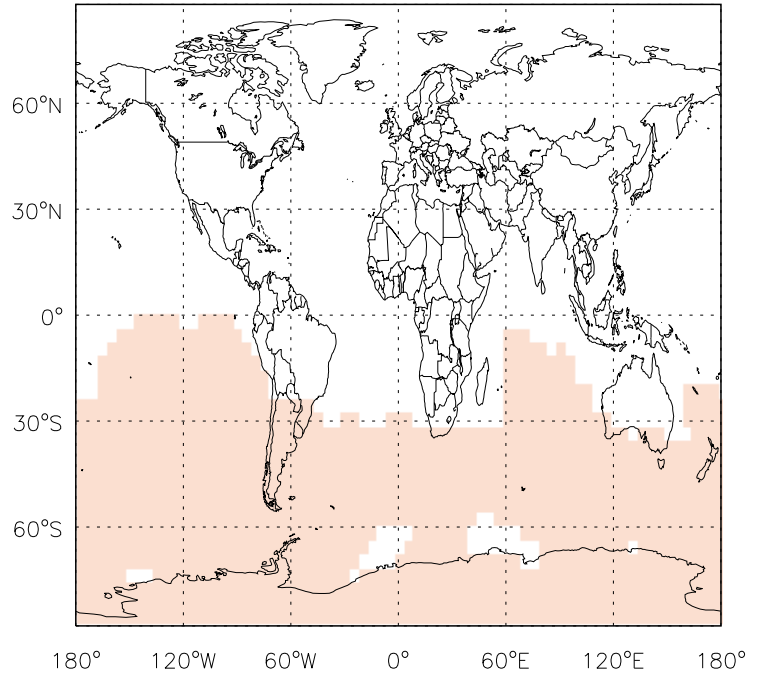
v11-01d-Run0 / v11-01b-Run0

O3 / Ratio @ Surface for Jan



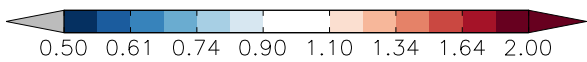
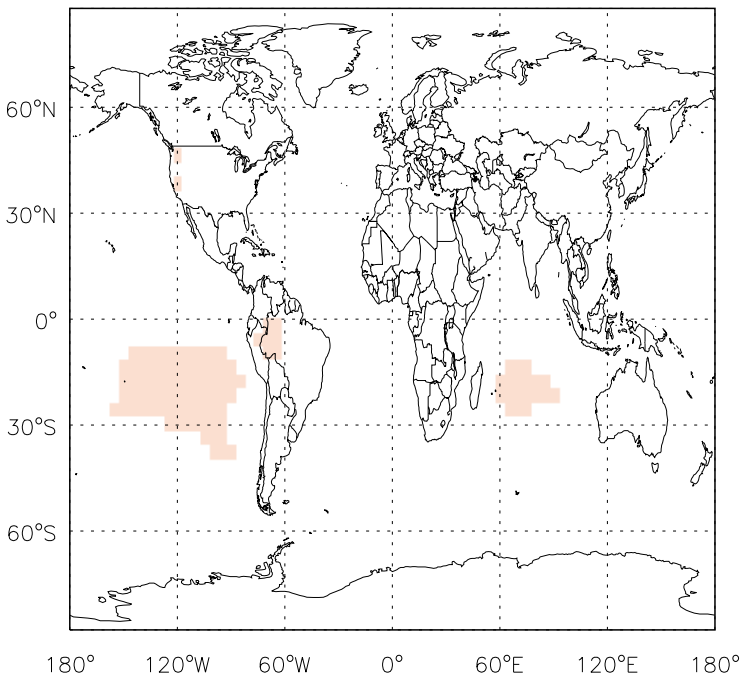
v11-01d-Run0 / v11-01b-Run0

O3 / Ratio @ 500 hPa for Jan



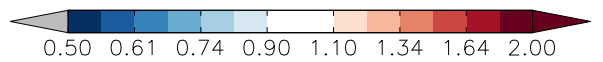
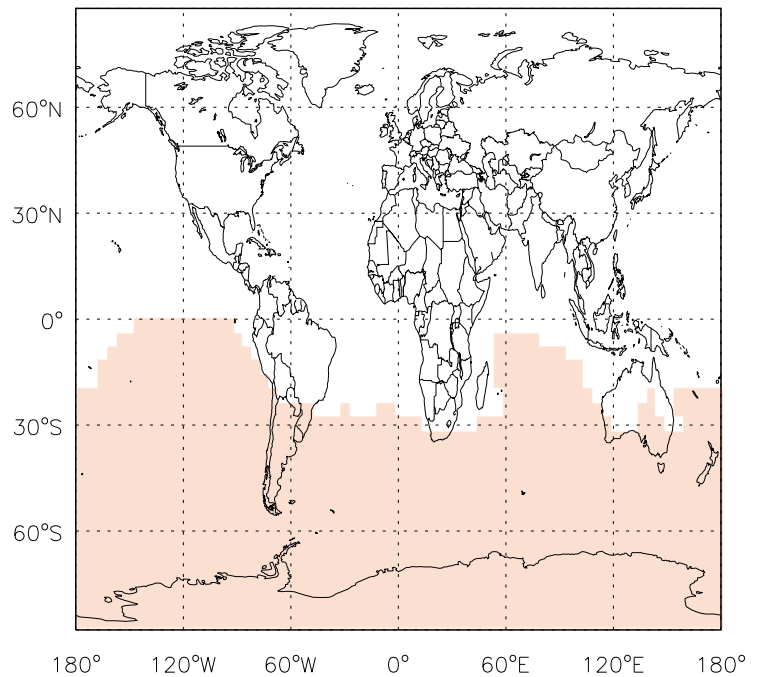
v11-01d-Run0 / v10-01-public-Run0

O3 / Ratio @ Surface for Jan



v11-01d-Run0 / v10-01-public-Run0

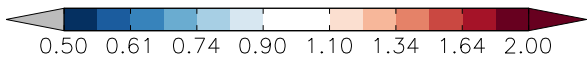
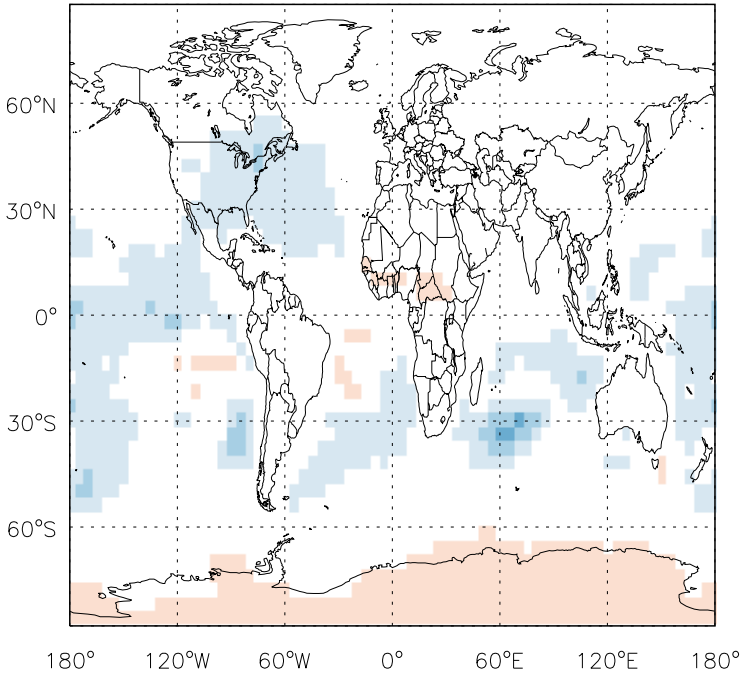
O3 / Ratio @ 500 hPa for Jan



GEOS-Chem Ratio Maps at surface and 500 hPa

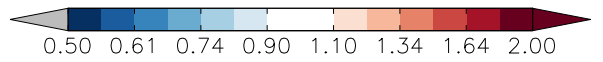
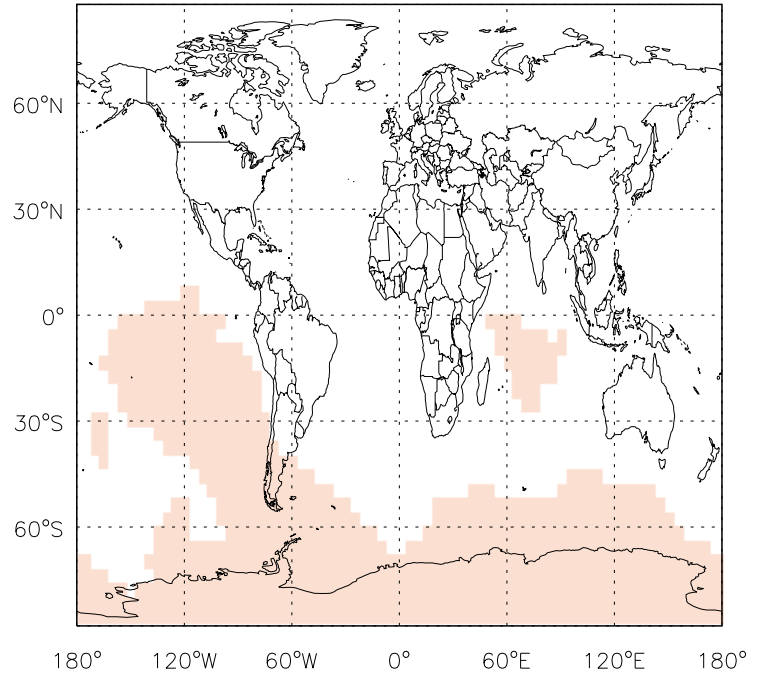
v11-01d-Run0 / v11-01b-Run0

PAN / Ratio @ Surface for Jan



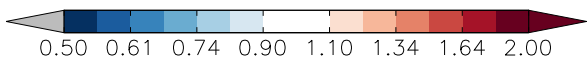
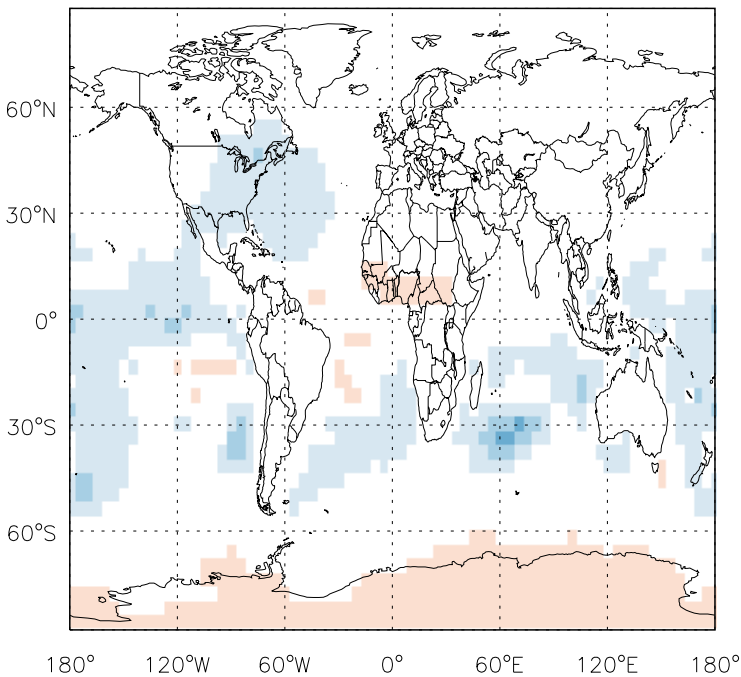
v11-01d-Run0 / v11-01b-Run0

PAN/ Ratio @ 500 hPa for Jan



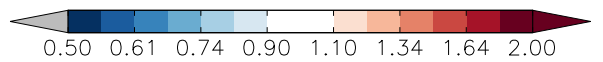
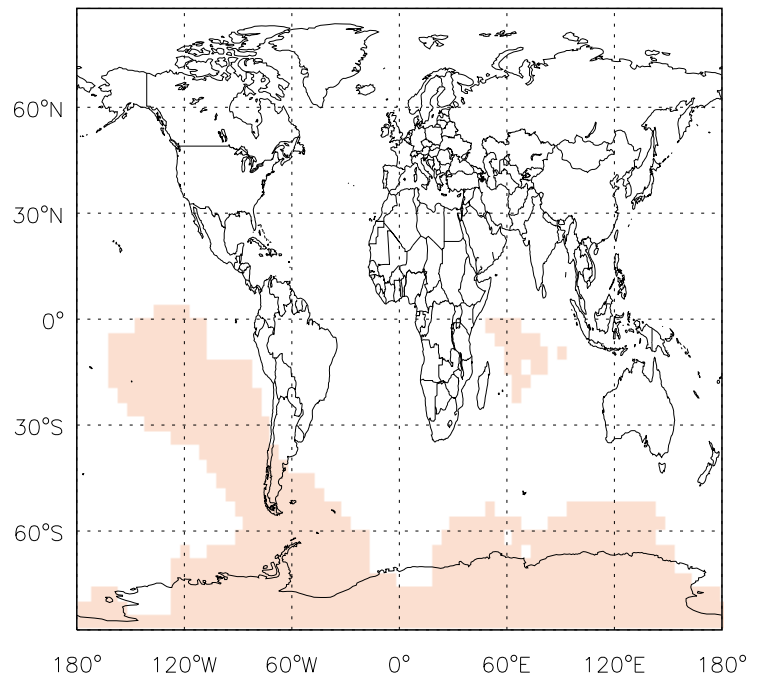
v11-01d-Run0 / v10-01-public-Run0

PAN / Ratio @ Surface for Jan



v11-01d-Run0 / v10-01-public-Run0

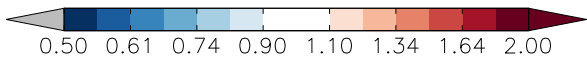
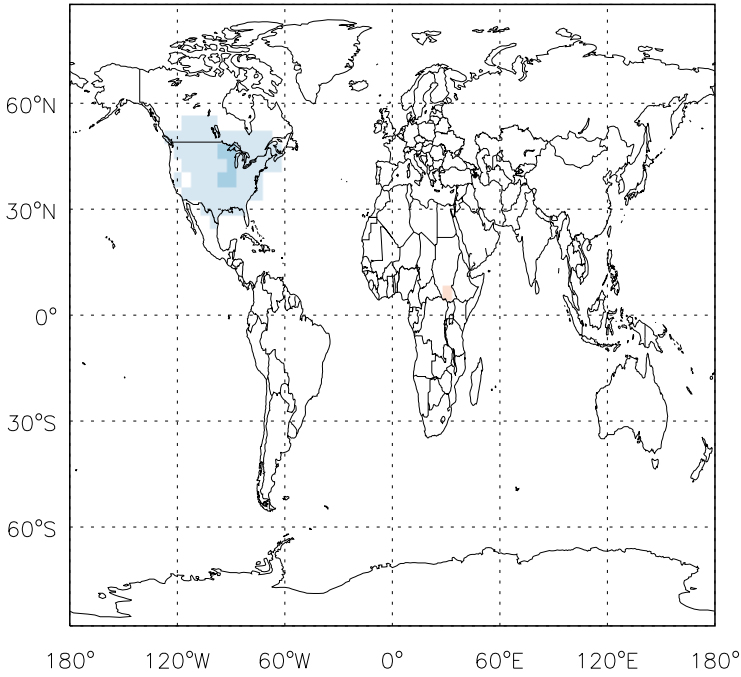
PAN/ Ratio @ 500 hPa for Jan



GEOS-Chem Ratio Maps at surface and 500 hPa

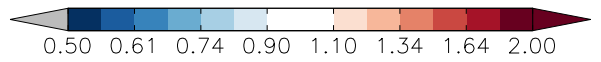
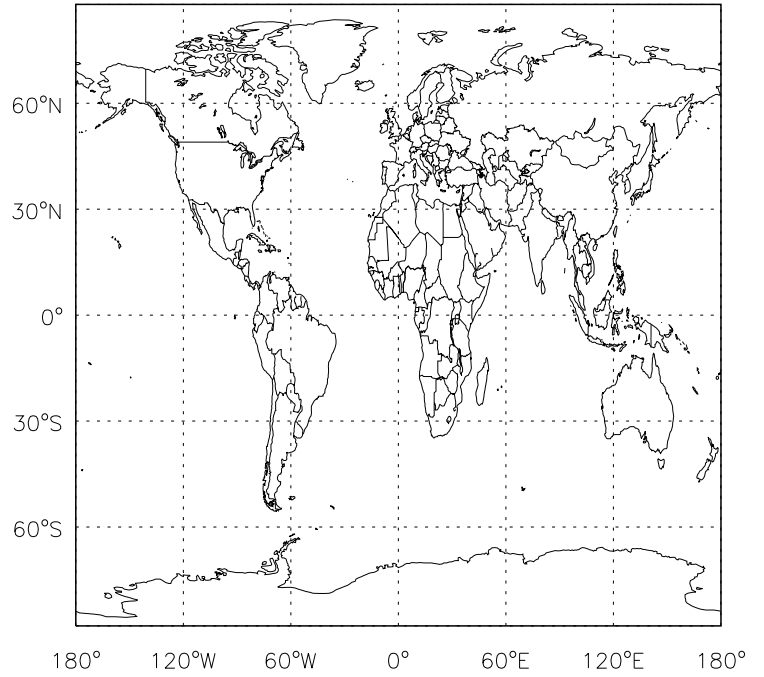
v11-01d-Run0 / v11-01b-Run0

CO / Ratio @ Surface for Jan



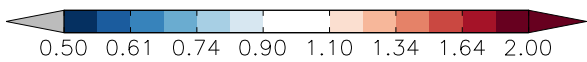
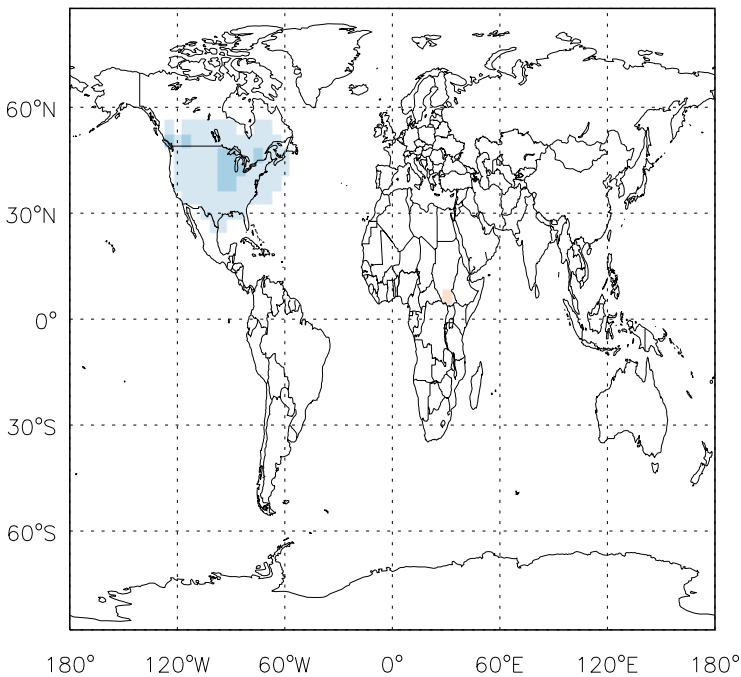
v11-01d-Run0 / v11-01b-Run0

CO / Ratio @ 500 hPa for Jan



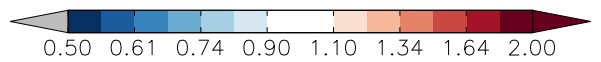
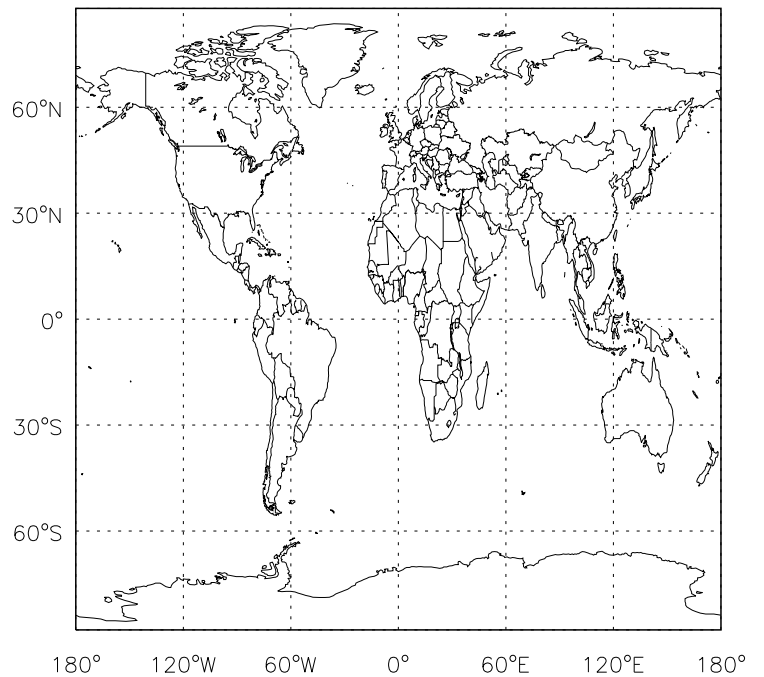
v11-01d-Run0 / v10-01-public-Run0

CO / Ratio @ Surface for Jan



v11-01d-Run0 / v10-01-public-Run0

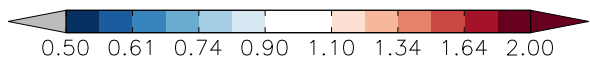
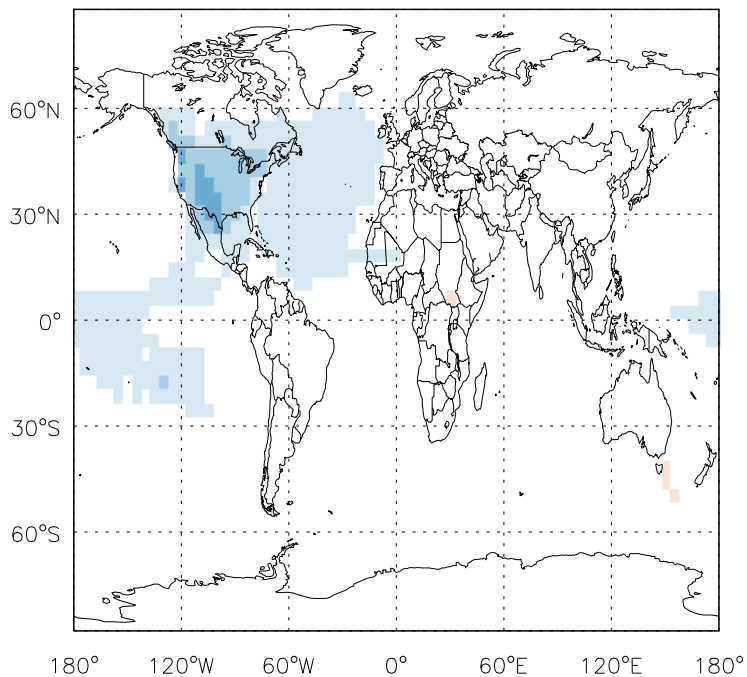
CO / Ratio @ 500 hPa for Jan



GEOS-Chem Ratio Maps at surface and 500 hPa

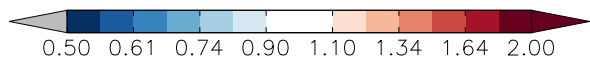
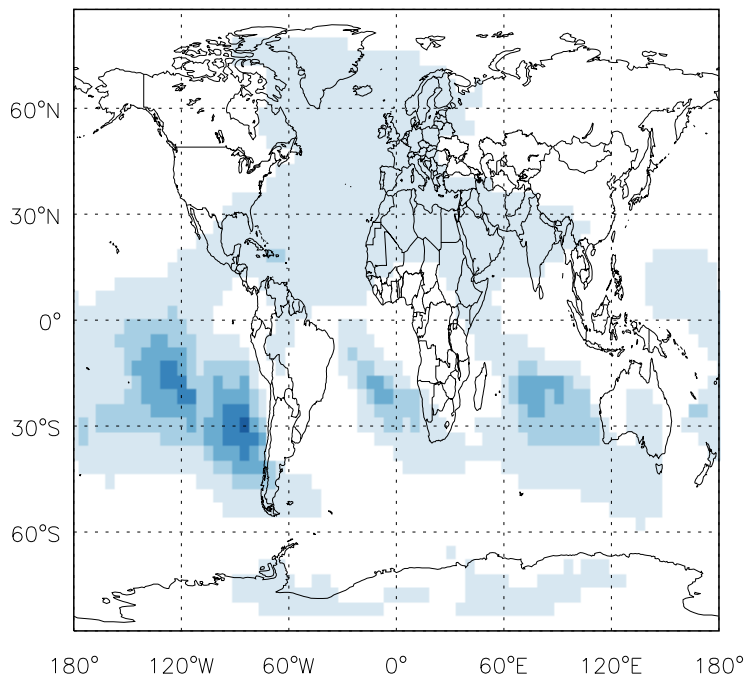
v11-01d-Run0 / v11-01b-Run0

ALK4 / Ratio @ Surface for Jan



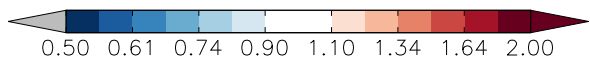
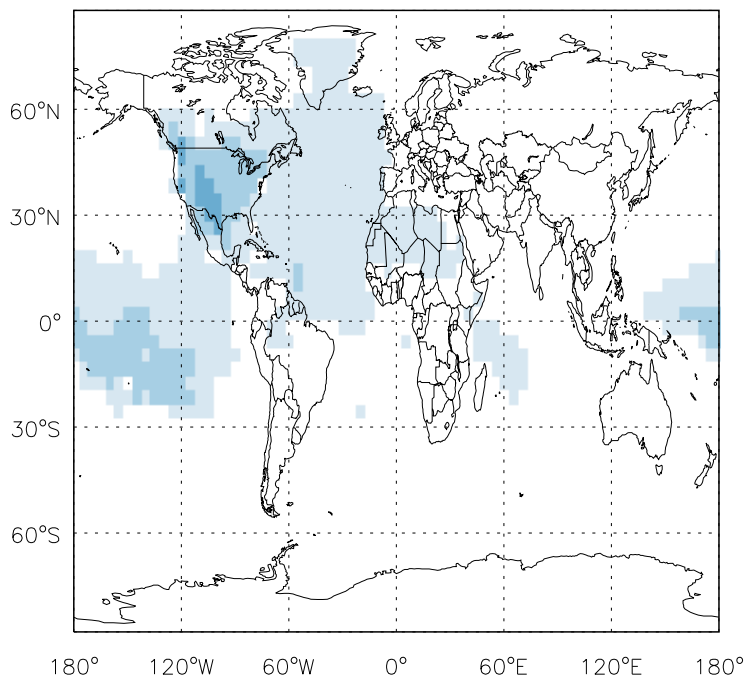
v11-01d-Run0 / v11-01b-Run0

ALK4 / Ratio @ 500 hPa for Jan



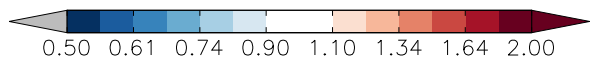
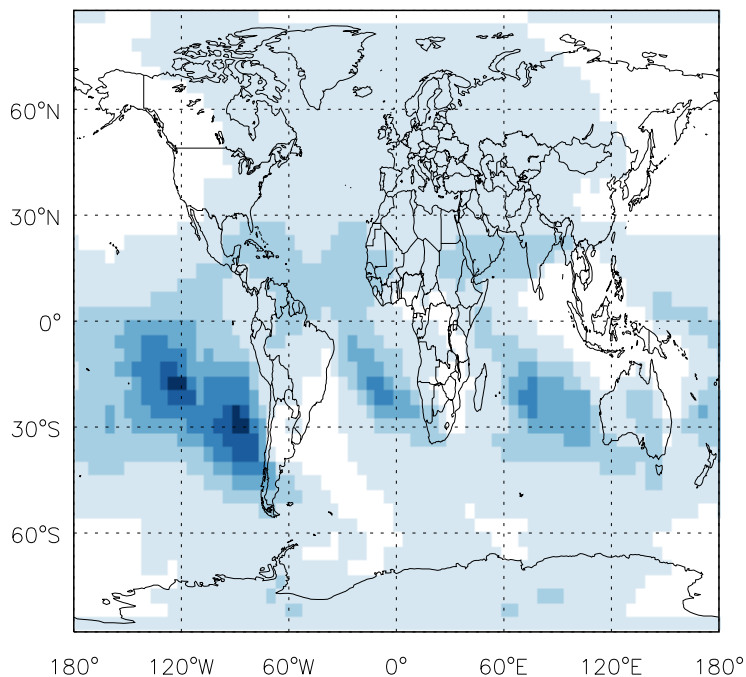
v11-01d-Run0 / v10-01-public-Run0

ALK4 / Ratio @ Surface for Jan



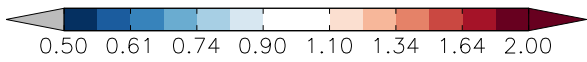
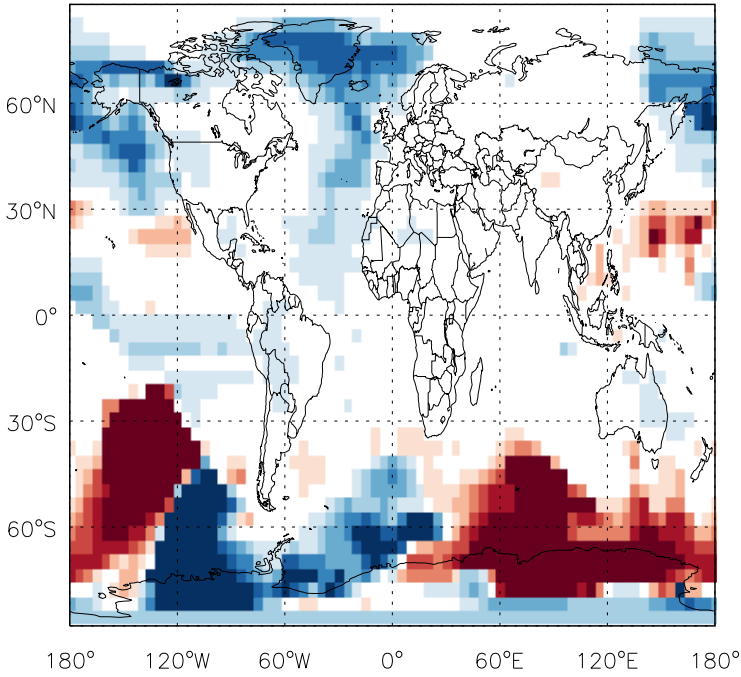
v11-01d-Run0 / v10-01-public-Run0

ALK4 / Ratio @ 500 hPa for Jan

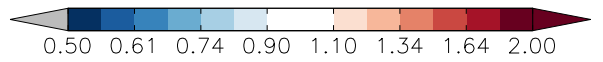
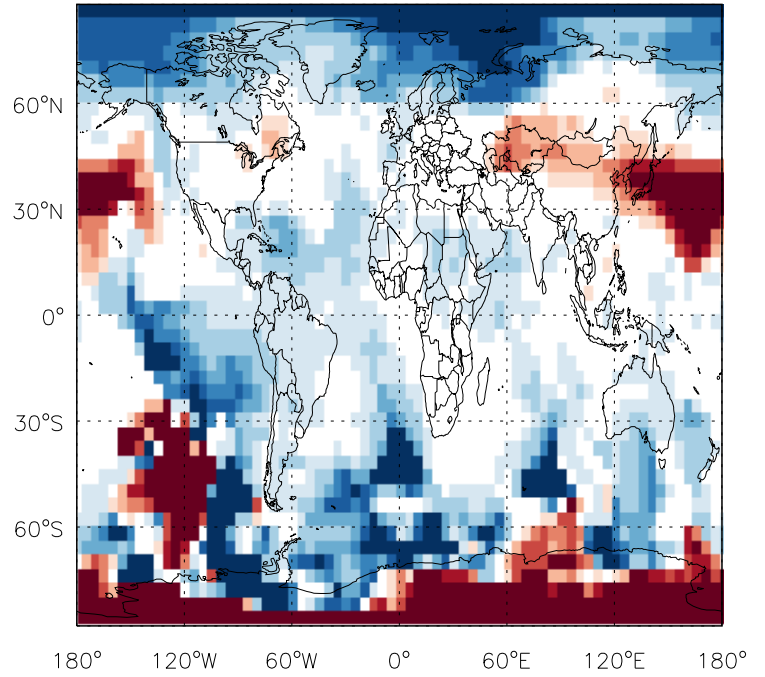


GEOS-Chem Ratio Maps at surface and 500 hPa

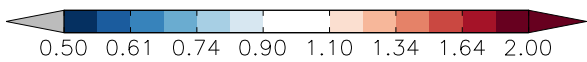
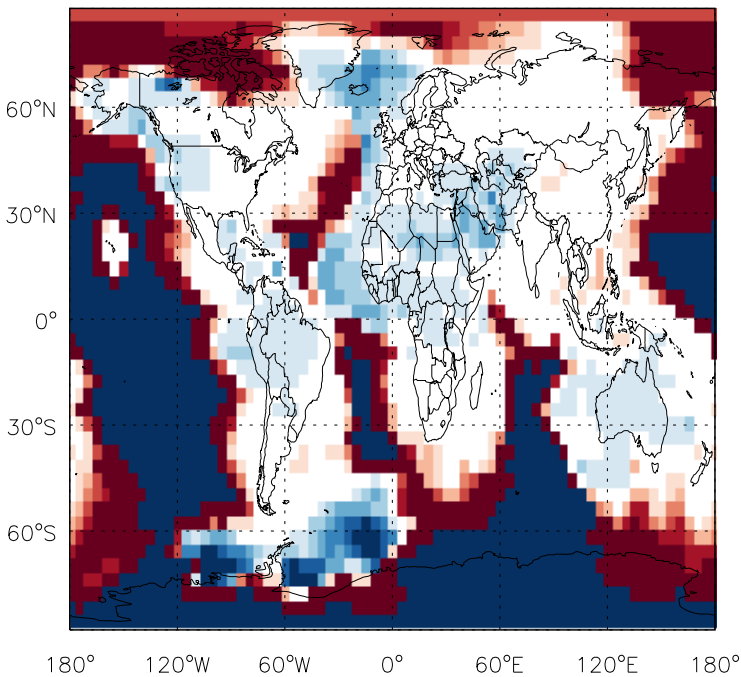
v11-01d-Run0 / v11-01b-Run0
ISOP / Ratio @ Surface for Jan



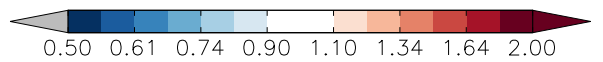
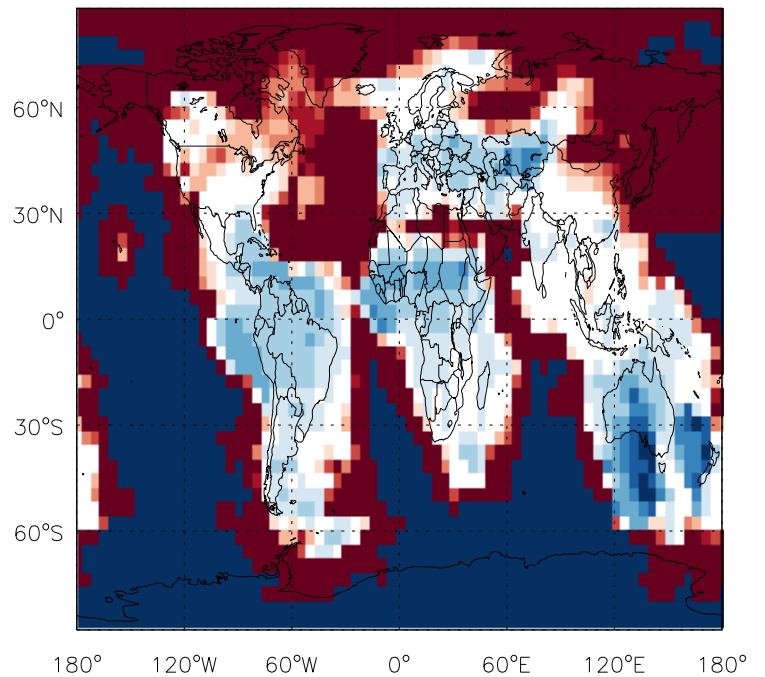
v11-01d-Run0 / v11-01b-Run0
ISOP / Ratio @ 500 hPa for Jan



v11-01d-Run0 / v10-01-public-Run0
ISOP / Ratio @ Surface for Jan

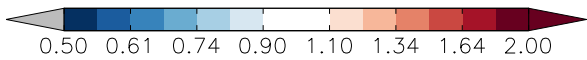
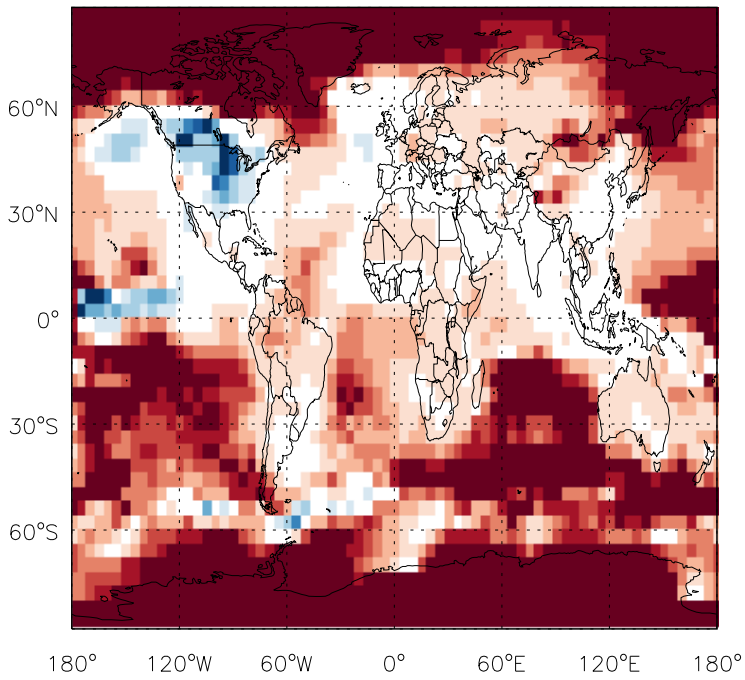


v11-01d-Run0 / v10-01-public-Run0
ISOP / Ratio @ 500 hPa for Jan

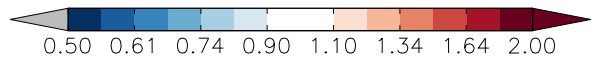
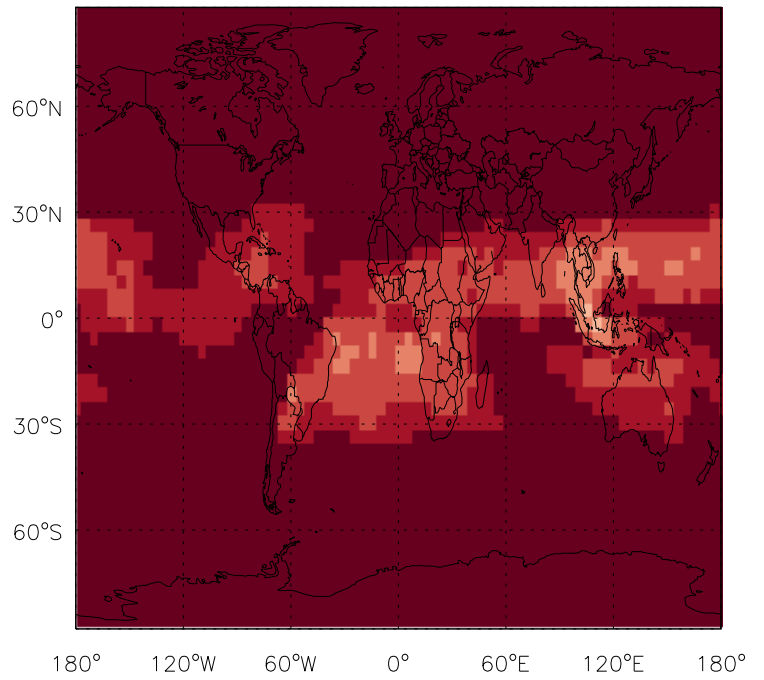


GEOS-Chem Ratio Maps at surface and 500 hPa

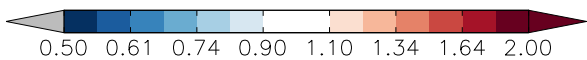
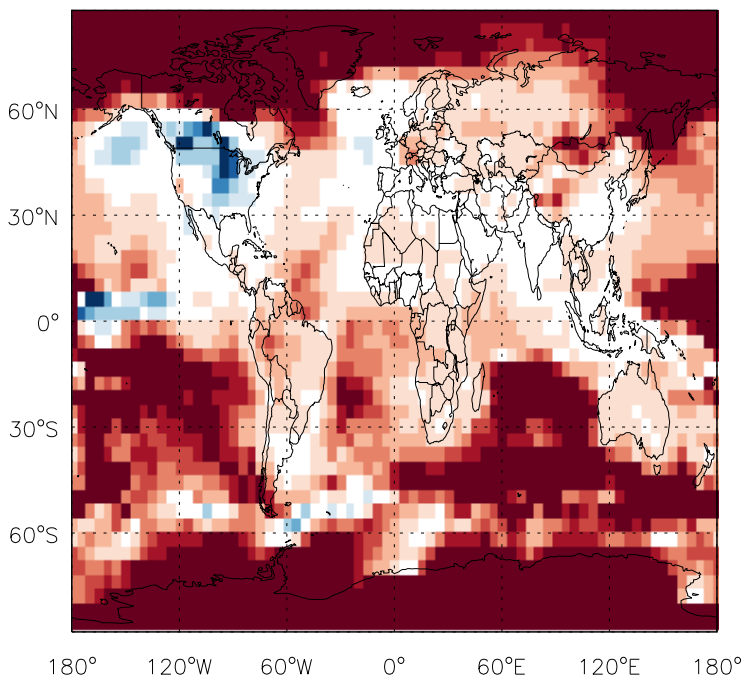
v11-01d-Run0 / v11-01b-Run0
HN03 / Ratio @ Surface for Jan



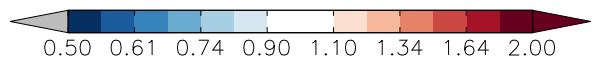
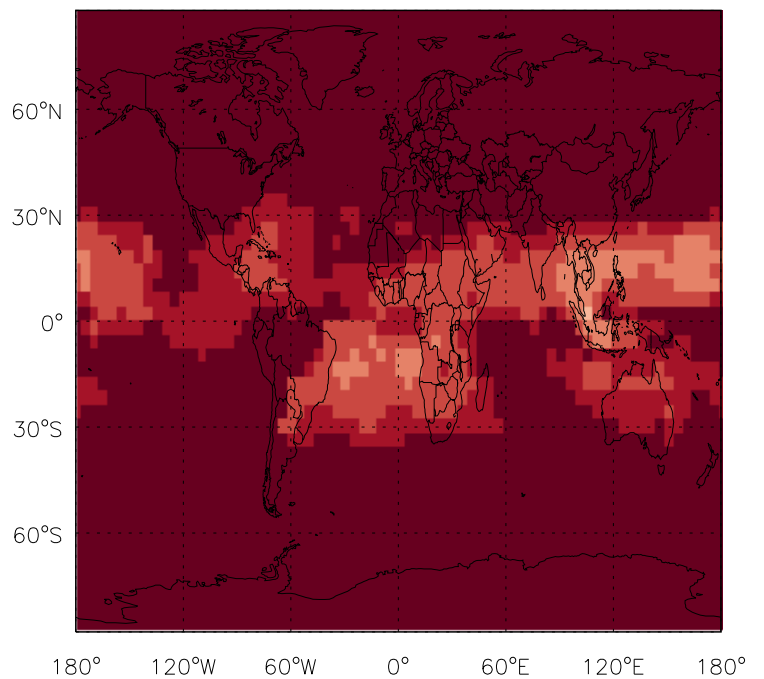
v11-01d-Run0 / v11-01b-Run0
HN03/ Ratio @ 500 hPa for Jan



v11-01d-Run0 / v10-01-public-Run0
HN03 / Ratio @ Surface for Jan

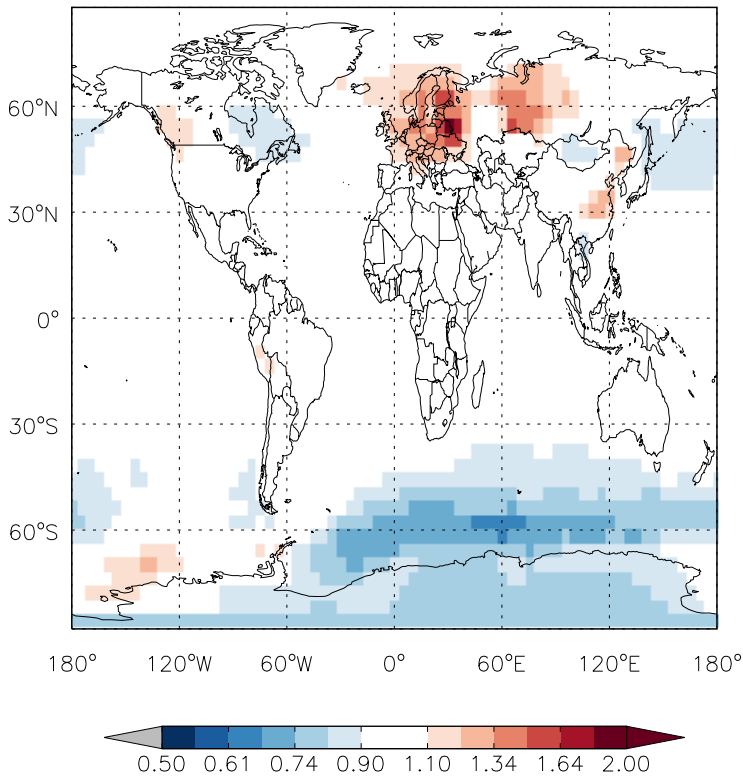


v11-01d-Run0 / v10-01-public-Run0
HN03/ Ratio @ 500 hPa for Jan

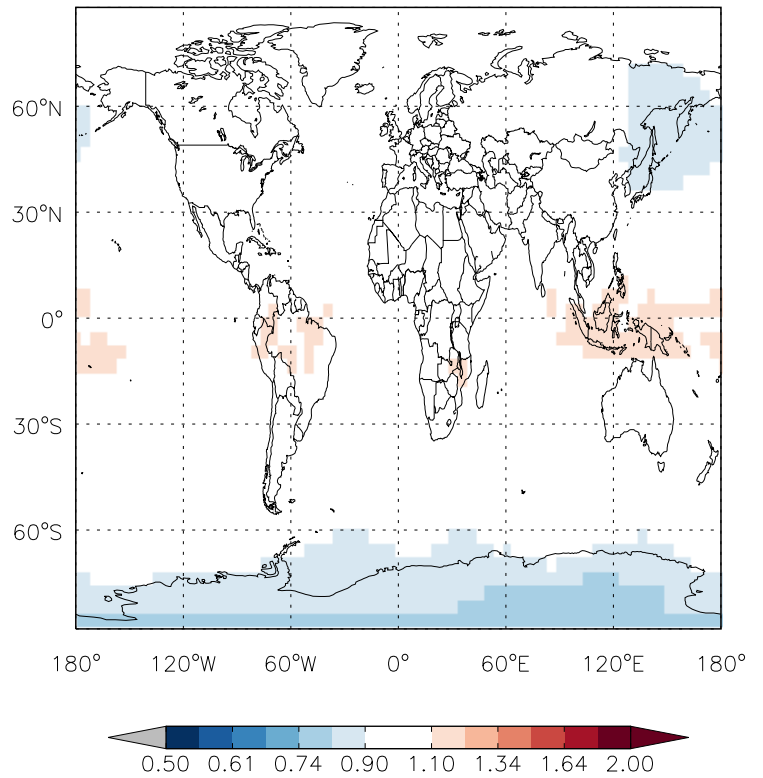


GEOS-Chem Ratio Maps at surface and 500 hPa

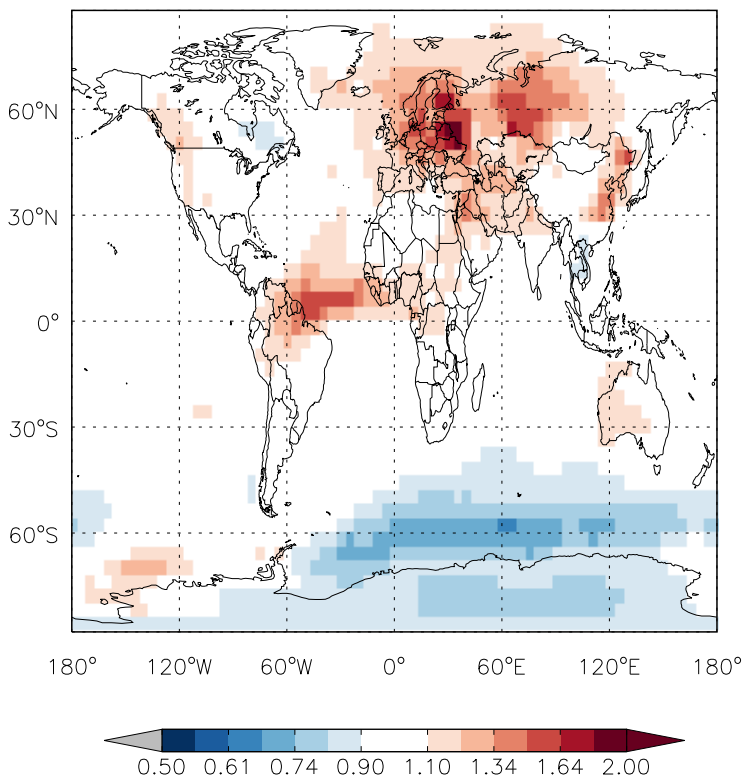
v11-01d-Run0 / v11-01b-Run0
H2O2 / Ratio @ Surface for Jan



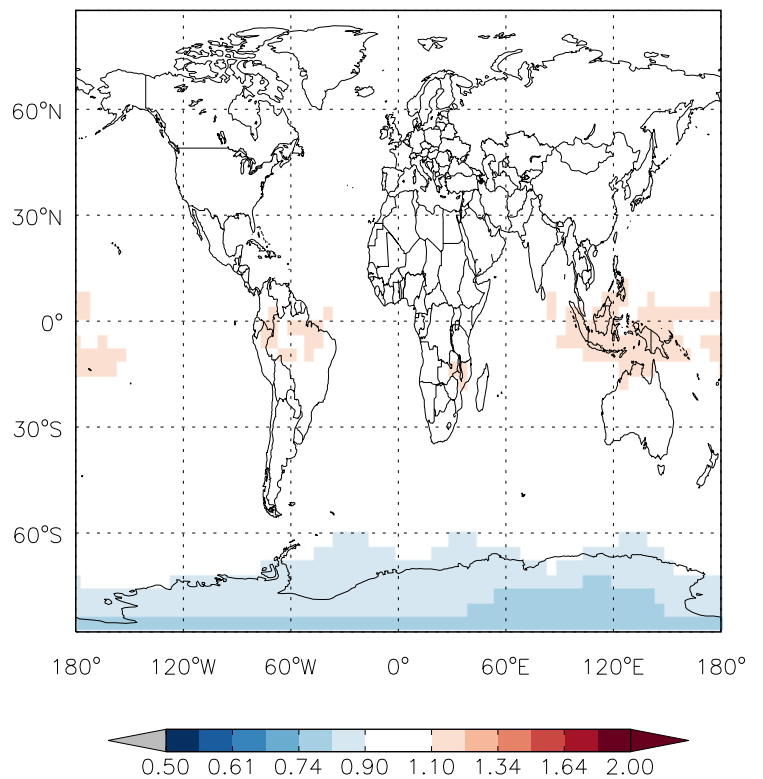
v11-01d-Run0 / v11-01b-Run0
H2O2 / Ratio @ 500 hPa for Jan



v11-01d-Run0 / v10-01-public-Run0
H2O2 / Ratio @ Surface for Jan



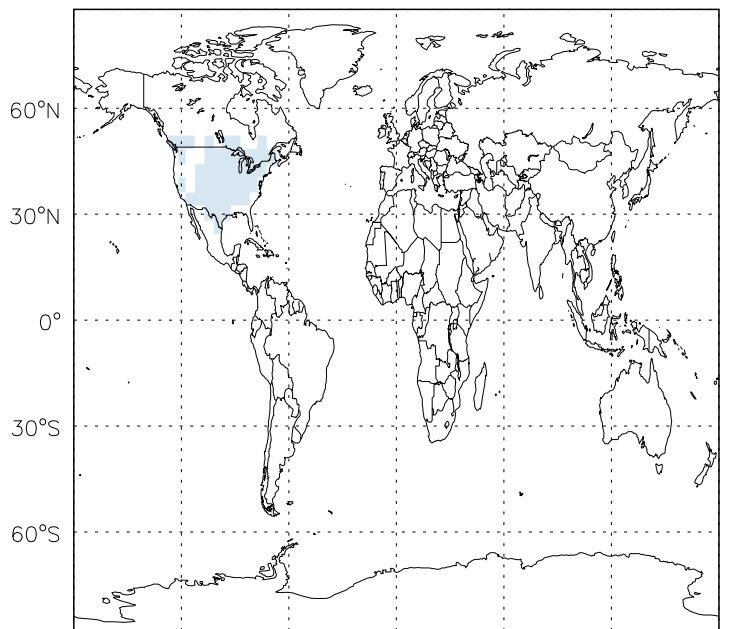
v11-01d-Run0 / v10-01-public-Run0
H2O2 / Ratio @ 500 hPa for Jan



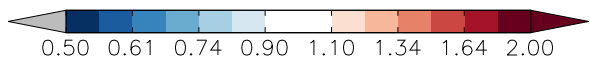
GEOS-Chem Ratio Maps at surface and 500 hPa

v11-01d-Run0 / v11-01b-Run0

ACET / Ratio @ Surface for Jan

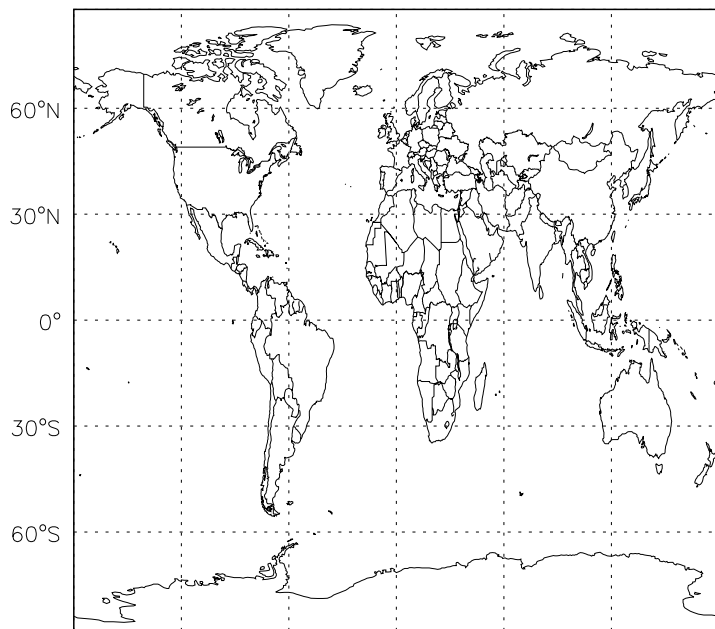


180° 120°W 60°W 0° 60°E 120°E 180°

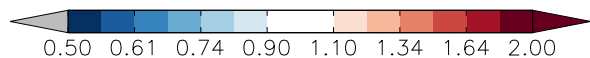


v11-01d-Run0 / v11-01b-Run0

ACET / Ratio @ 500 hPa for Jan

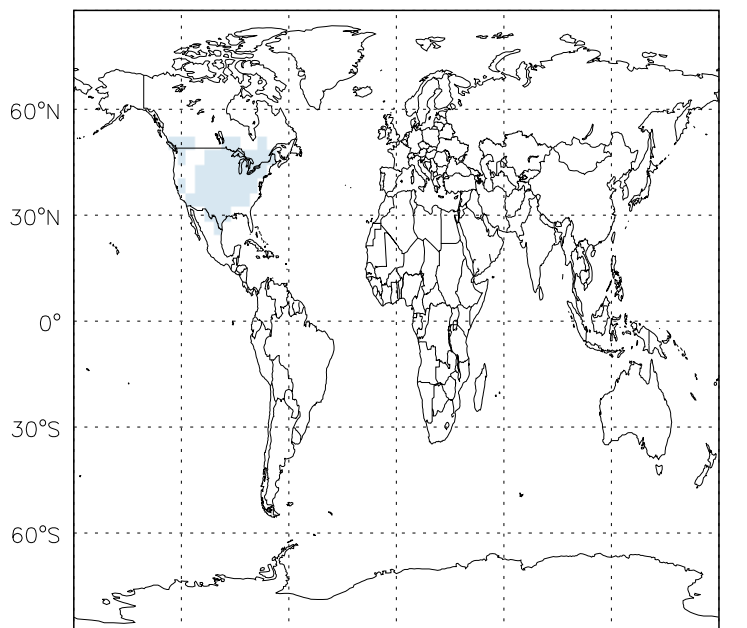


180° 120°W 60°W 0° 60°E 120°E 180°

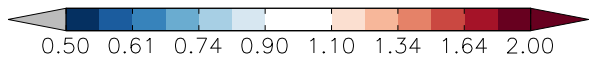


v11-01d-Run0 / v10-01-public-Run0

ACET / Ratio @ Surface for Jan

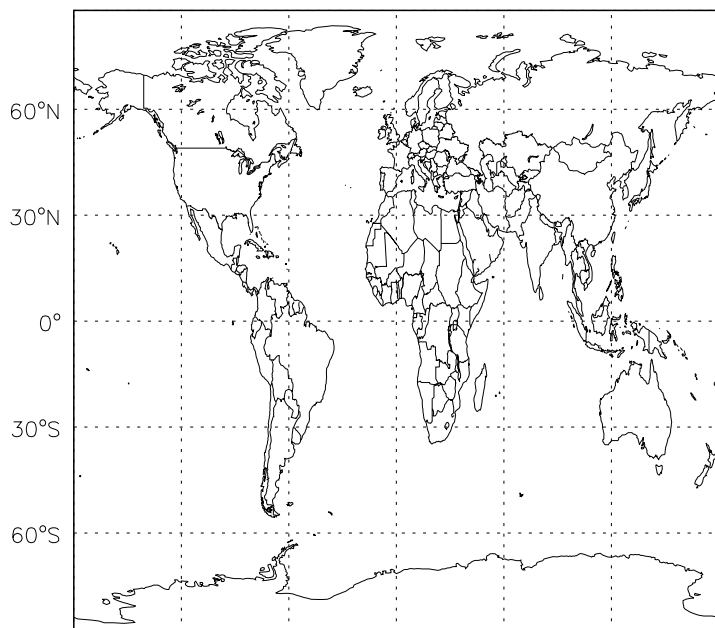


180° 120°W 60°W 0° 60°E 120°E 180°

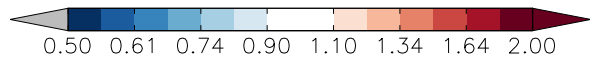


v11-01d-Run0 / v10-01-public-Run0

ACET / Ratio @ 500 hPa for Jan



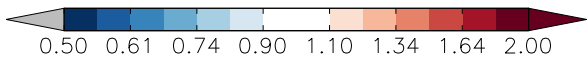
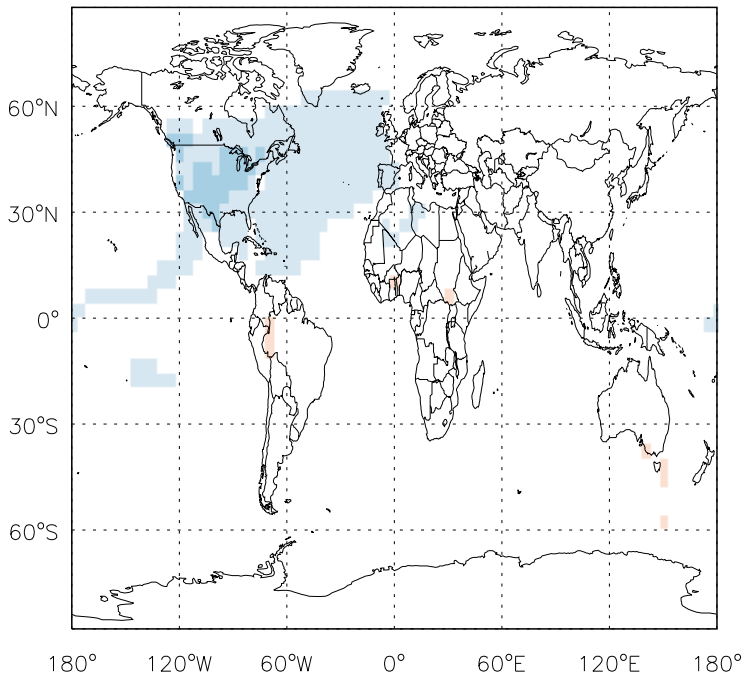
180° 120°W 60°W 0° 60°E 120°E 180°



GEOS-Chem Ratio Maps at surface and 500 hPa

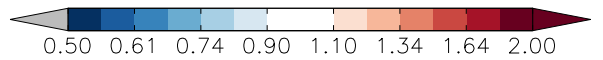
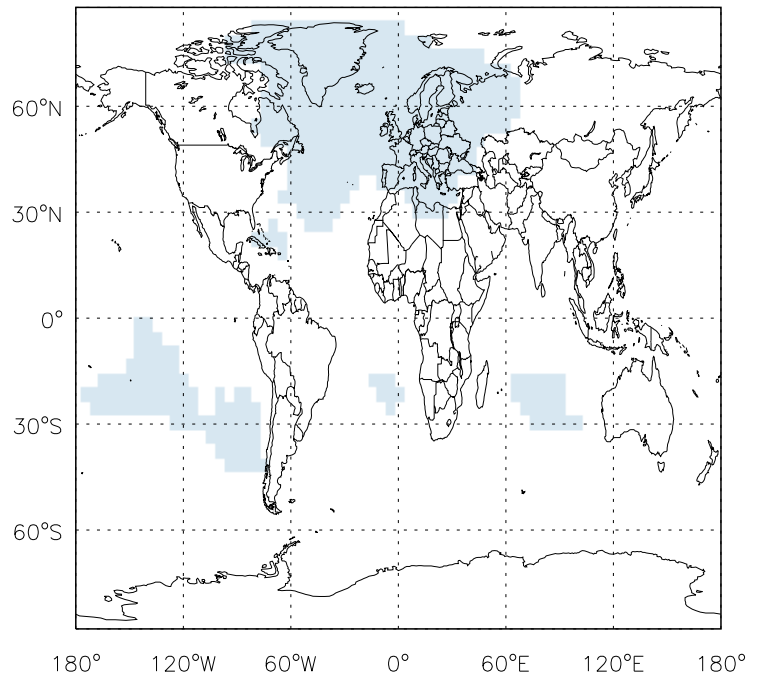
v11-01d-Run0 / v11-01b-Run0

MEK / Ratio @ Surface for Jan



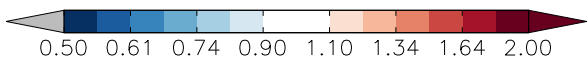
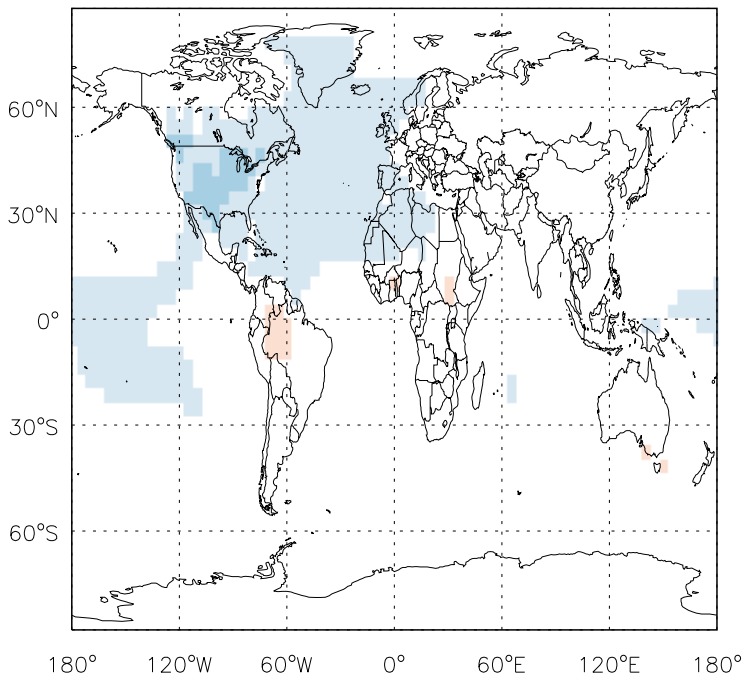
v11-01d-Run0 / v11-01b-Run0

MEK/ Ratio @ 500 hPa for Jan



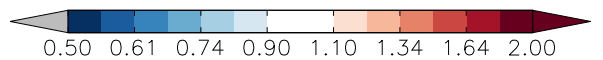
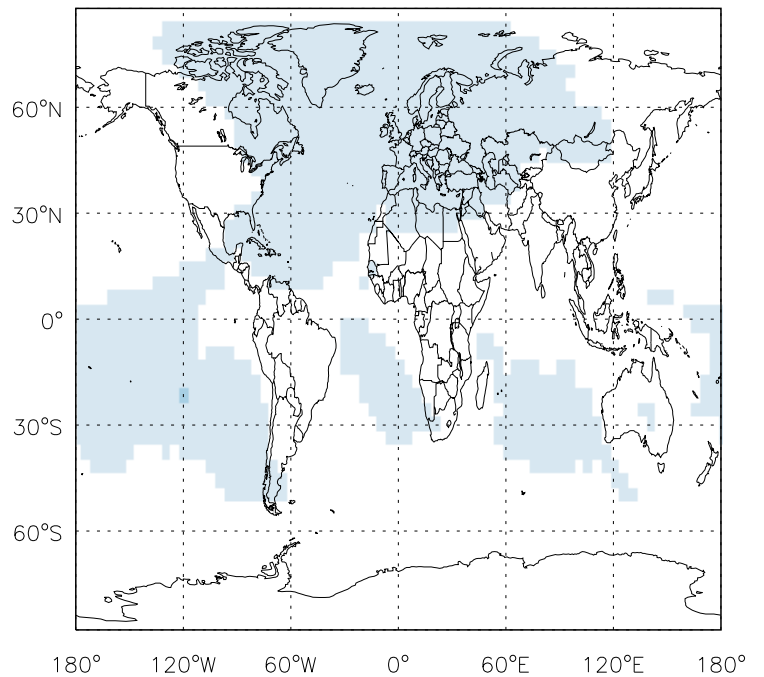
v11-01d-Run0 / v10-01-public-Run0

MEK / Ratio @ Surface for Jan



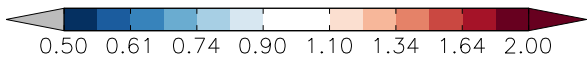
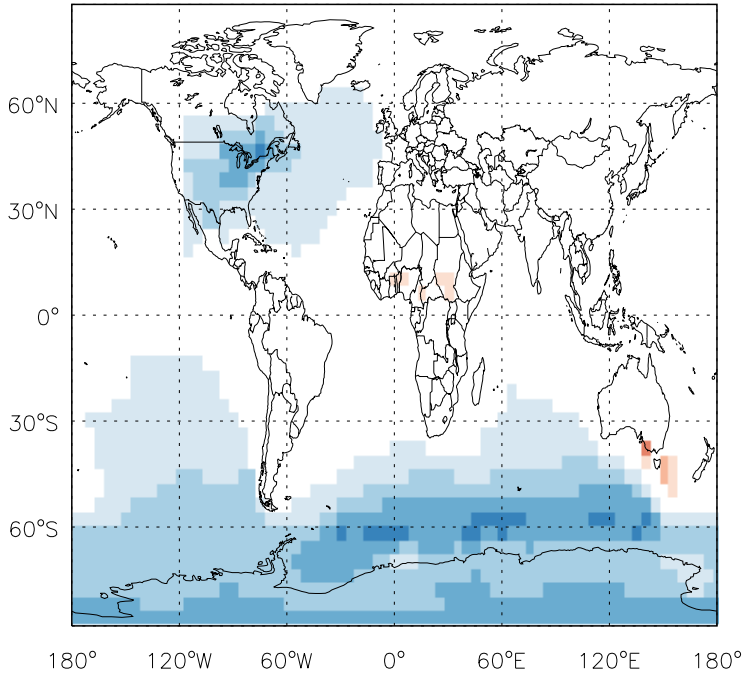
v11-01d-Run0 / v10-01-public-Run0

MEK/ Ratio @ 500 hPa for Jan

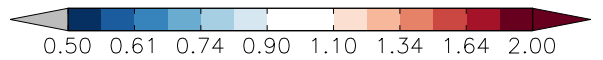
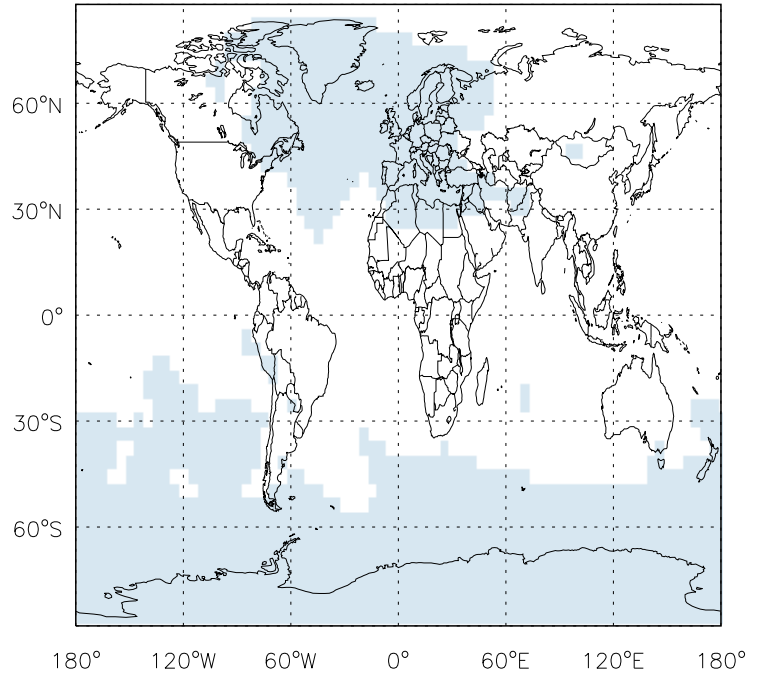


GEOS-Chem Ratio Maps at surface and 500 hPa

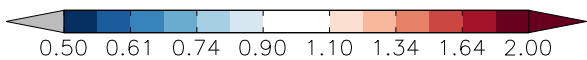
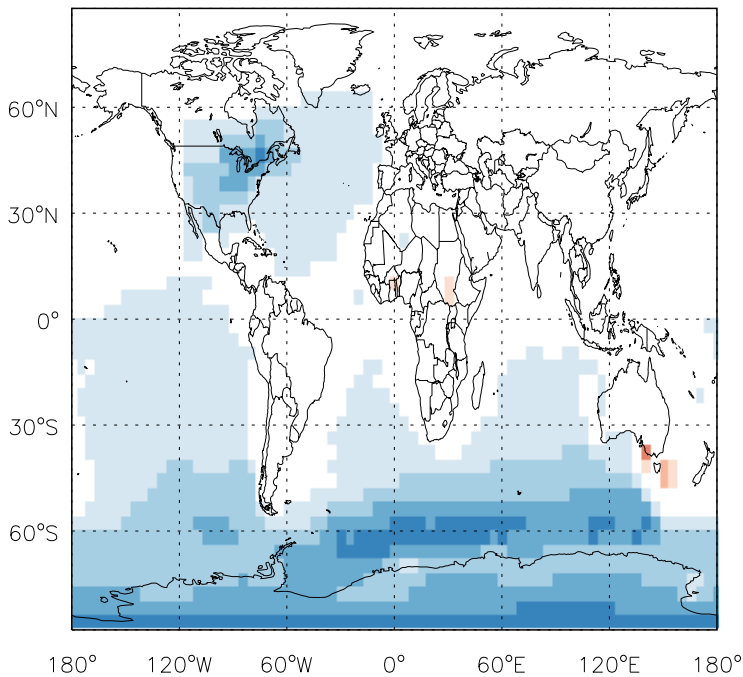
v11-01d-Run0 / v11-01b-Run0
ALD2 / Ratio @ Surface for Jan



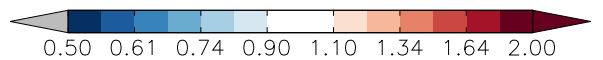
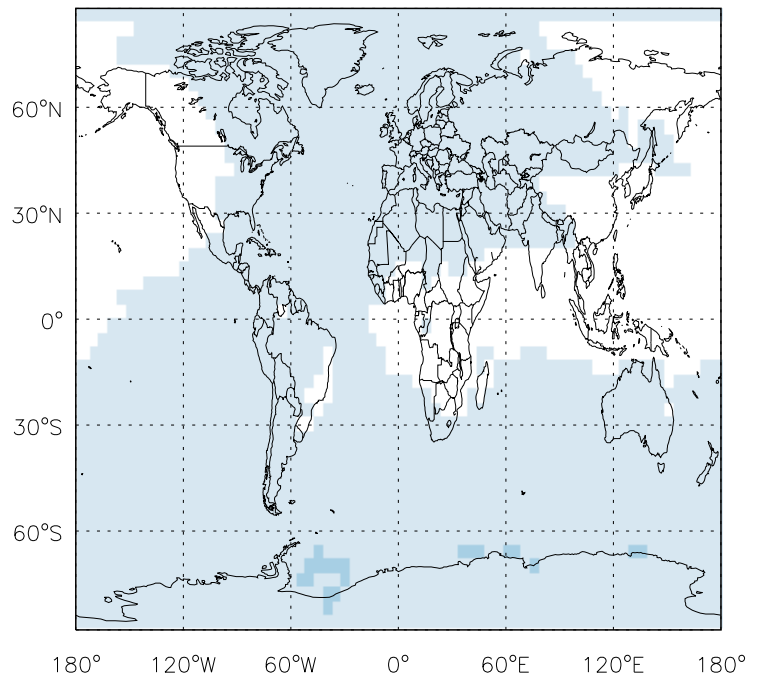
v11-01d-Run0 / v11-01b-Run0
ALD2 / Ratio @ 500 hPa for Jan



v11-01d-Run0 / v10-01-public-Run0
ALD2 / Ratio @ Surface for Jan

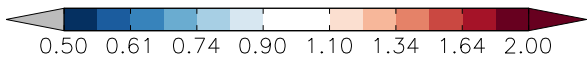
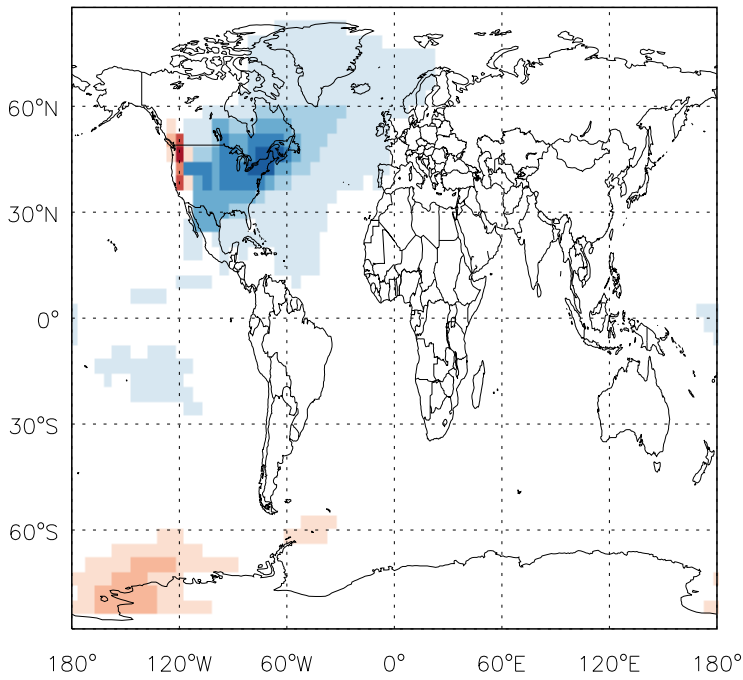


v11-01d-Run0 / v10-01-public-Run0
ALD2 / Ratio @ 500 hPa for Jan

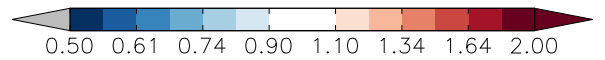
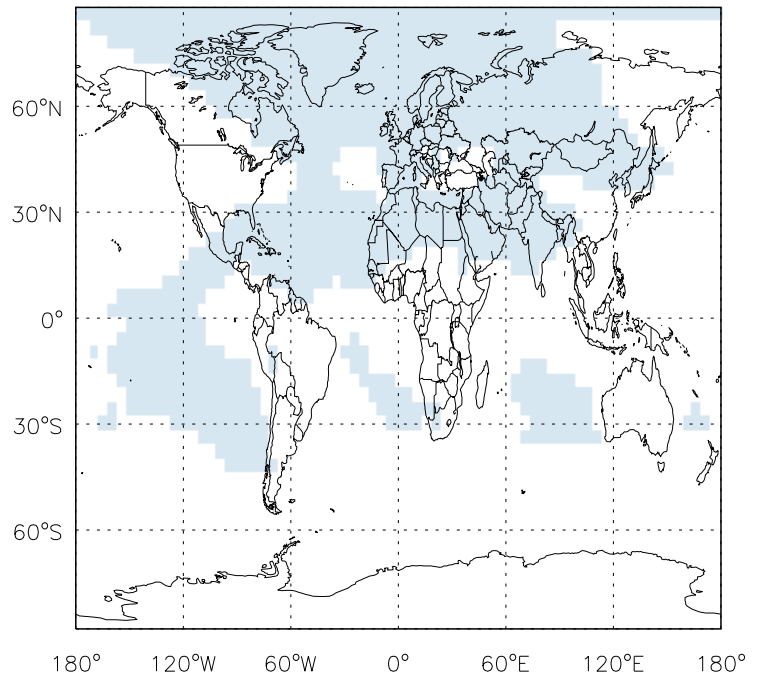


GEOS-Chem Ratio Maps at surface and 500 hPa

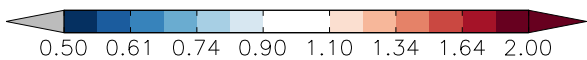
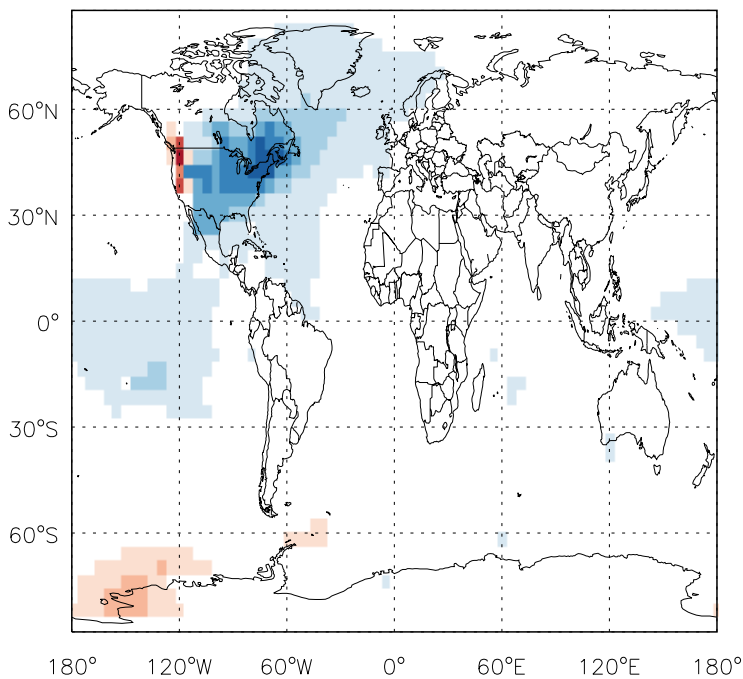
v11-01d-Run0 / v11-01b-Run0
RCHO / Ratio @ Surface for Jan



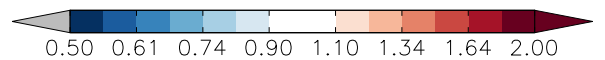
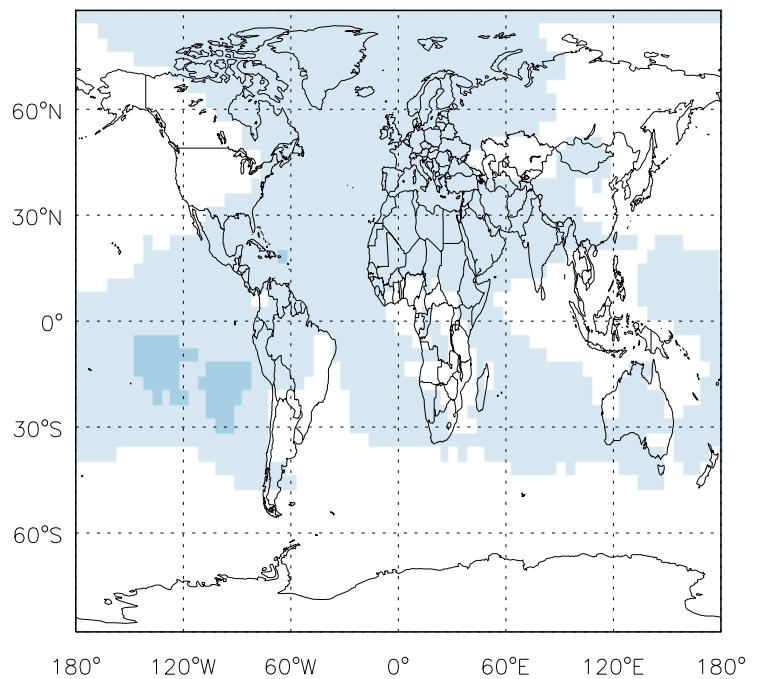
v11-01d-Run0 / v11-01b-Run0
RCHO/ Ratio @ 500 hPa for Jan



v11-01d-Run0 / v10-01-public-Run0
RCHO / Ratio @ Surface for Jan



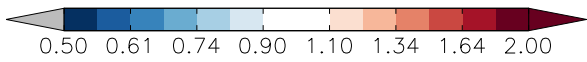
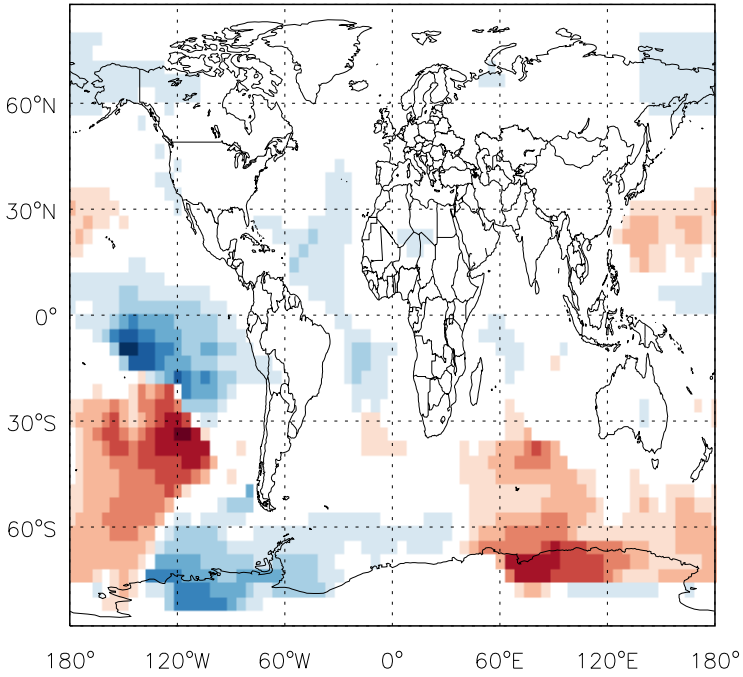
v11-01d-Run0 / v10-01-public-Run0
RCHO/ Ratio @ 500 hPa for Jan



GEOS-Chem Ratio Maps at surface and 500 hPa

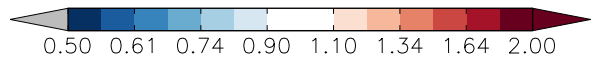
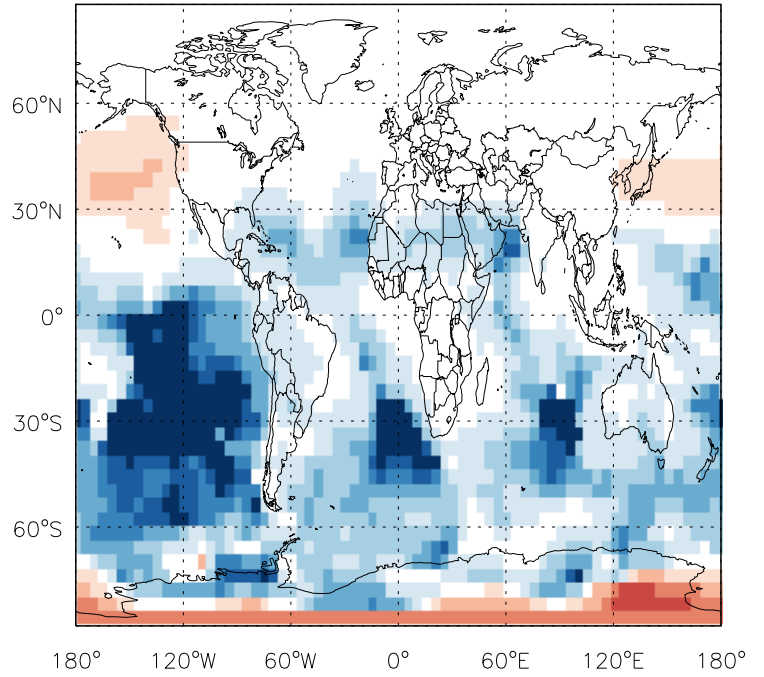
v11-01d-Run0 / v11-01b-Run0

MVK / Ratio @ Surface for Jan



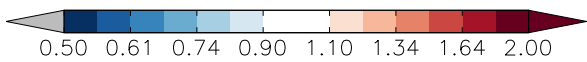
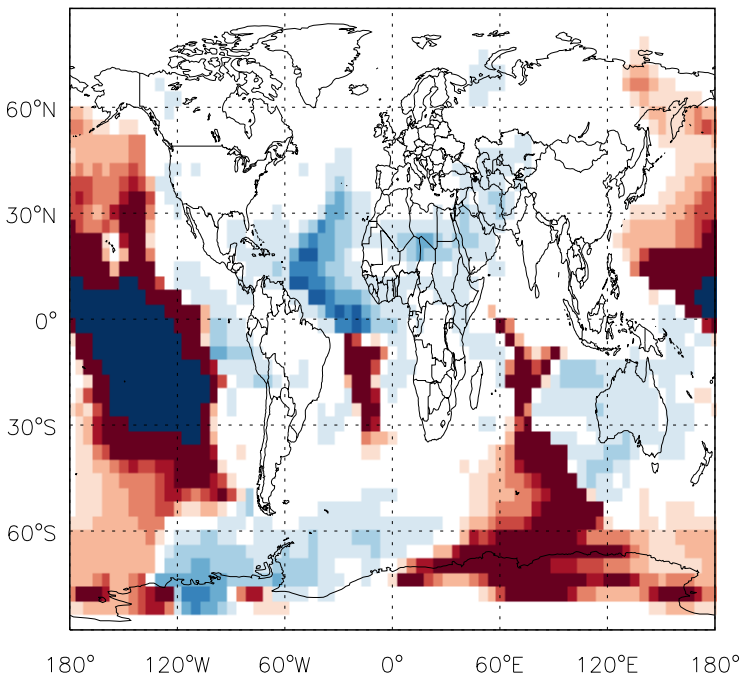
v11-01d-Run0 / v11-01b-Run0

MVK / Ratio @ 500 hPa for Jan



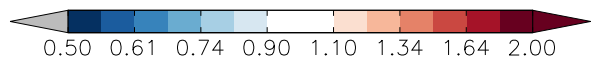
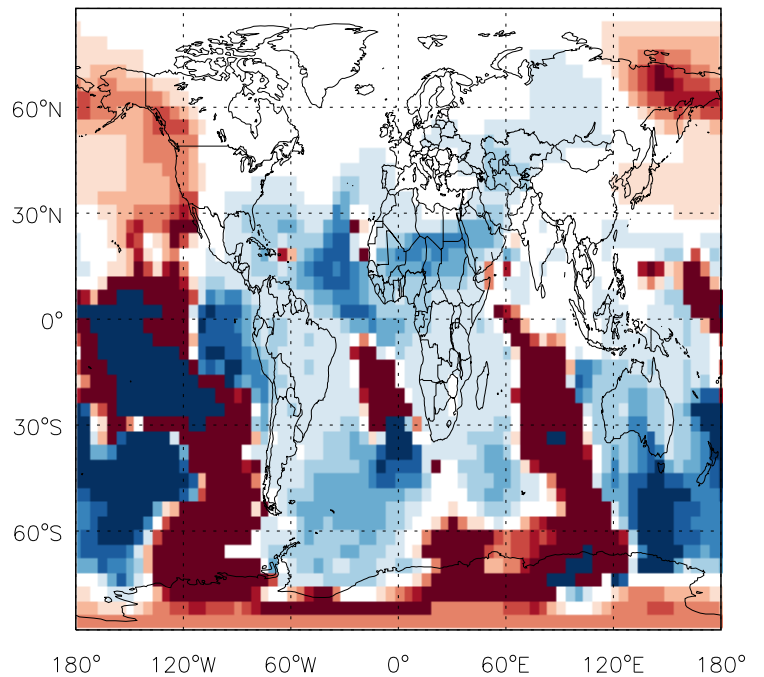
v11-01d-Run0 / v10-01-public-Run0

MVK / Ratio @ Surface for Jan



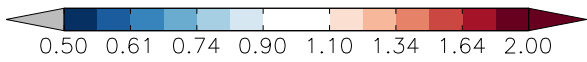
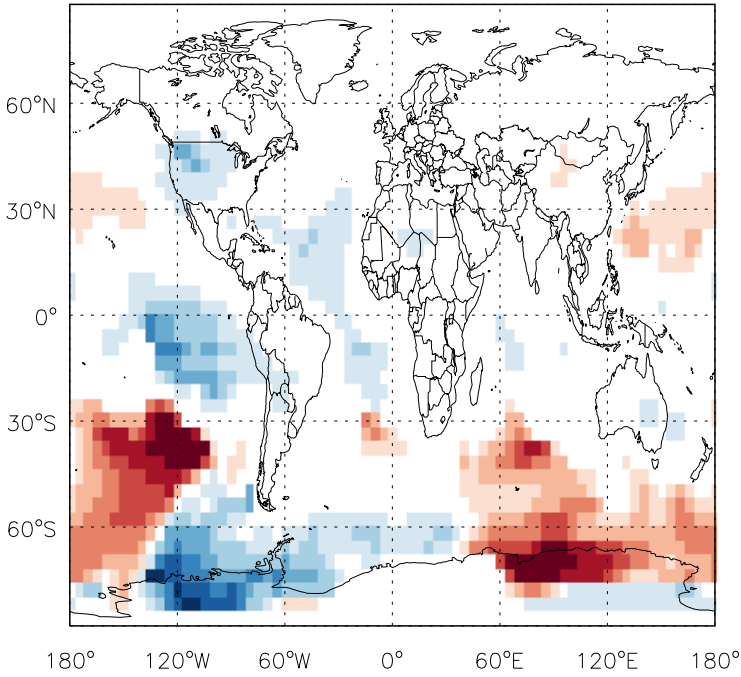
v11-01d-Run0 / v10-01-public-Run0

MVK / Ratio @ 500 hPa for Jan

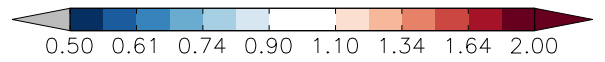
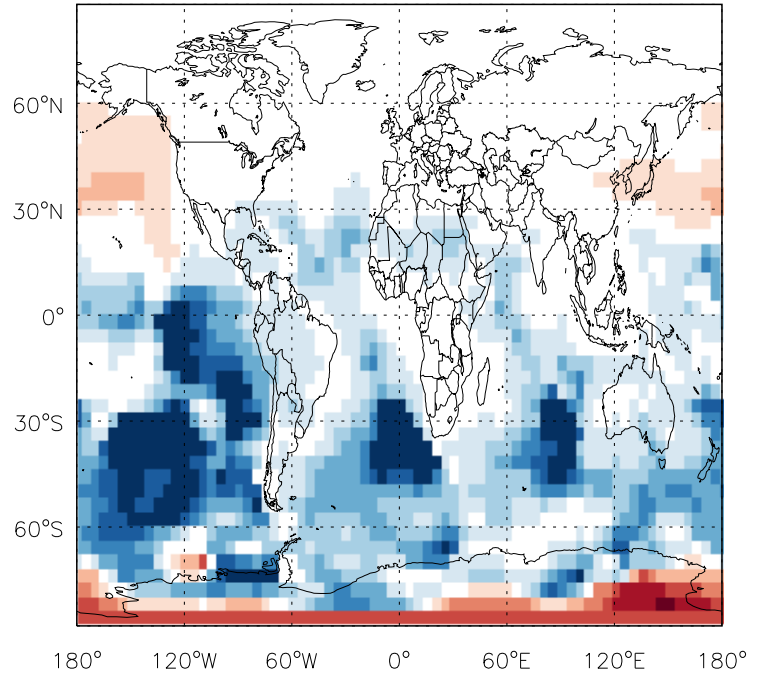


GEOS-Chem Ratio Maps at surface and 500 hPa

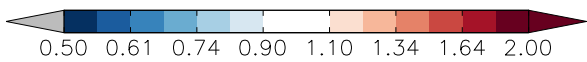
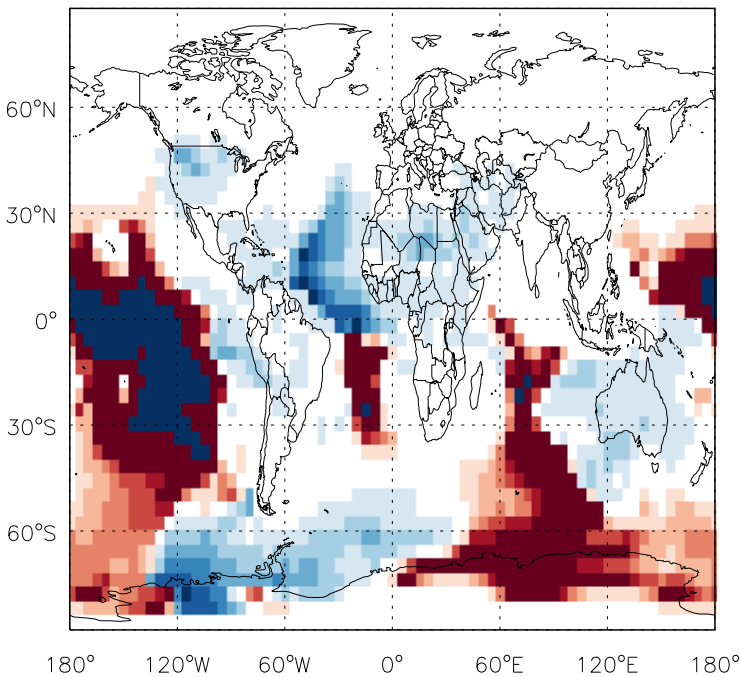
v11-01d-Run0 / v11-01b-Run0
MACR / Ratio @ Surface for Jan



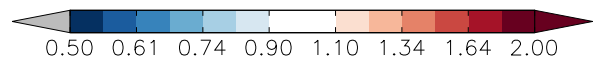
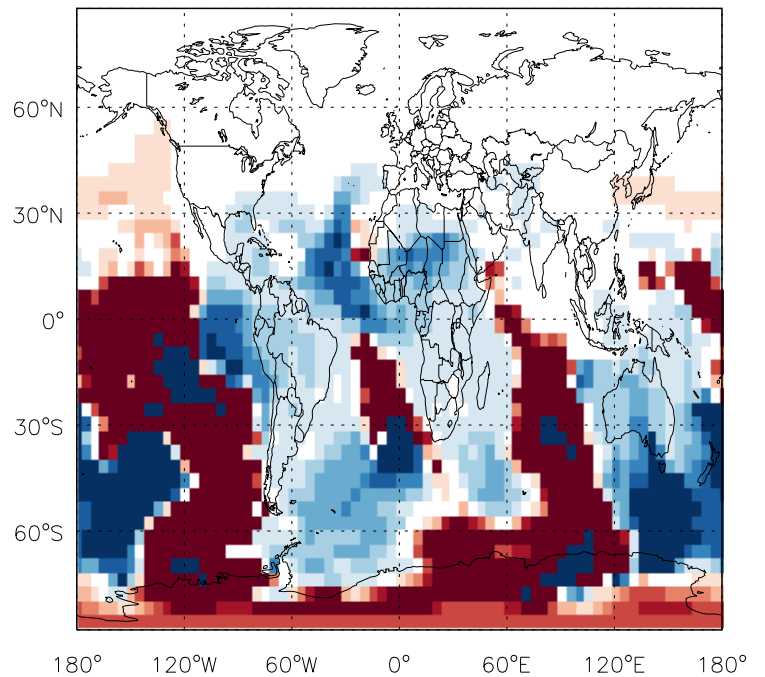
v11-01d-Run0 / v11-01b-Run0
MACR/ Ratio @ 500 hPa for Jan



v11-01d-Run0 / v10-01-public-Run0
MACR / Ratio @ Surface for Jan



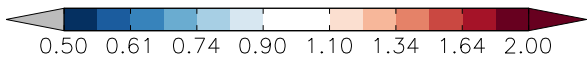
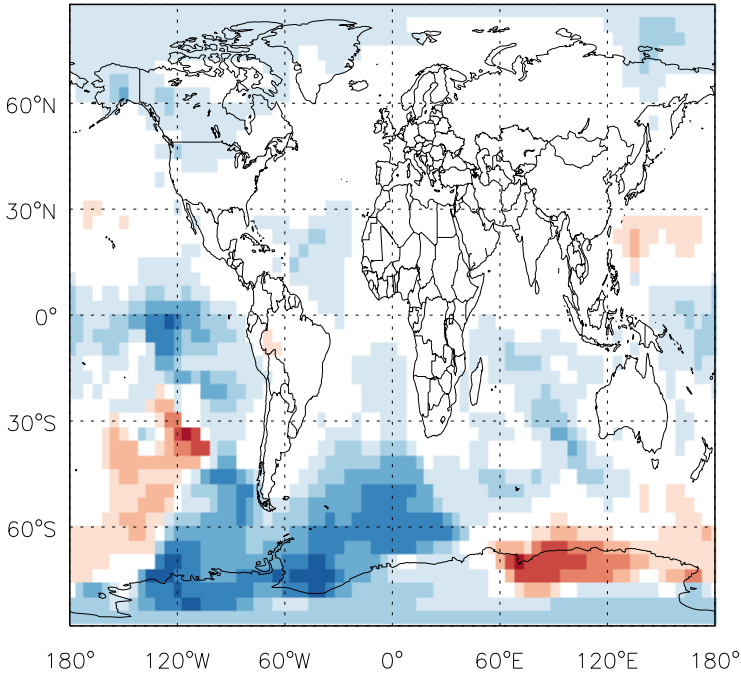
v11-01d-Run0 / v10-01-public-Run0
MACR/ Ratio @ 500 hPa for Jan



GEOS-Chem Ratio Maps at surface and 500 hPa

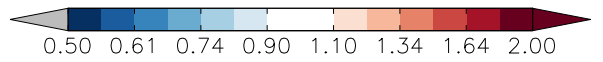
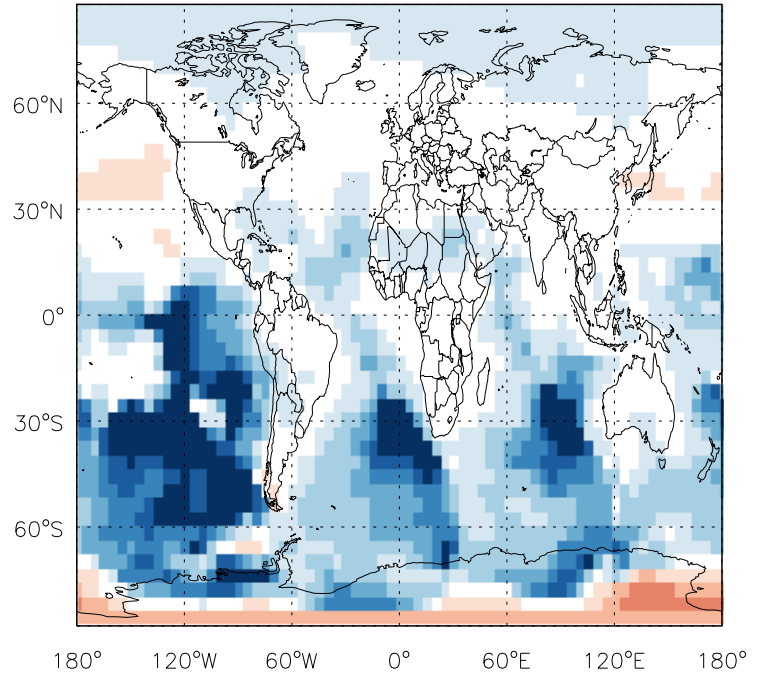
v11-01d-Run0 / v11-01b-Run0

PMN / Ratio @ Surface for Jan



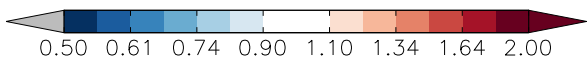
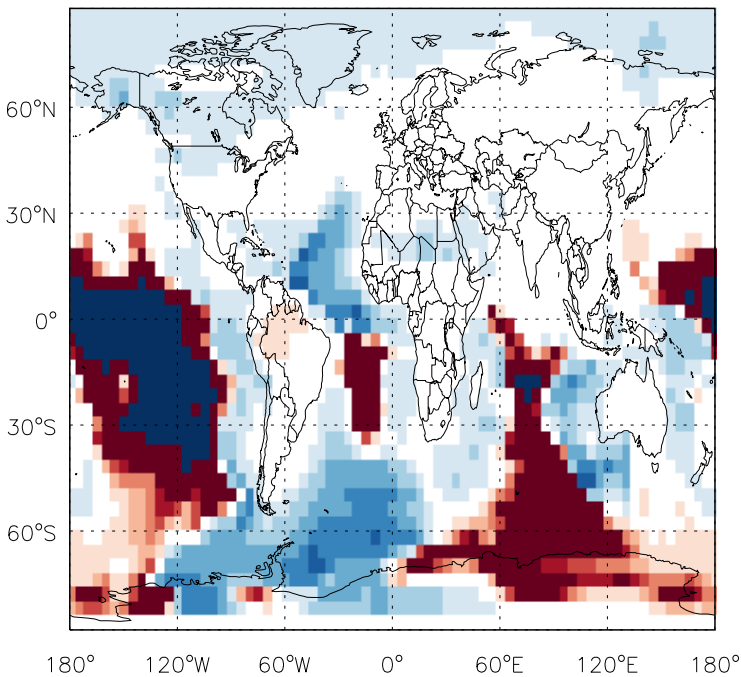
v11-01d-Run0 / v11-01b-Run0

PMN/ Ratio @ 500 hPa for Jan



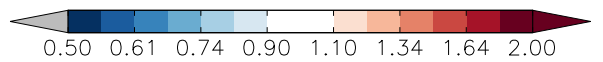
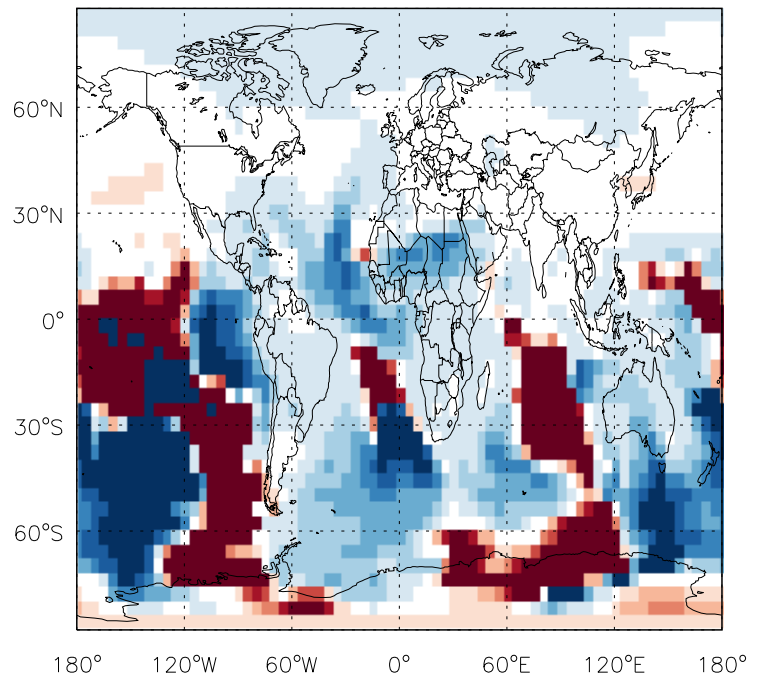
v11-01d-Run0 / v10-01-public-Run0

PMN / Ratio @ Surface for Jan



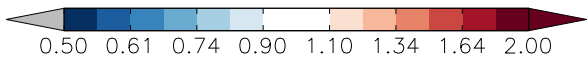
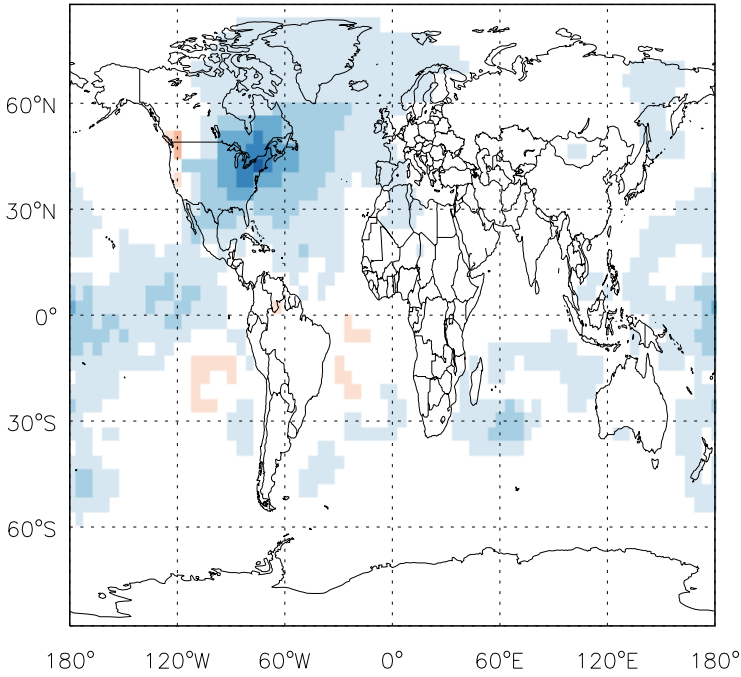
v11-01d-Run0 / v10-01-public-Run0

PMN/ Ratio @ 500 hPa for Jan

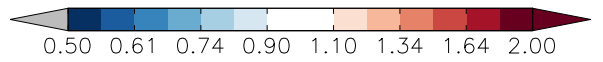
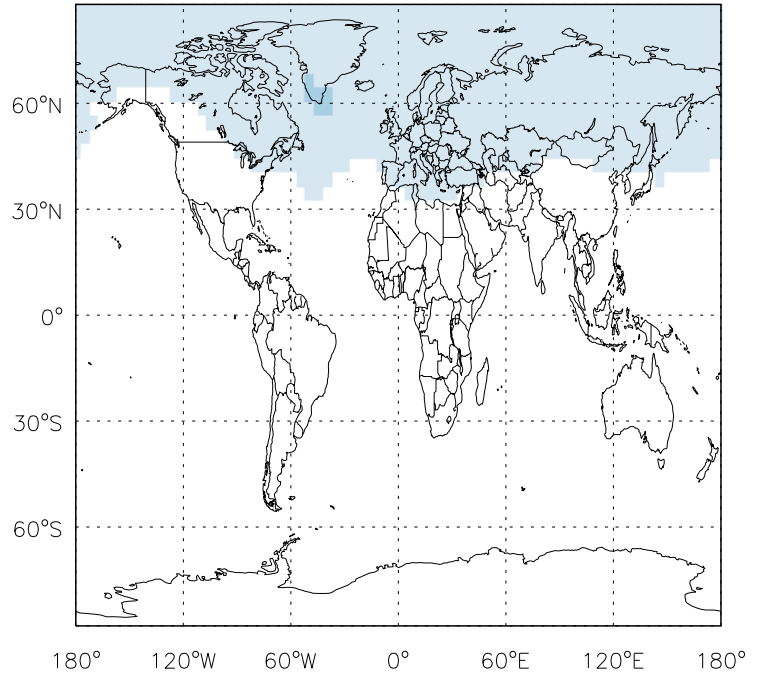


GEOS-Chem Ratio Maps at surface and 500 hPa

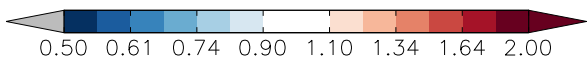
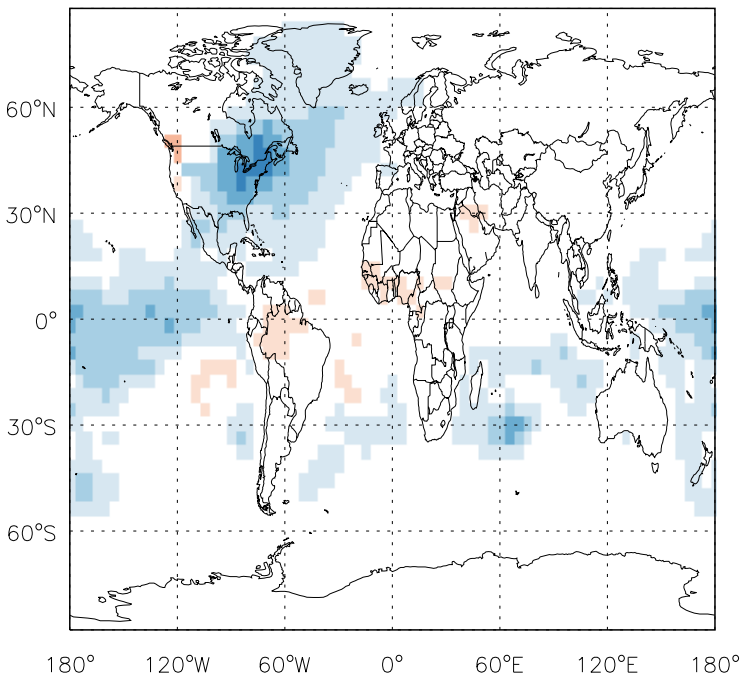
v11-01d-Run0 / v11-01b-Run0
PPN / Ratio @ Surface for Jan



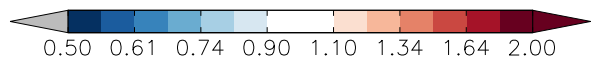
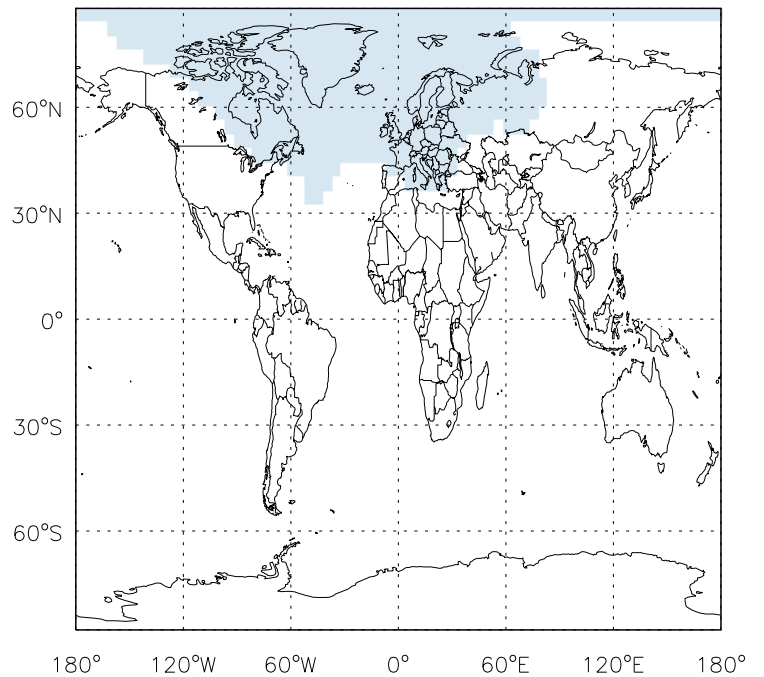
v11-01d-Run0 / v11-01b-Run0
PPN/ Ratio @ 500 hPa for Jan



v11-01d-Run0 / v10-01-public-Run0
PPN / Ratio @ Surface for Jan

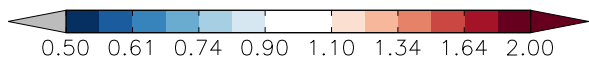
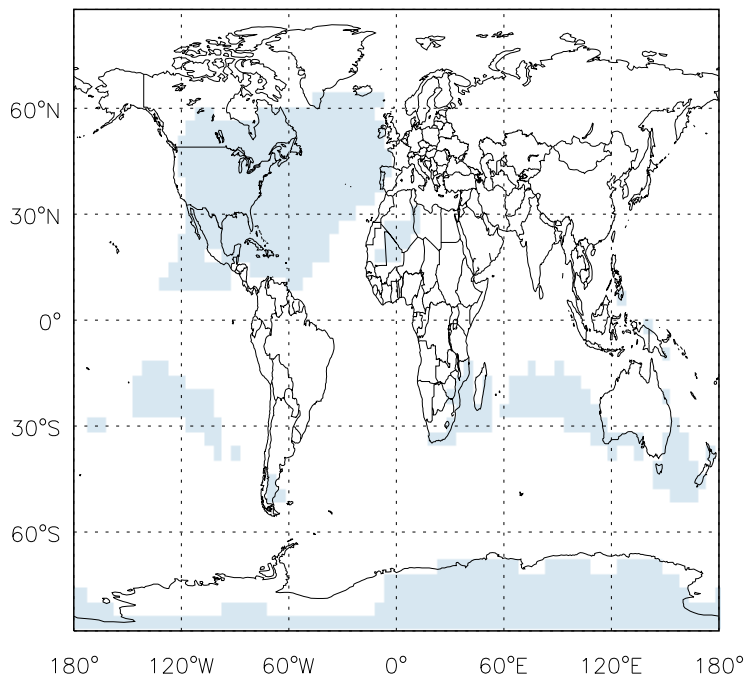


v11-01d-Run0 / v10-01-public-Run0
PPN/ Ratio @ 500 hPa for Jan

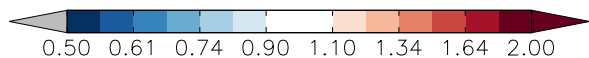
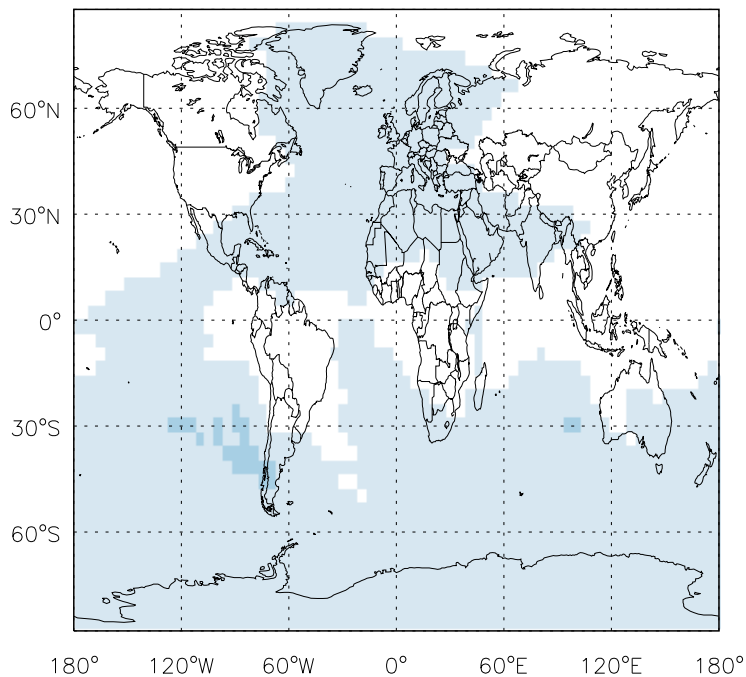


GEOS-Chem Ratio Maps at surface and 500 hPa

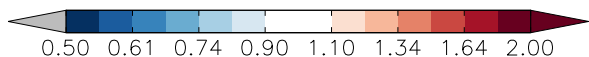
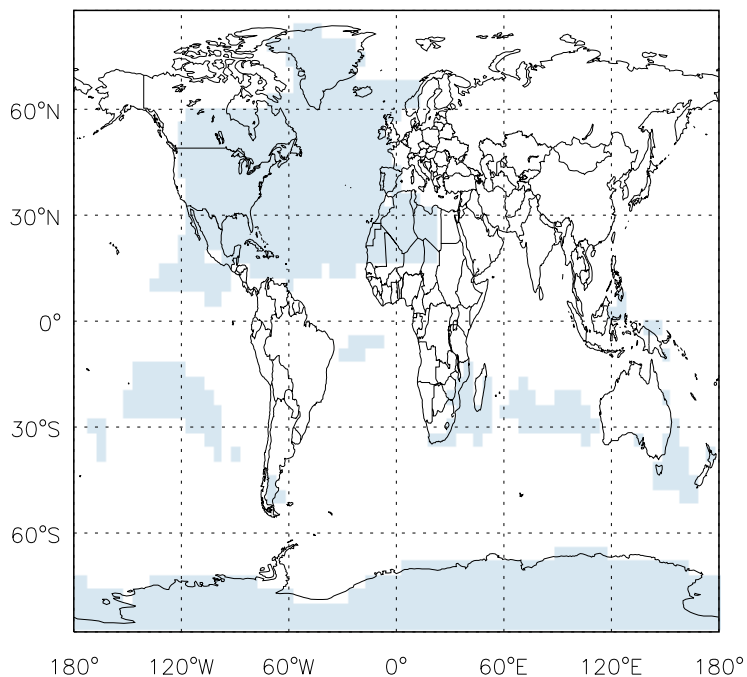
v11-01d-Run0 / v11-01b-Run0
R4N2 / Ratio @ Surface for Jan



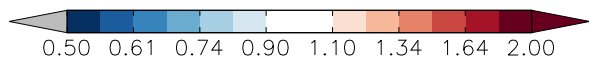
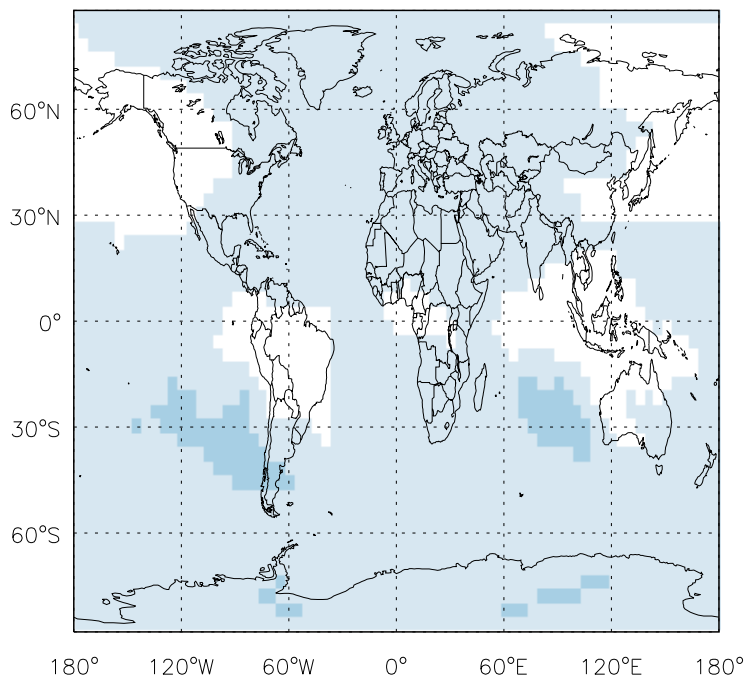
v11-01d-Run0 / v11-01b-Run0
R4N2/ Ratio @ 500 hPa for Jan



v11-01d-Run0 / v10-01-public-Run0
R4N2 / Ratio @ Surface for Jan



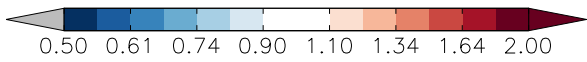
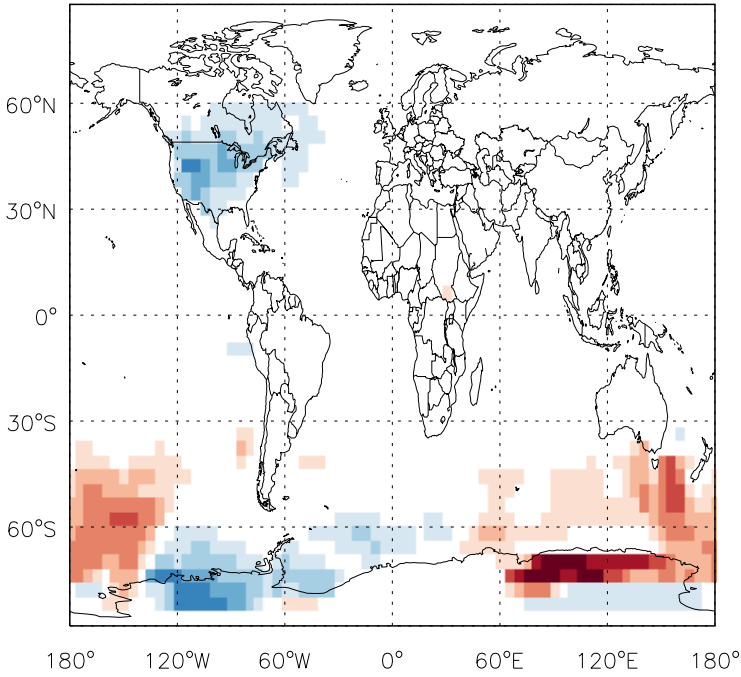
v11-01d-Run0 / v10-01-public-Run0
R4N2/ Ratio @ 500 hPa for Jan



GEOS-Chem Ratio Maps at surface and 500 hPa

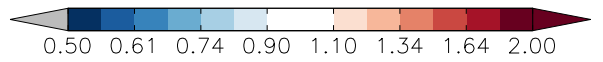
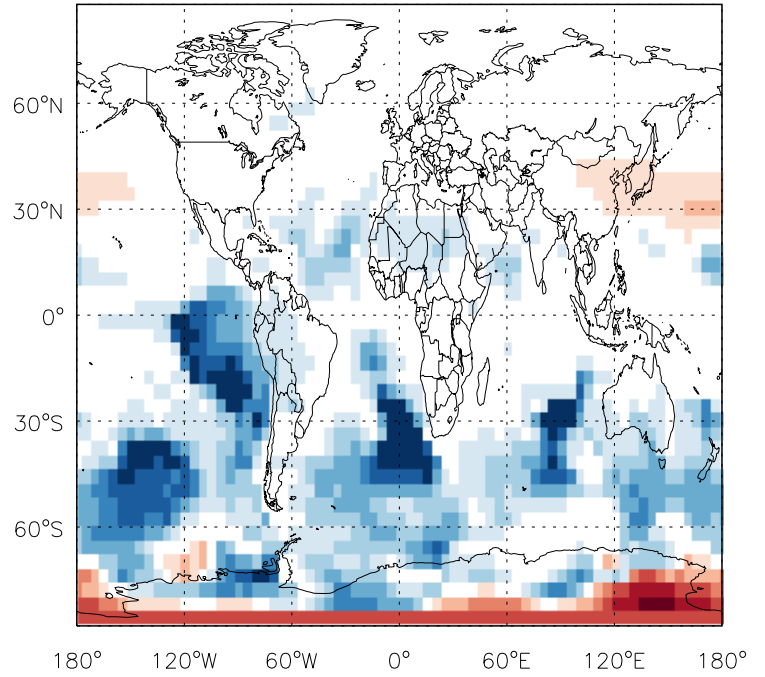
v11-01d-Run0 / v11-01b-Run0

PRPE / Ratio @ Surface for Jan



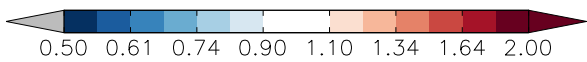
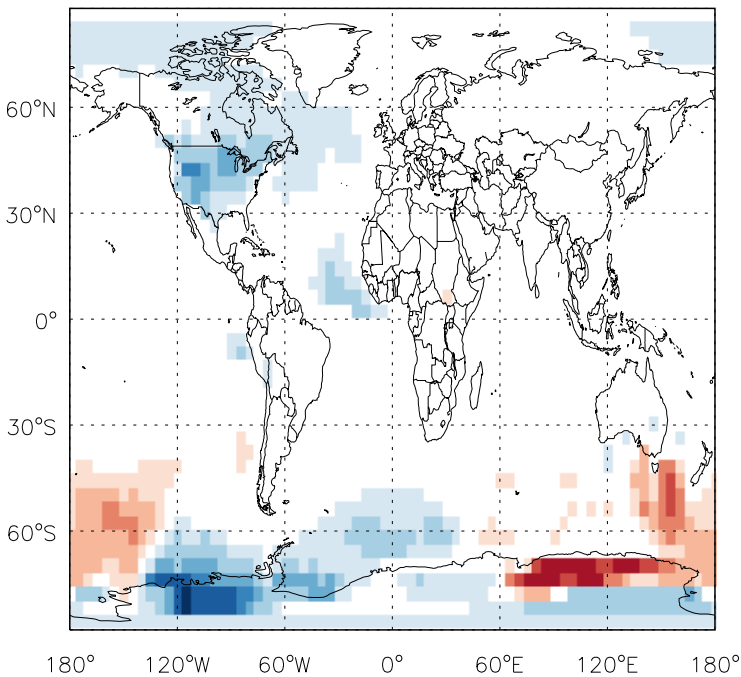
v11-01d-Run0 / v11-01b-Run0

PRPE/ Ratio @ 500 hPa for Jan



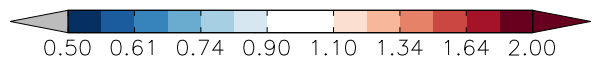
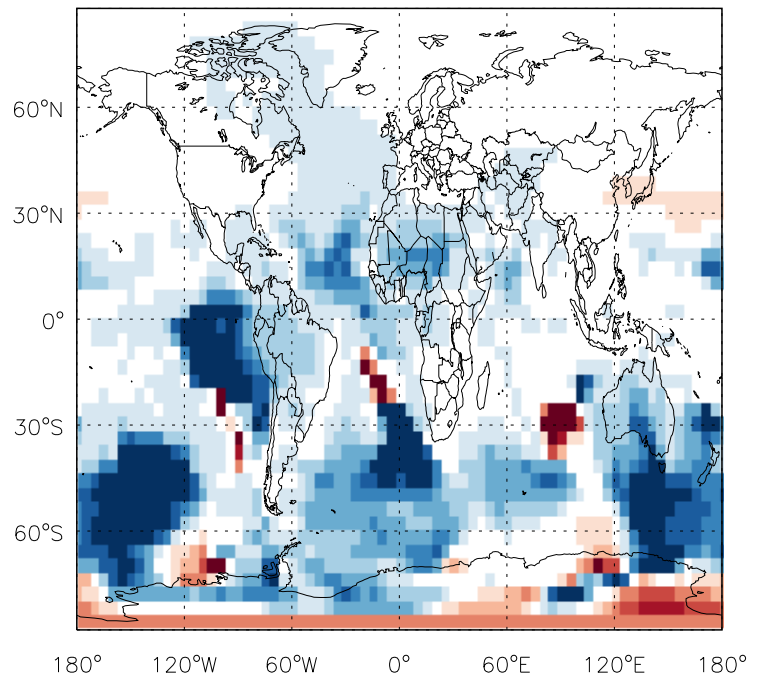
v11-01d-Run0 / v10-01-public-Run0

PRPE / Ratio @ Surface for Jan



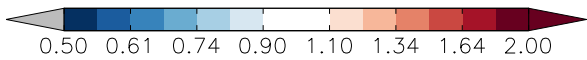
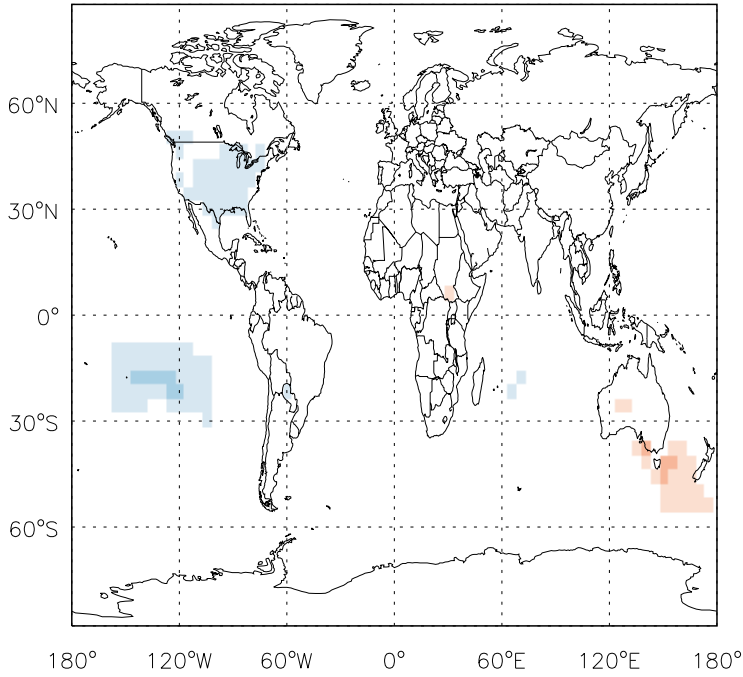
v11-01d-Run0 / v10-01-public-Run0

PRPE/ Ratio @ 500 hPa for Jan

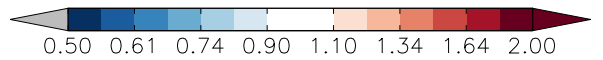
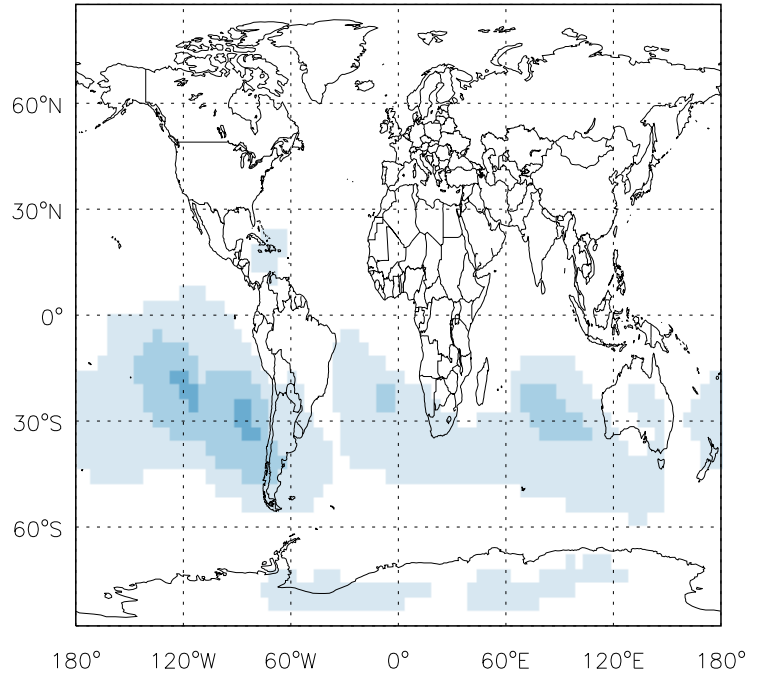


GEOS-Chem Ratio Maps at surface and 500 hPa

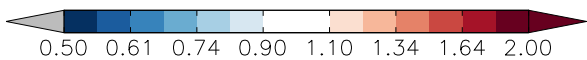
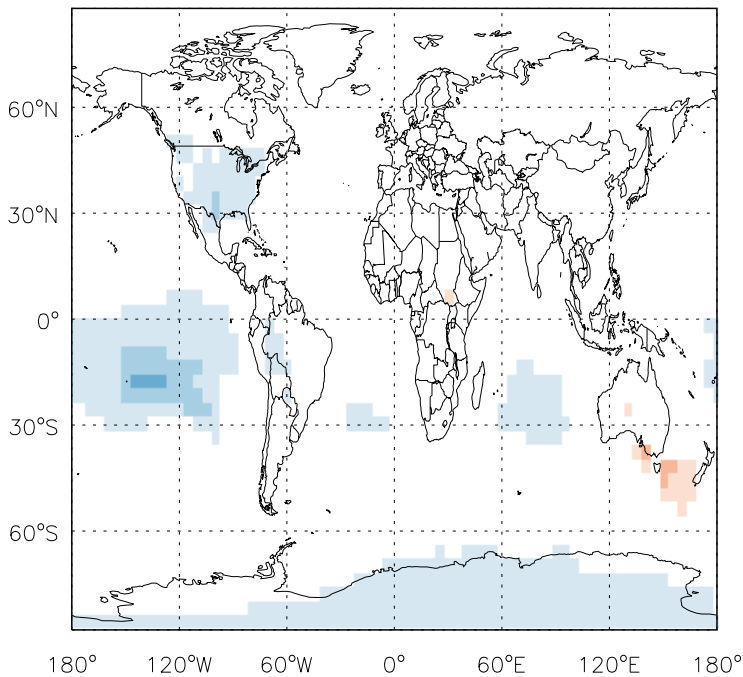
v11-01d-Run0 / v11-01b-Run0
C3H8 / Ratio @ Surface for Jan



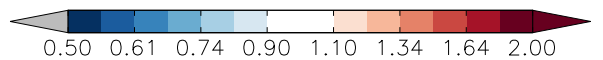
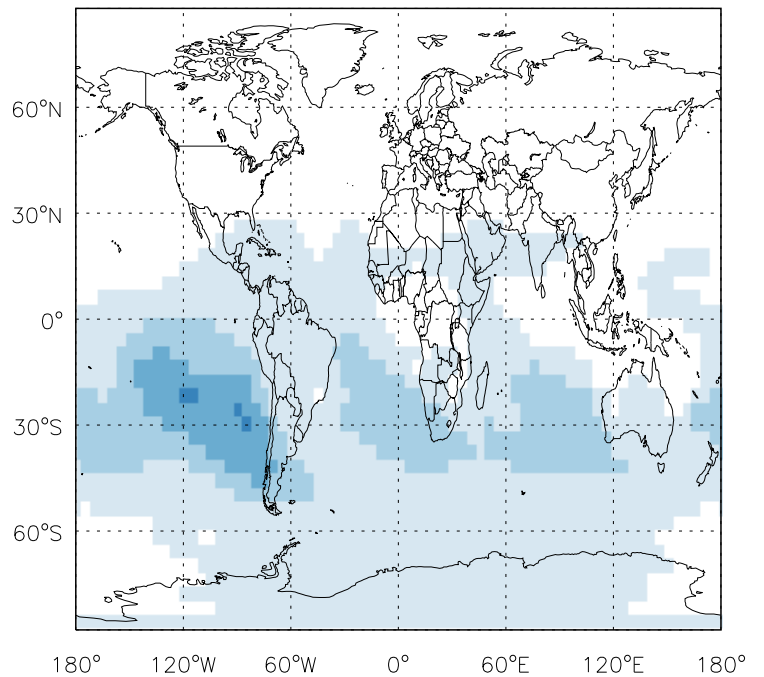
v11-01d-Run0 / v11-01b-Run0
C3H8 / Ratio @ 500 hPa for Jan



v11-01d-Run0 / v10-01-public-Run0
C3H8 / Ratio @ Surface for Jan

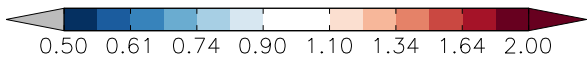
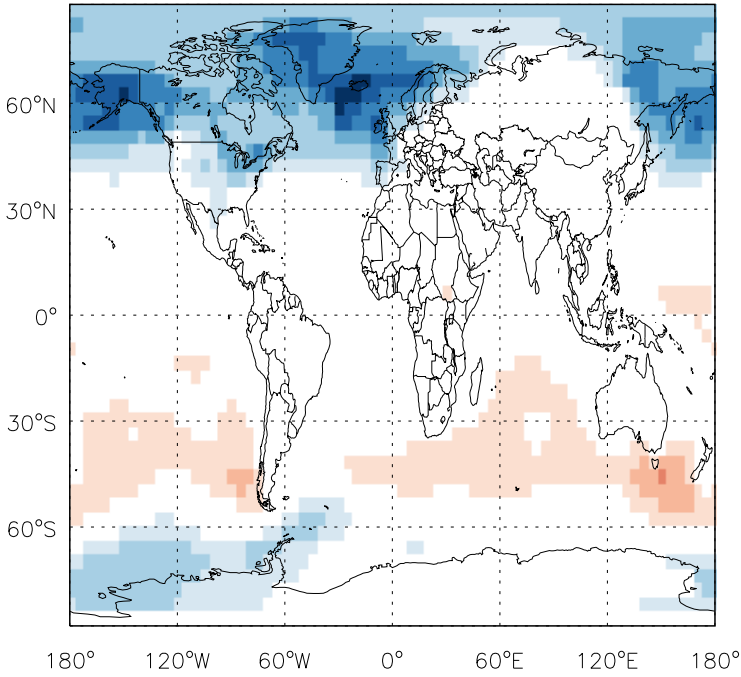


v11-01d-Run0 / v10-01-public-Run0
C3H8 / Ratio @ 500 hPa for Jan

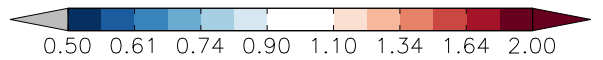
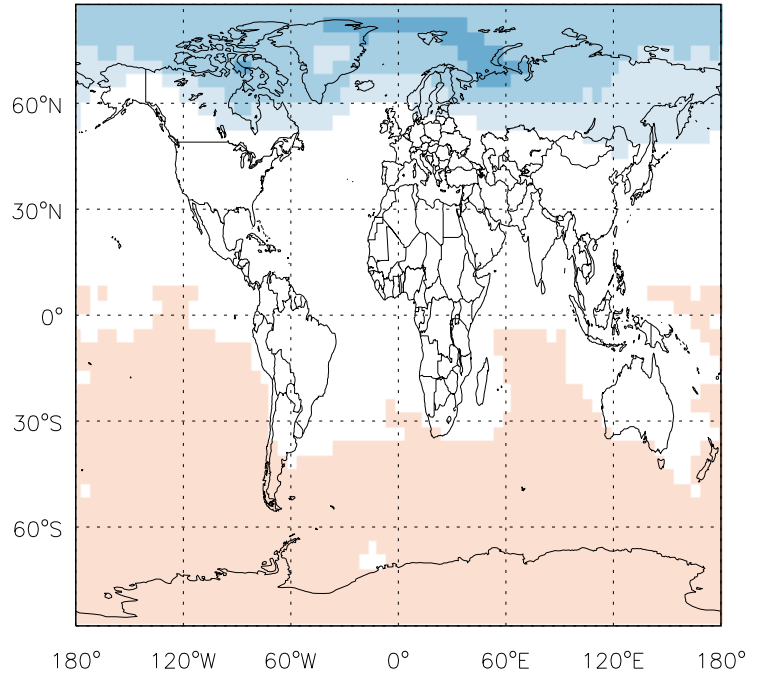


GEOS-Chem Ratio Maps at surface and 500 hPa

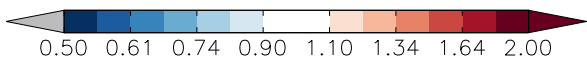
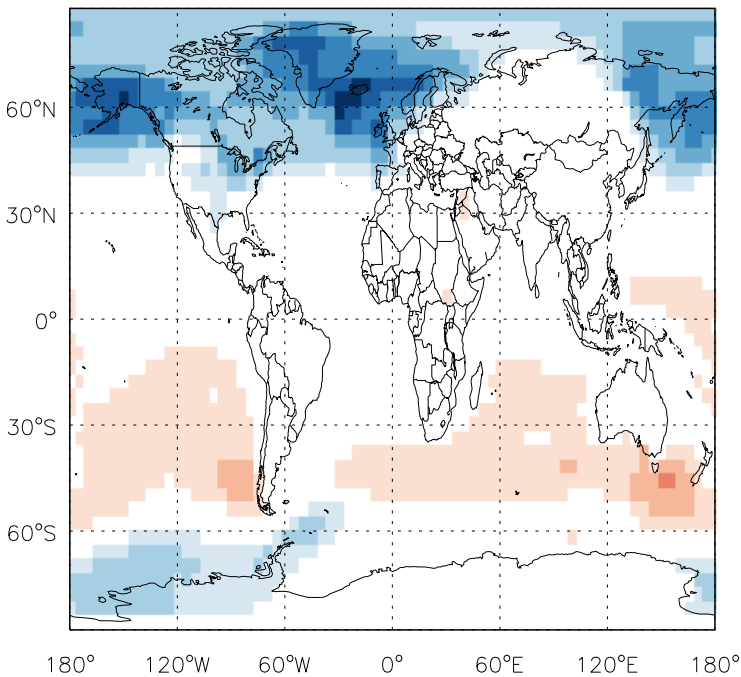
v11-01d-Run0 / v11-01b-Run0
CH20 / Ratio @ Surface for Jan



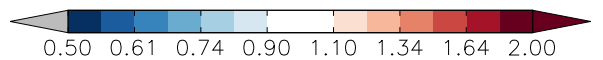
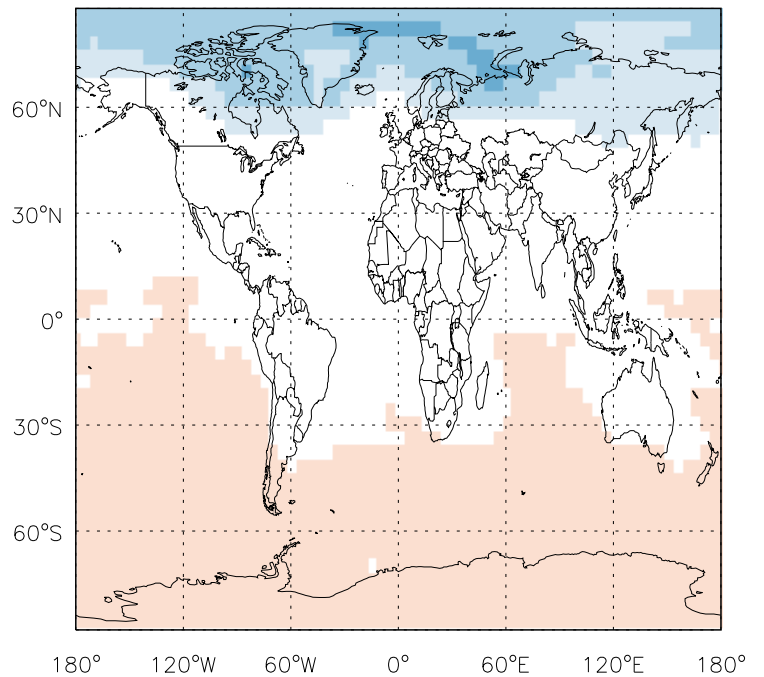
v11-01d-Run0 / v11-01b-Run0
CH20/ Ratio @ 500 hPa for Jan



v11-01d-Run0 / v10-01-public-Run0
CH20 / Ratio @ Surface for Jan

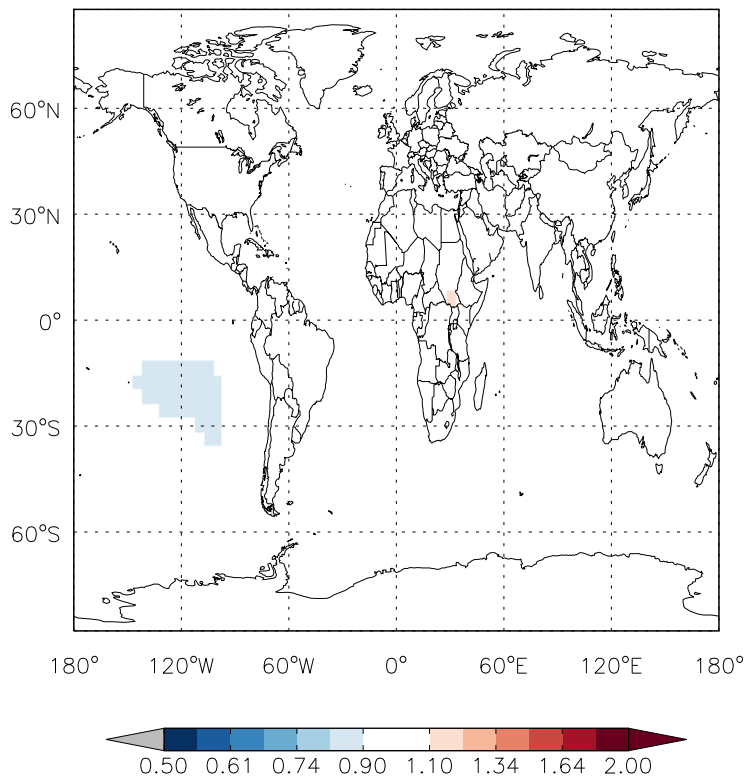


v11-01d-Run0 / v10-01-public-Run0
CH20/ Ratio @ 500 hPa for Jan

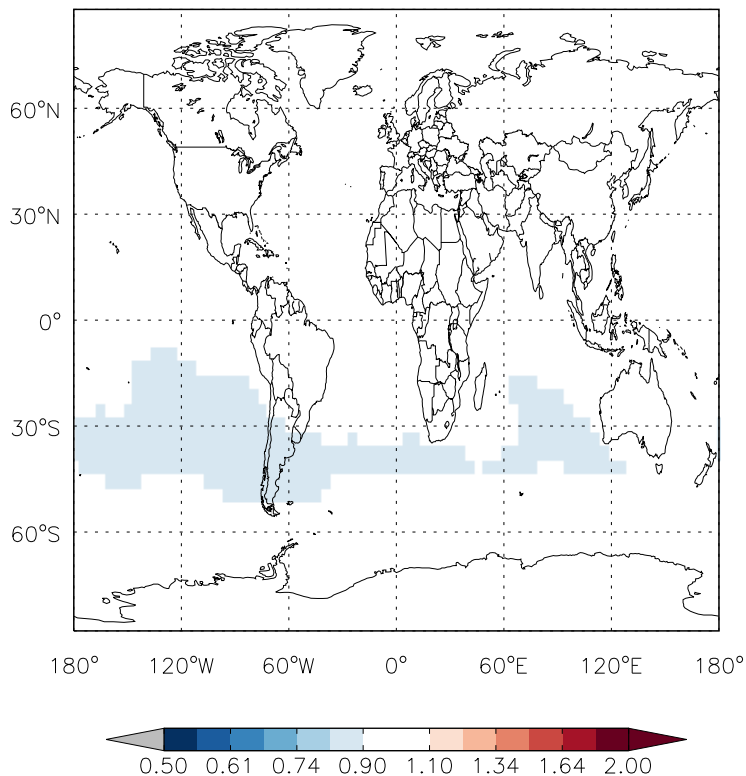


GEOS-Chem Ratio Maps at surface and 500 hPa

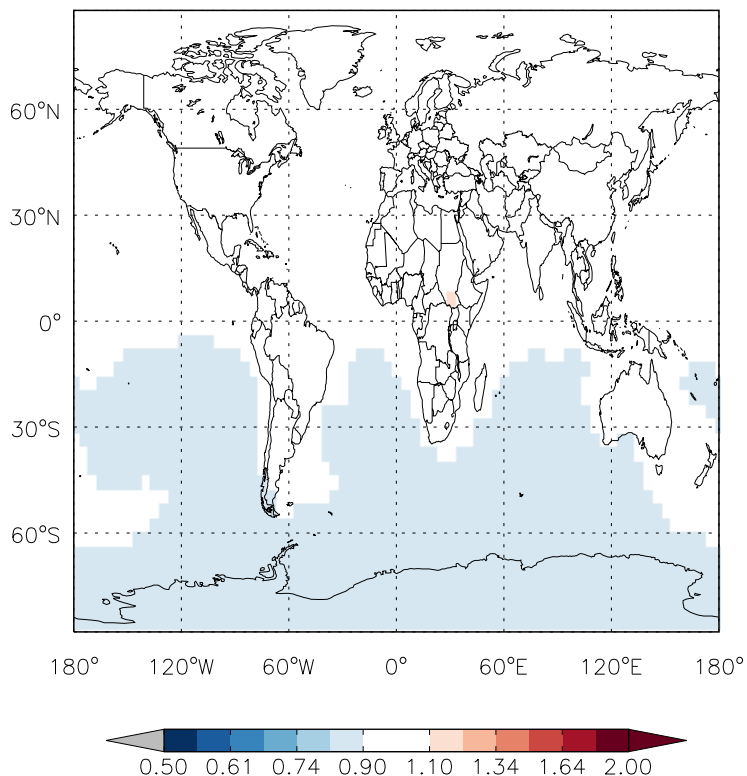
v11-01d-Run0 / v11-01b-Run0
C2H6 / Ratio @ Surface for Jan



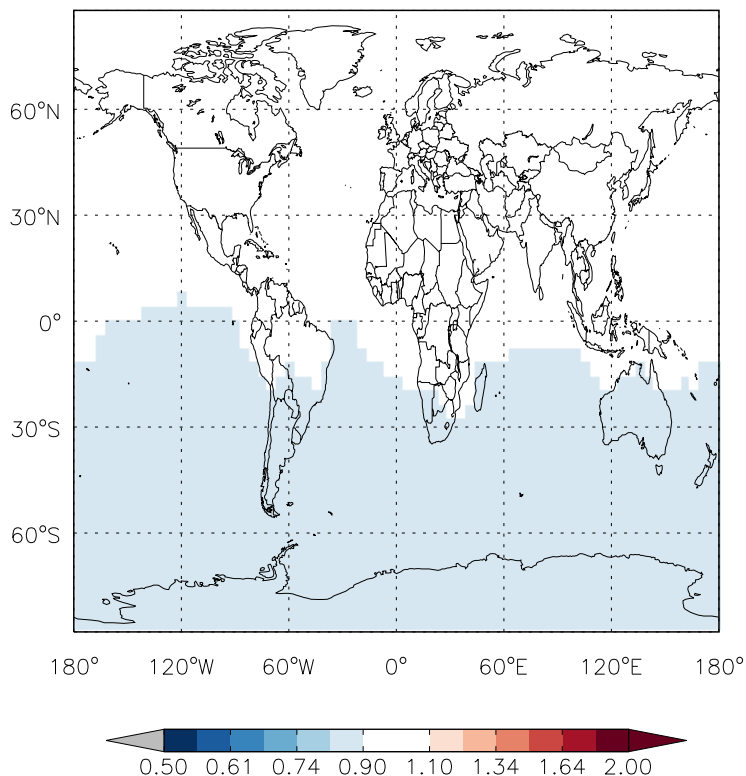
v11-01d-Run0 / v11-01b-Run0
C2H6/ Ratio @ 500 hPa for Jan



v11-01d-Run0 / v10-01-public-Run0
C2H6 / Ratio @ Surface for Jan

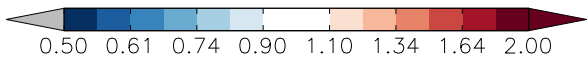
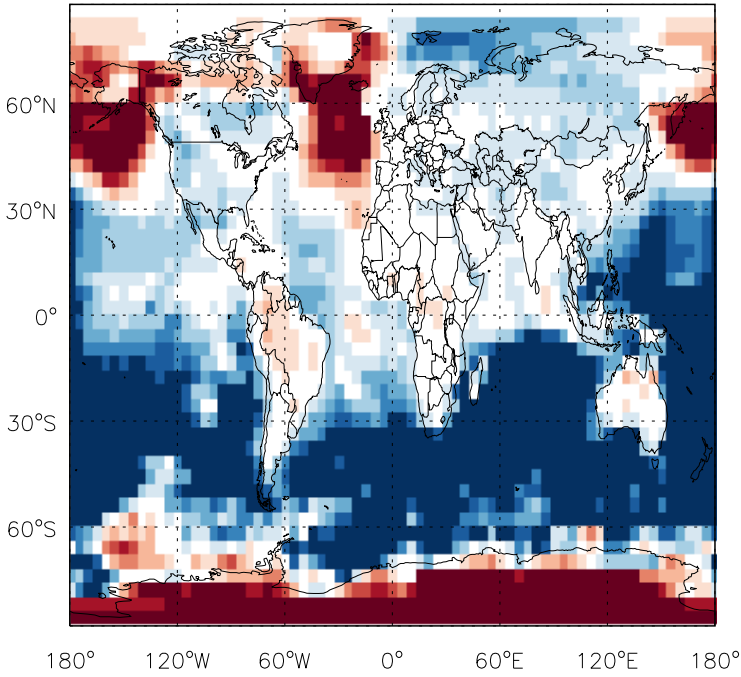


v11-01d-Run0 / v10-01-public-Run0
C2H6/ Ratio @ 500 hPa for Jan

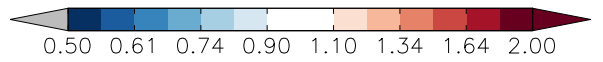
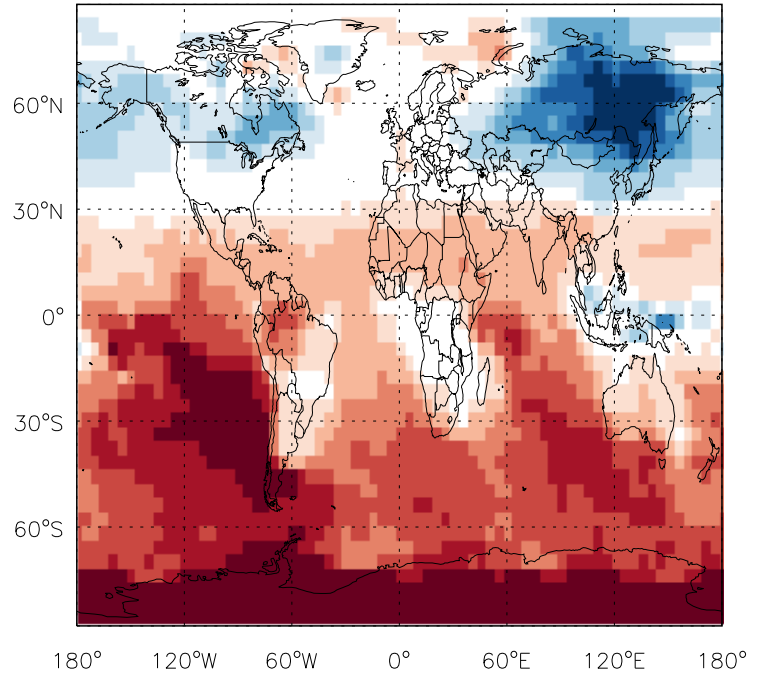


GEOS-Chem Ratio Maps at surface and 500 hPa

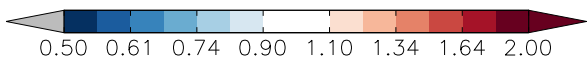
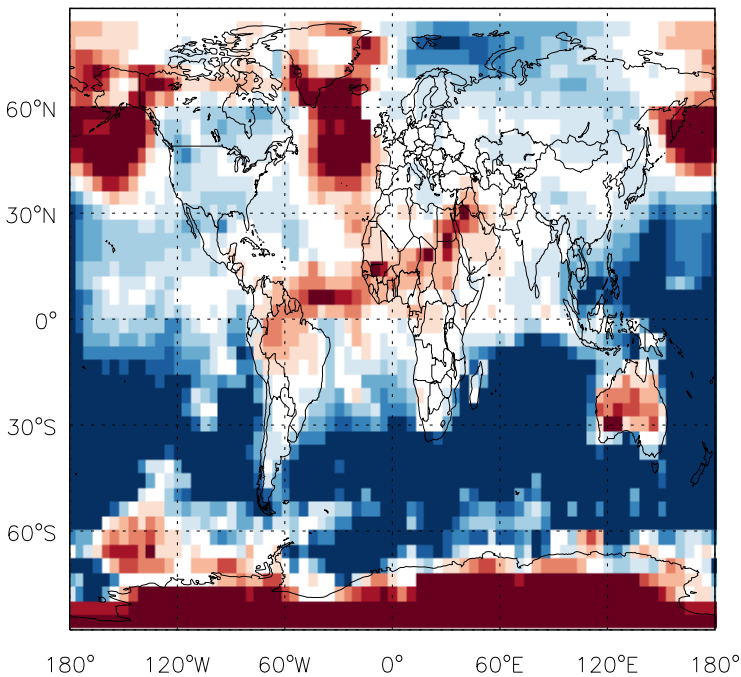
v11-01d-Run0 / v11-01b-Run0
N2O5 / Ratio @ Surface for Jan



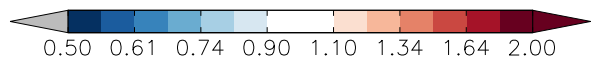
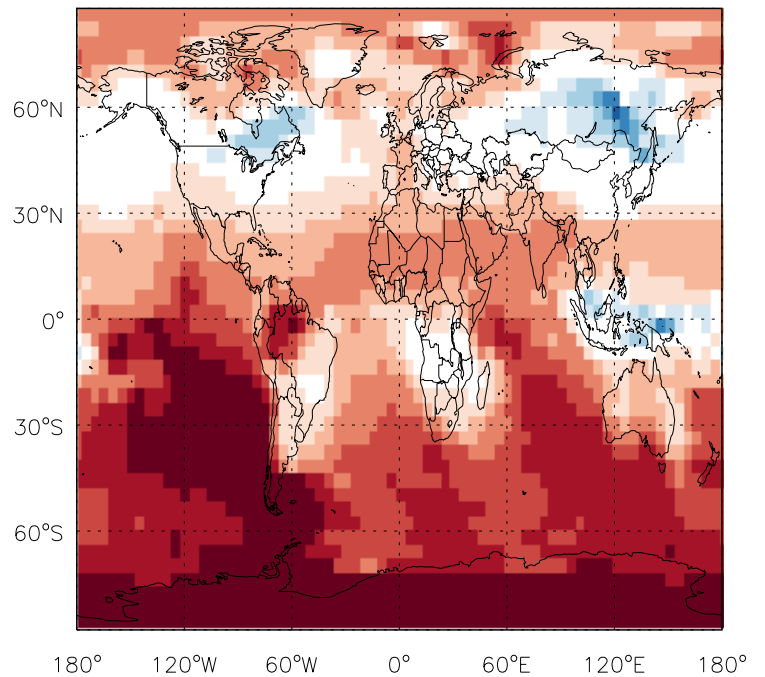
v11-01d-Run0 / v11-01b-Run0
N2O5 / Ratio @ 500 hPa for Jan



v11-01d-Run0 / v10-01-public-Run0
N2O5 / Ratio @ Surface for Jan

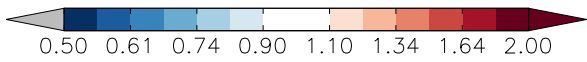
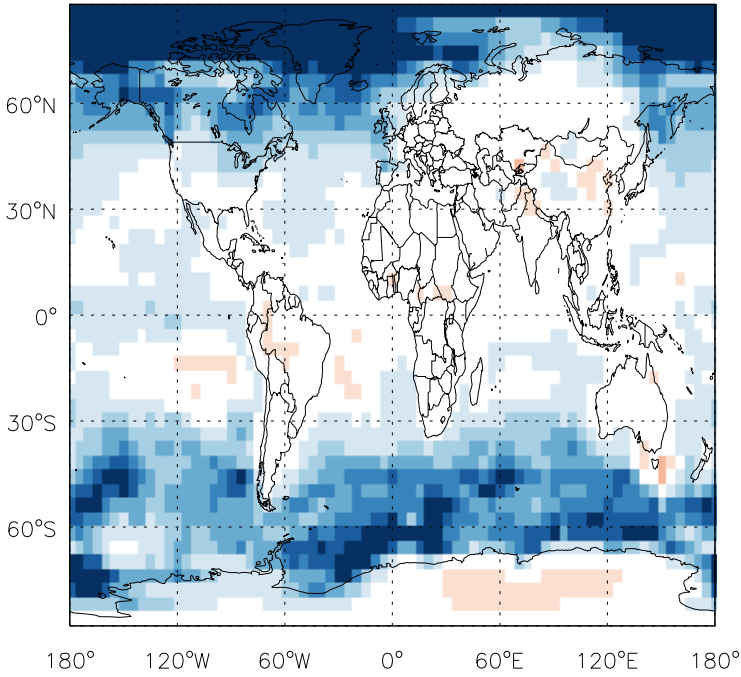


v11-01d-Run0 / v10-01-public-Run0
N2O5 / Ratio @ 500 hPa for Jan

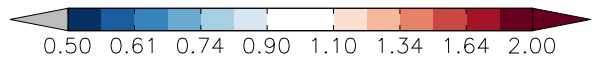
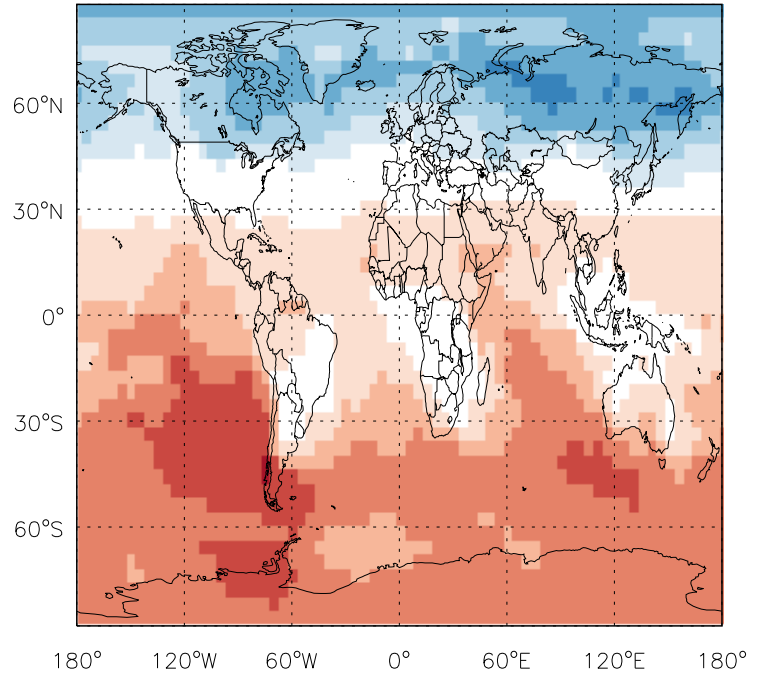


GEOS-Chem Ratio Maps at surface and 500 hPa

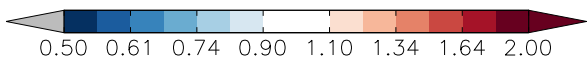
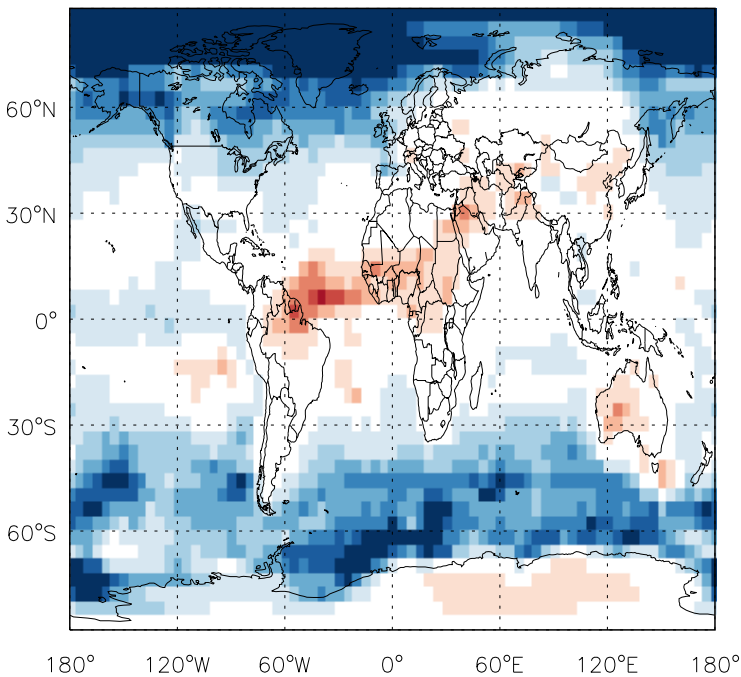
v11-01d-Run0 / v11-01b-Run0
HN04 / Ratio @ Surface for Jan



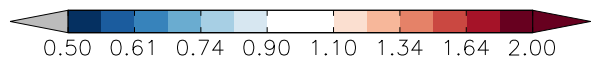
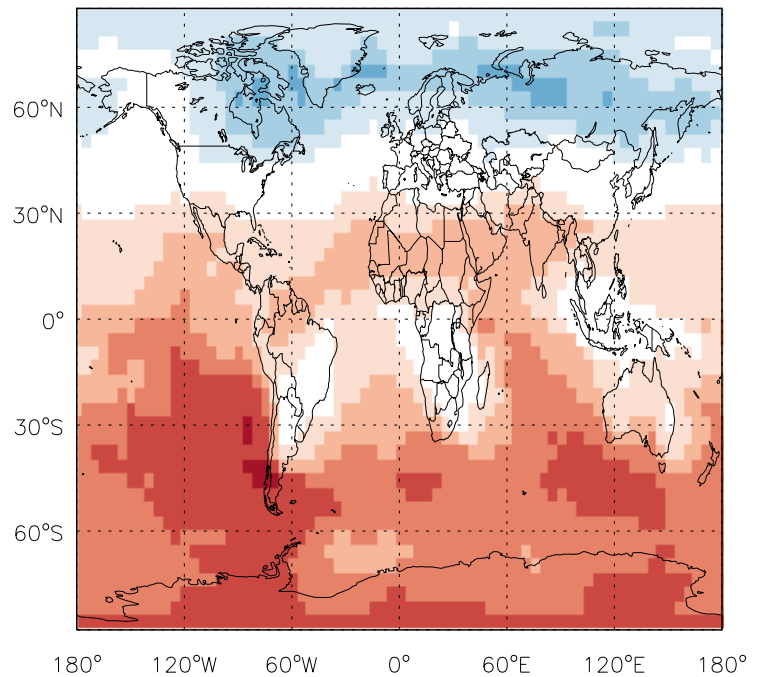
v11-01d-Run0 / v11-01b-Run0
HN04/ Ratio @ 500 hPa for Jan



v11-01d-Run0 / v10-01-public-Run0
HN04 / Ratio @ Surface for Jan



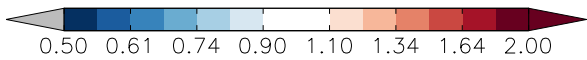
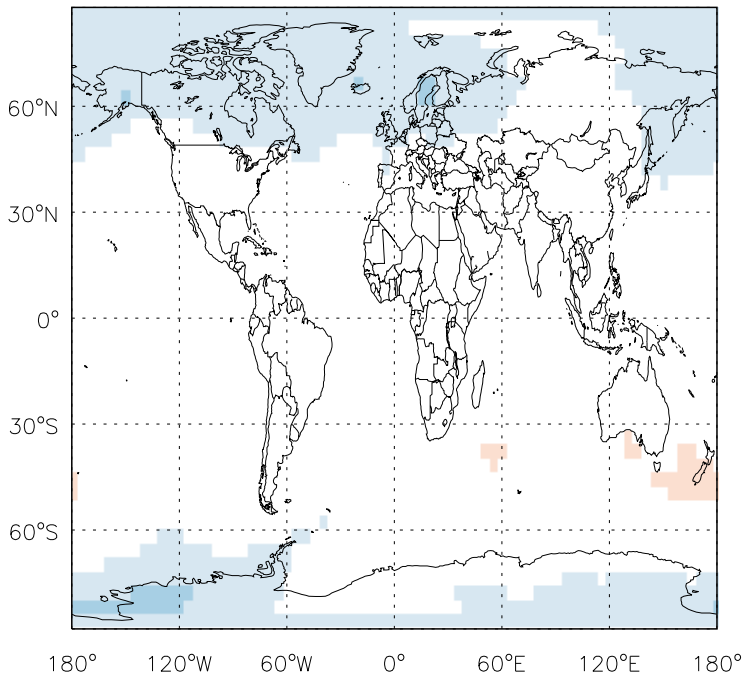
v11-01d-Run0 / v10-01-public-Run0
HN04/ Ratio @ 500 hPa for Jan



GEOS-Chem Ratio Maps at surface and 500 hPa

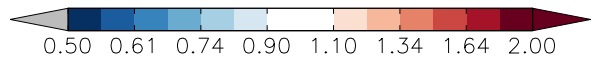
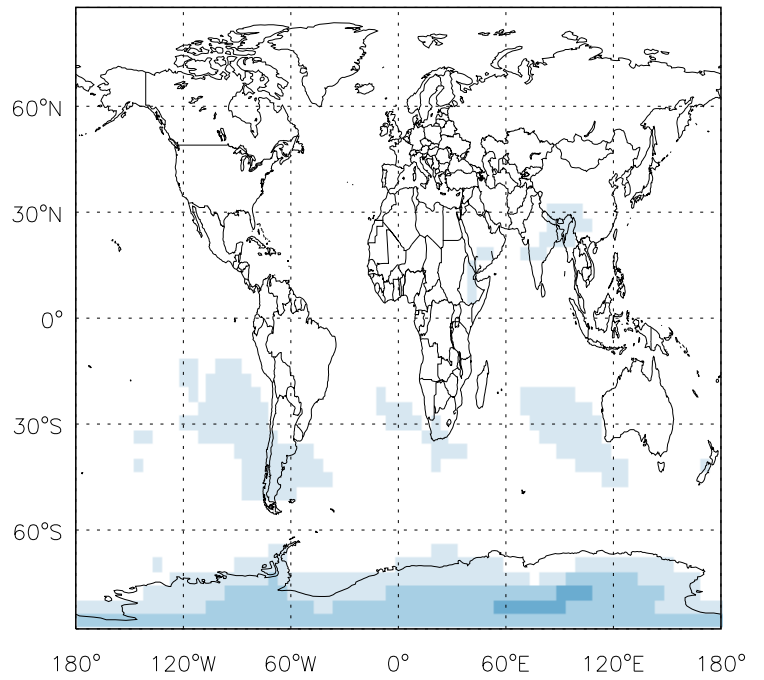
v11-01d-Run0 / v11-01b-Run0

MP / Ratio @ Surface for Jan



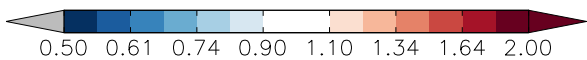
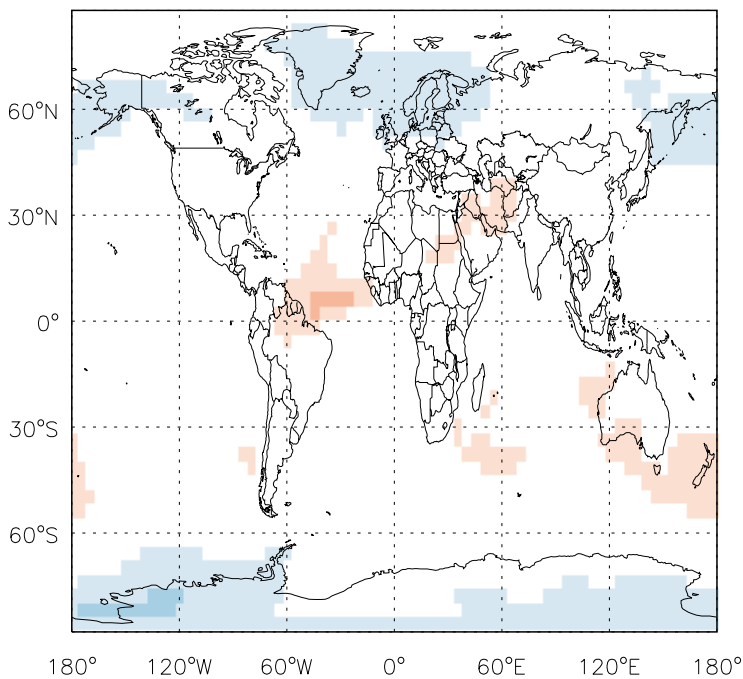
v11-01d-Run0 / v11-01b-Run0

MP / Ratio @ 500 hPa for Jan



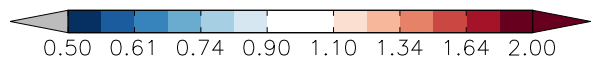
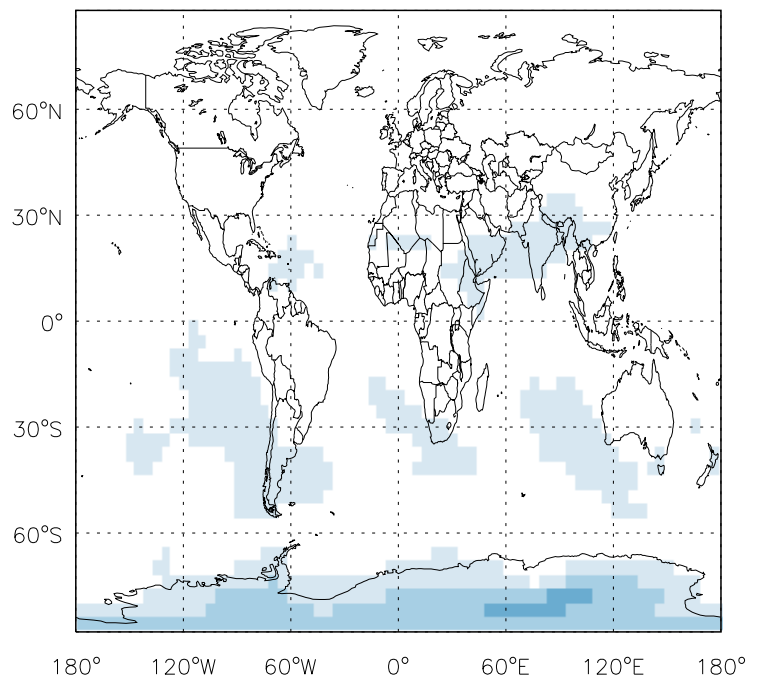
v11-01d-Run0 / v10-01-public-Run0

MP / Ratio @ Surface for Jan



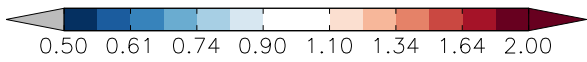
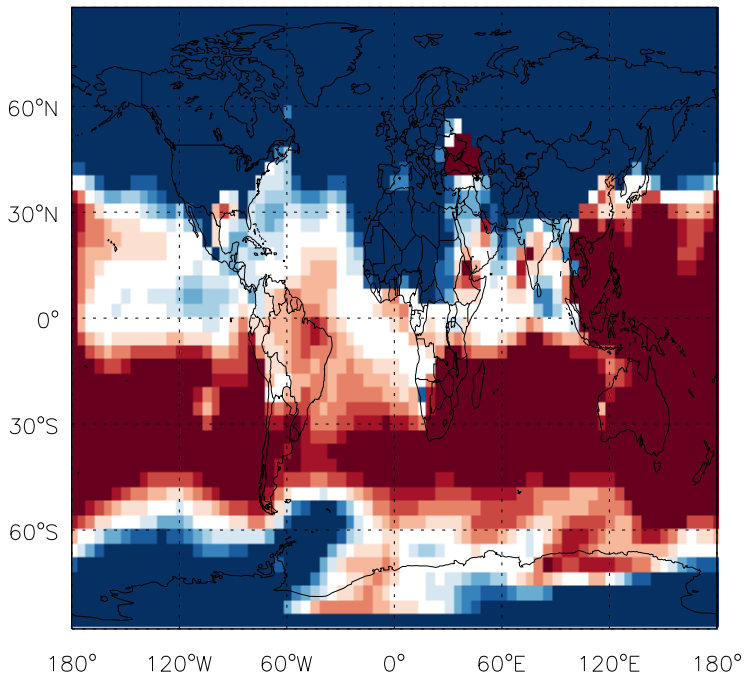
v11-01d-Run0 / v10-01-public-Run0

MP / Ratio @ 500 hPa for Jan

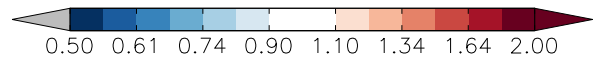
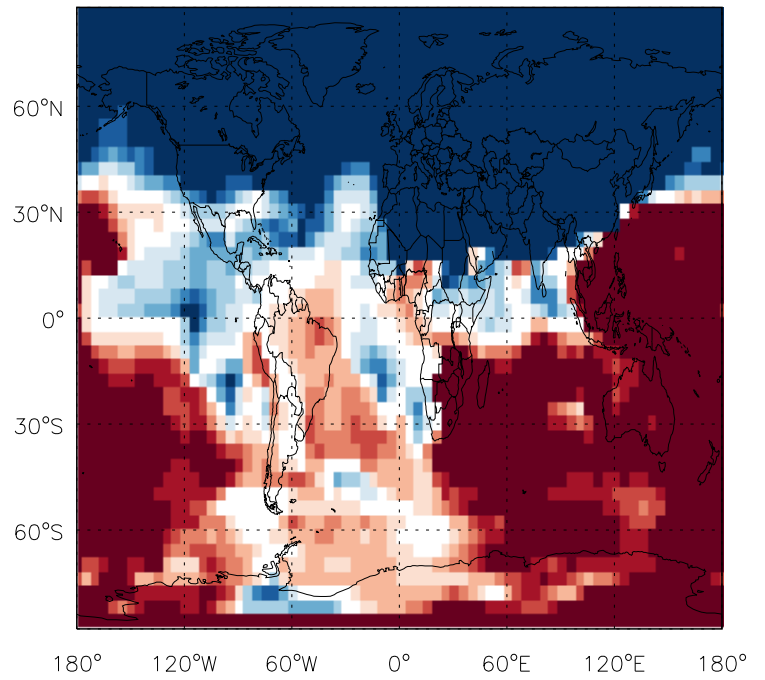


GEOS-Chem Ratio Maps at surface and 500 hPa

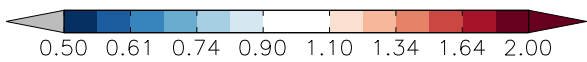
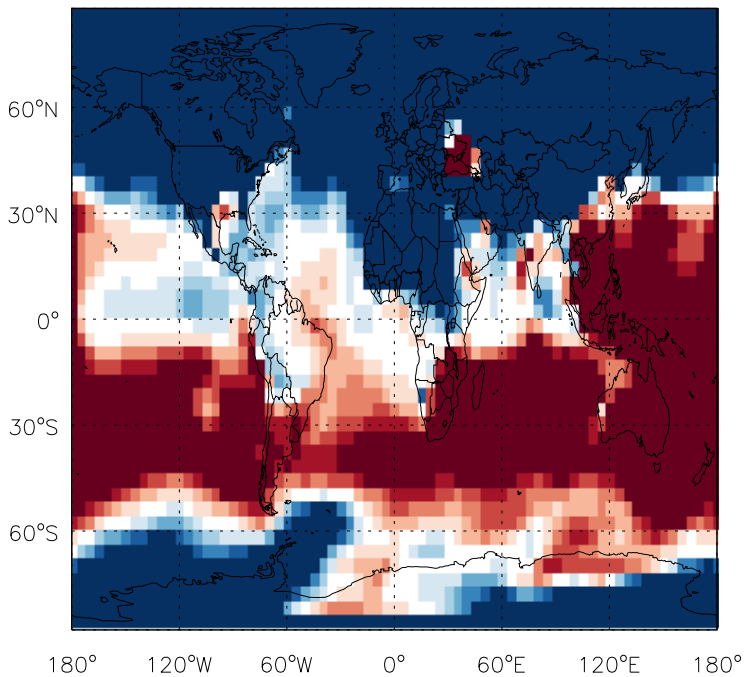
v11-01d-Run0 / v11-01b-Run0
DMS / Ratio @ Surface for Jan



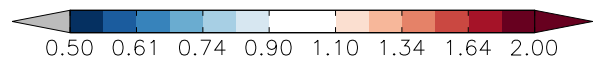
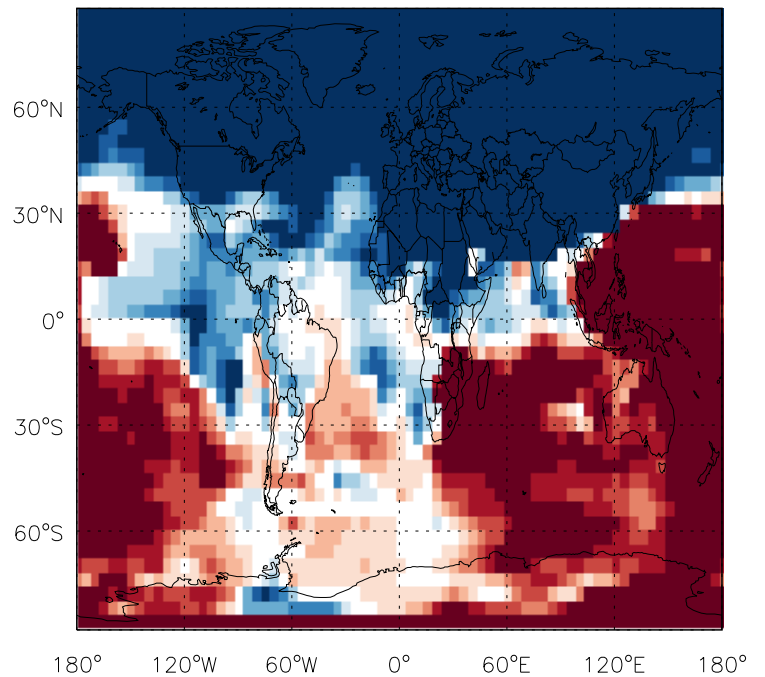
v11-01d-Run0 / v11-01b-Run0
DMS/ Ratio @ 500 hPa for Jan



v11-01d-Run0 / v10-01-public-Run0
DMS / Ratio @ Surface for Jan



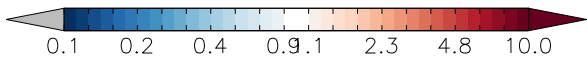
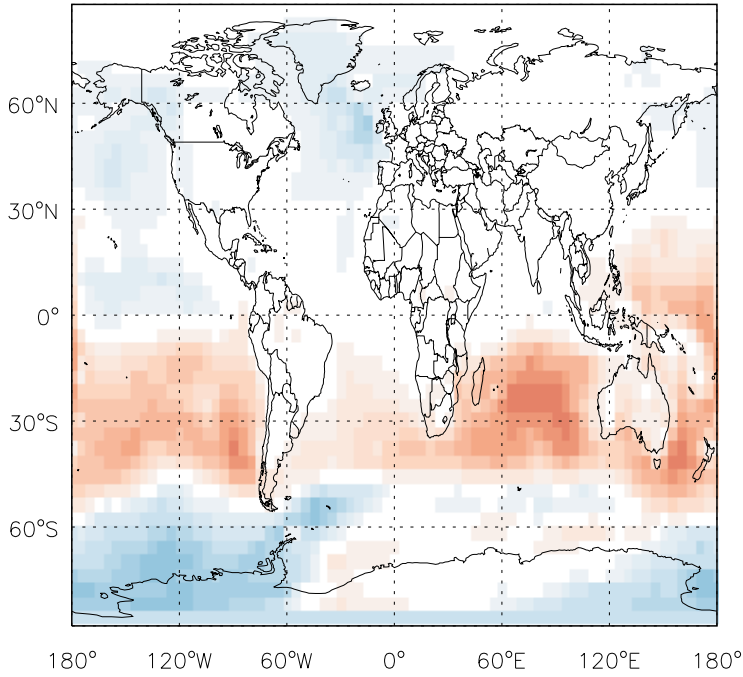
v11-01d-Run0 / v10-01-public-Run0
DMS/ Ratio @ 500 hPa for Jan



GEOS-Chem Ratio Maps at surface and 500 hPa

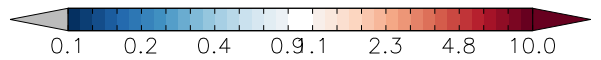
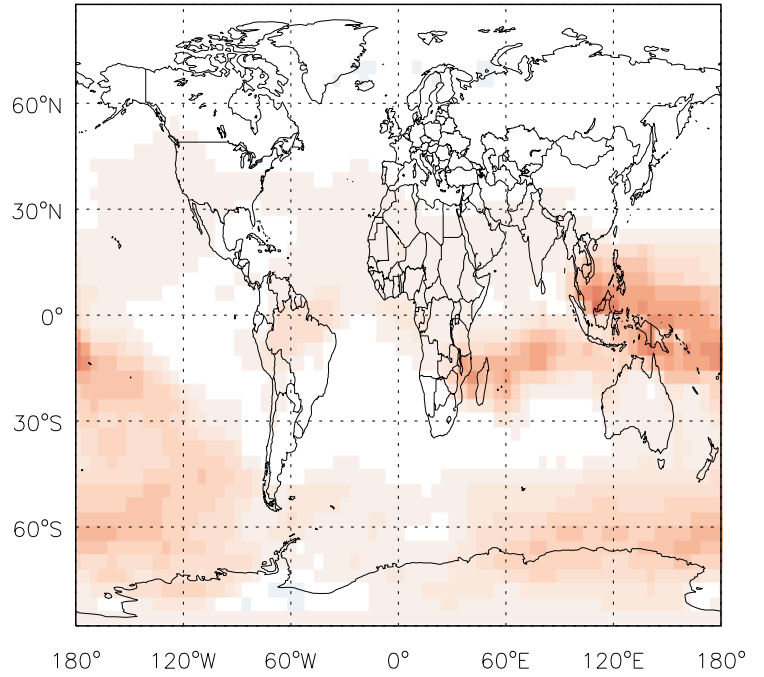
v11-01d-Run0 / v11-01b-Run0

SO₂ / Ratio @ Surface for Jan



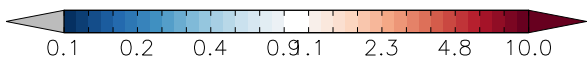
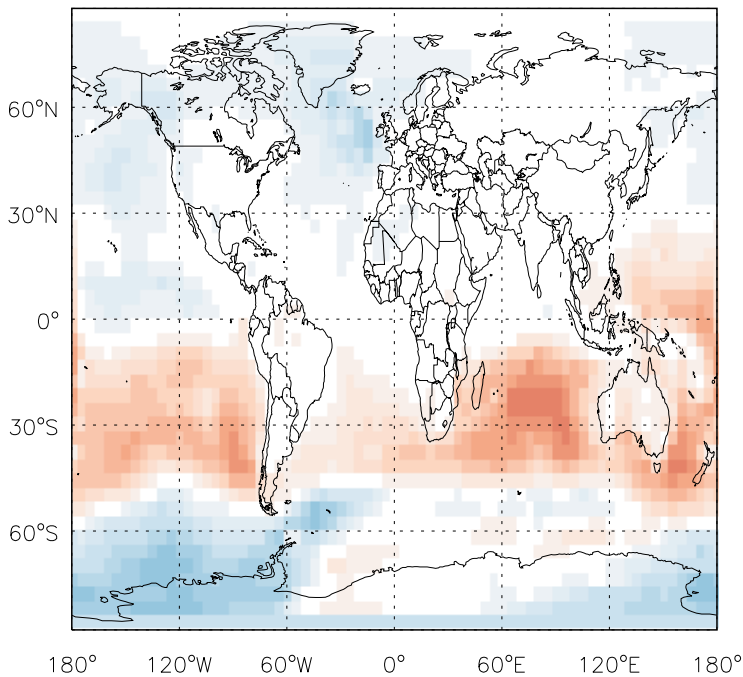
v11-01d-Run0 / v11-01b-Run0

SO₂ / Ratio @ 500 hPa for Jan



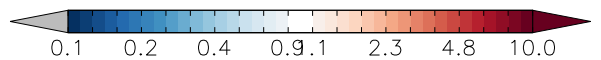
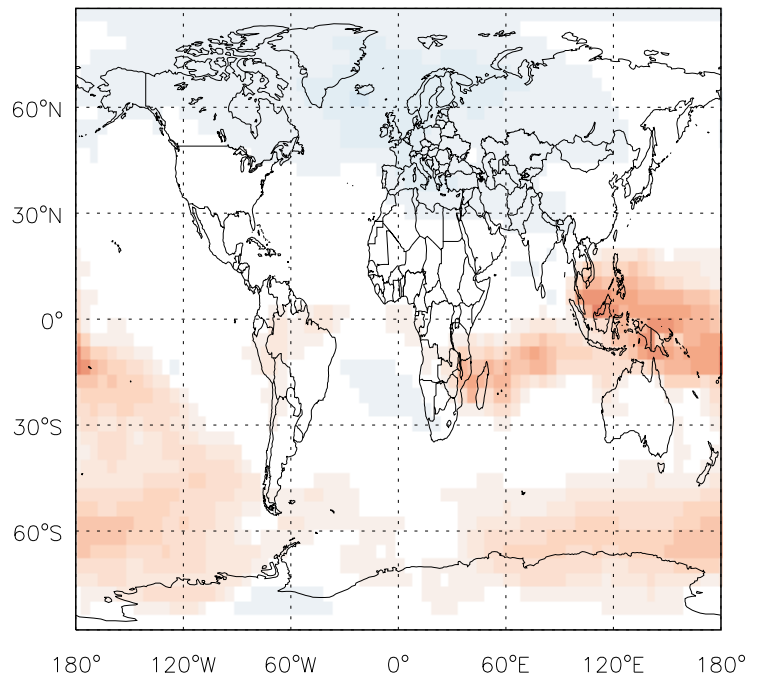
v11-01d-Run0 / v10-01-public-Run0

SO₂ / Ratio @ Surface for Jan



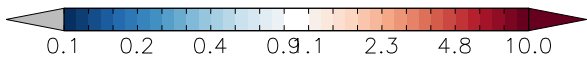
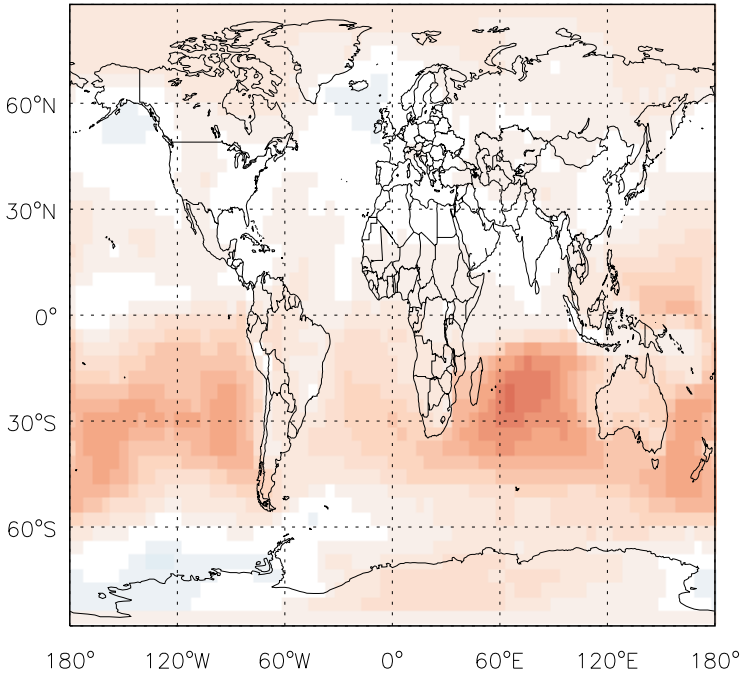
v11-01d-Run0 / v10-01-public-Run0

SO₂ / Ratio @ 500 hPa for Jan

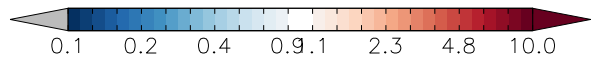
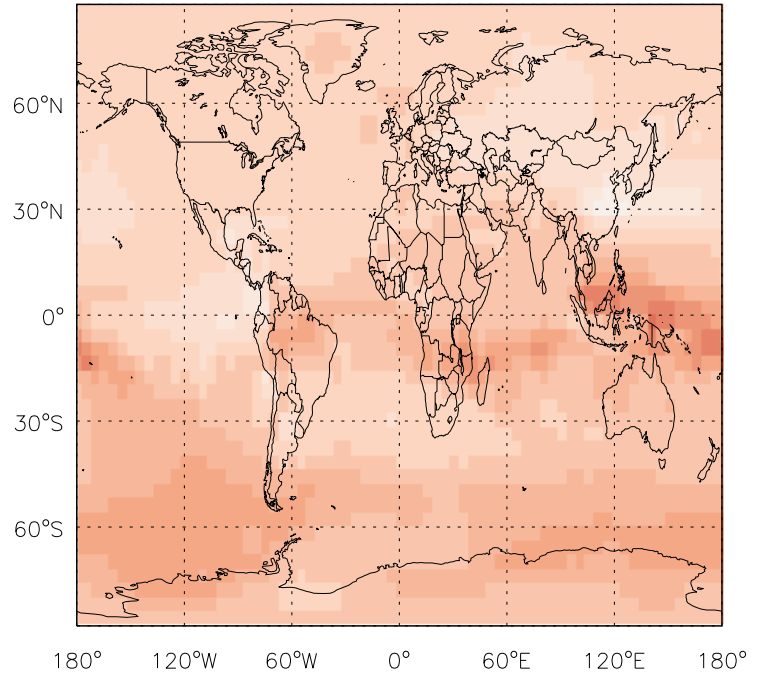


GEOS-Chem Ratio Maps at surface and 500 hPa

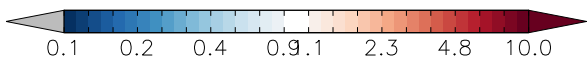
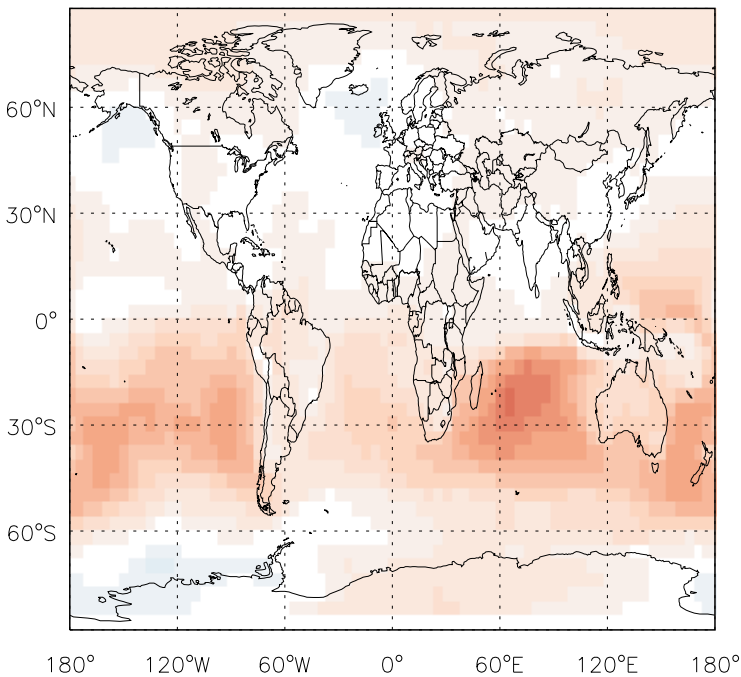
v11-01d-Run0 / v11-01b-Run0
SO₄ / Ratio @ Surface for Jan



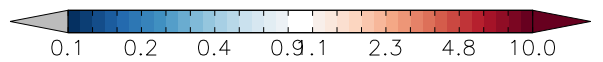
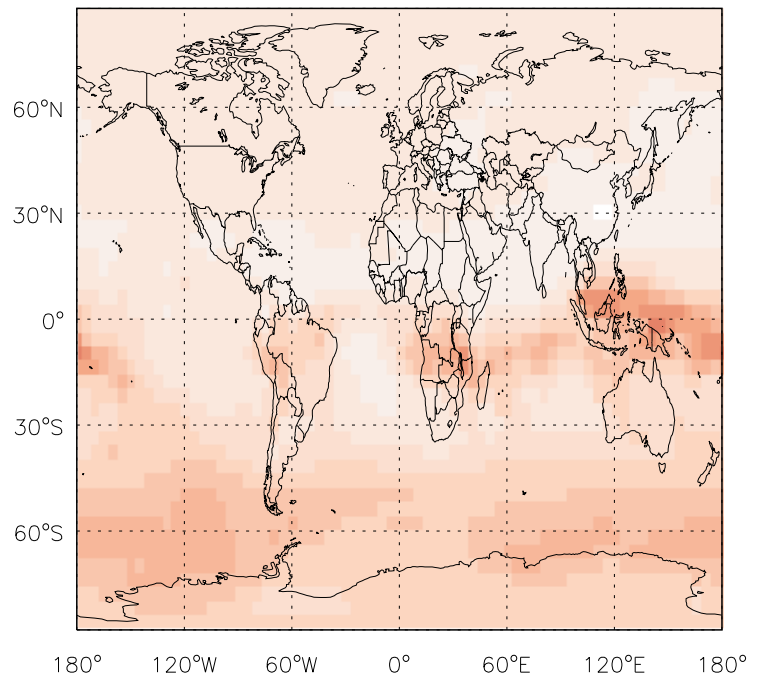
v11-01d-Run0 / v11-01b-Run0
SO₄ / Ratio @ 500 hPa for Jan



v11-01d-Run0 / v10-01-public-Run0
SO₄ / Ratio @ Surface for Jan



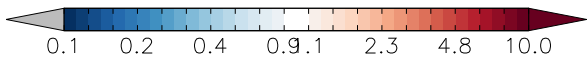
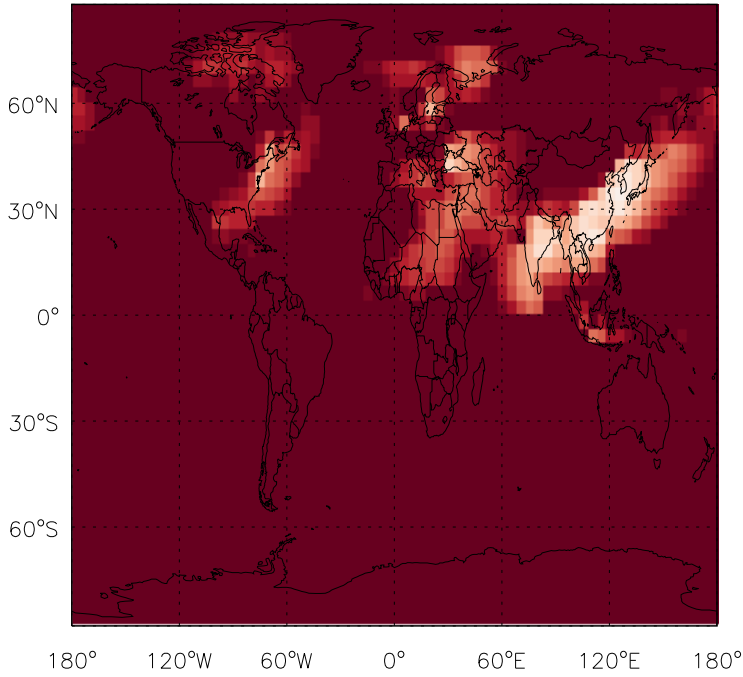
v11-01d-Run0 / v10-01-public-Run0
SO₄ / Ratio @ 500 hPa for Jan



GEOS-Chem Ratio Maps at surface and 500 hPa

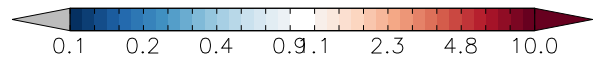
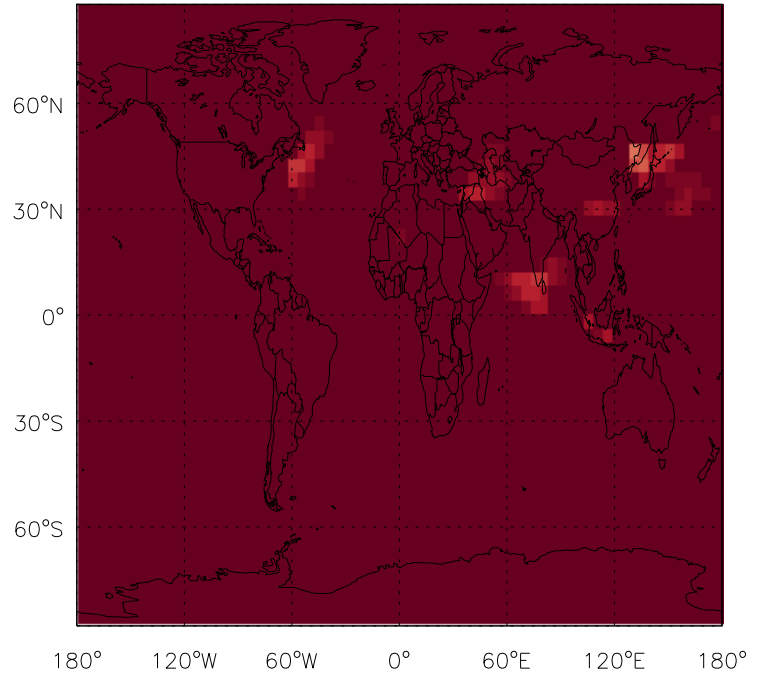
v11-01d-Run0 / v11-01b-Run0

S04s / Ratio @ Surface for Jan



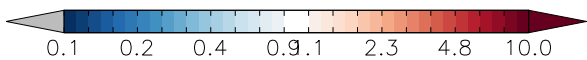
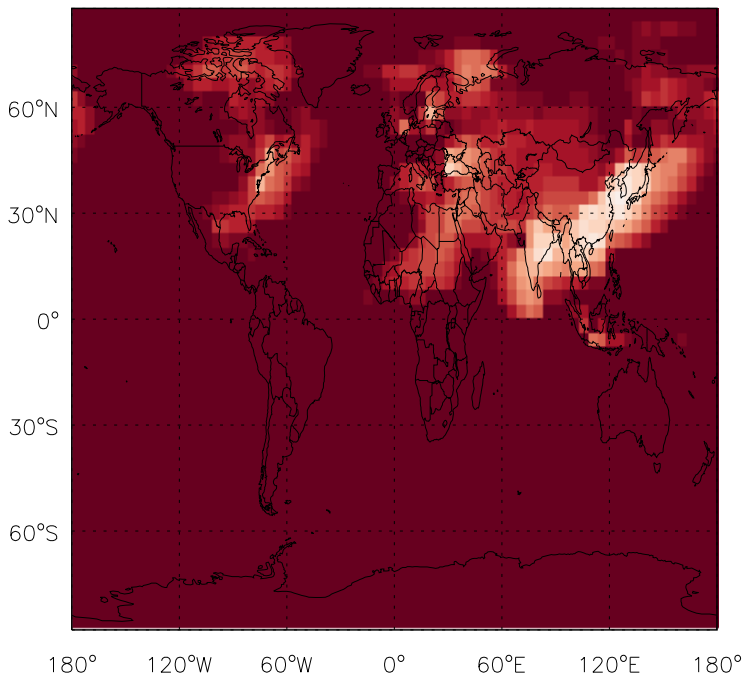
v11-01d-Run0 / v11-01b-Run0

S04s/ Ratio @ 500 hPa for Jan



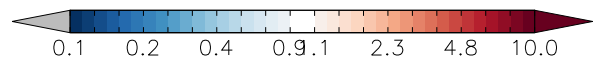
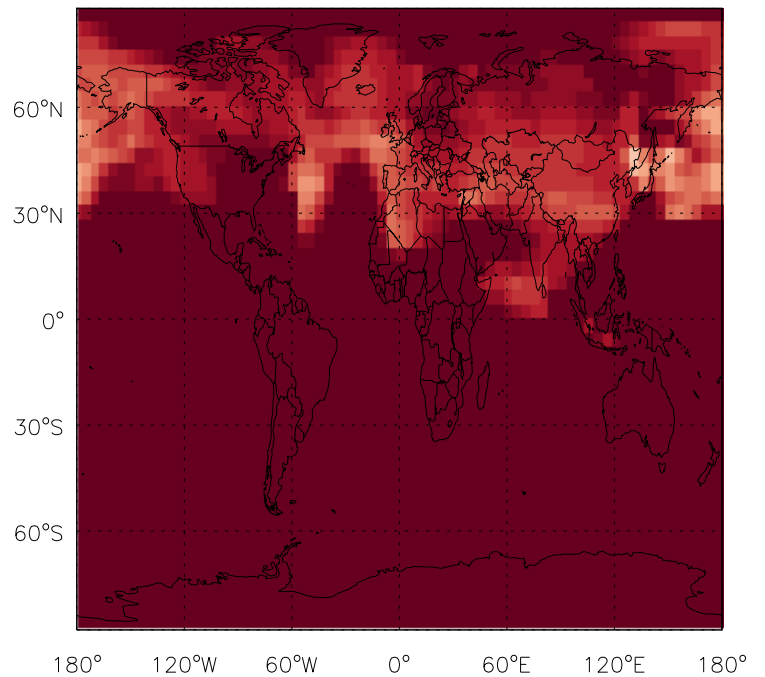
v11-01d-Run0 / v10-01-public-Run0

S04s / Ratio @ Surface for Jan



v11-01d-Run0 / v10-01-public-Run0

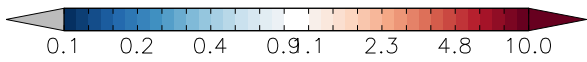
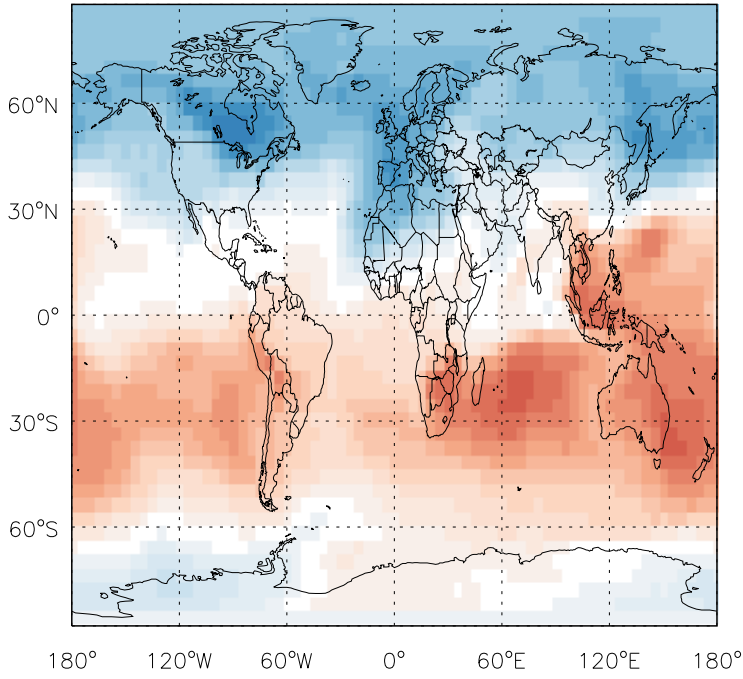
S04s/ Ratio @ 500 hPa for Jan



GEOS-Chem Ratio Maps at surface and 500 hPa

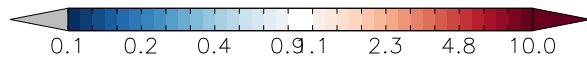
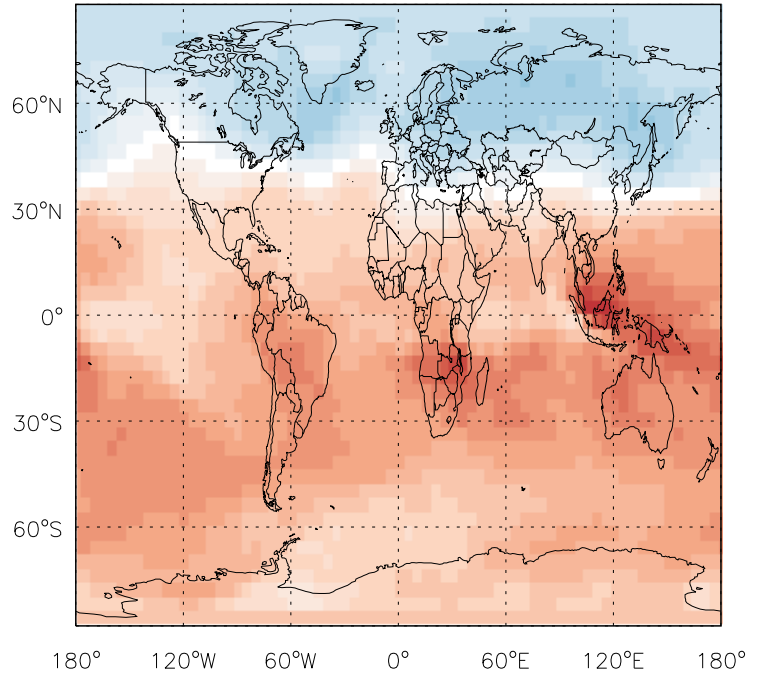
v11-01d-Run0 / v11-01b-Run0

MSA / Ratio @ Surface for Jan



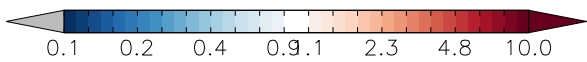
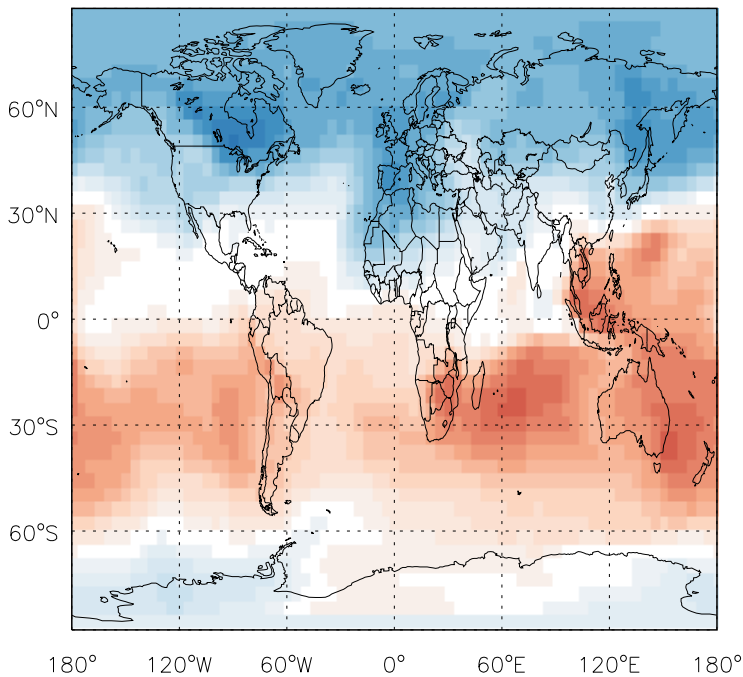
v11-01d-Run0 / v11-01b-Run0

MSA/ Ratio @ 500 hPa for Jan



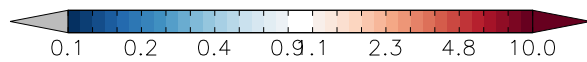
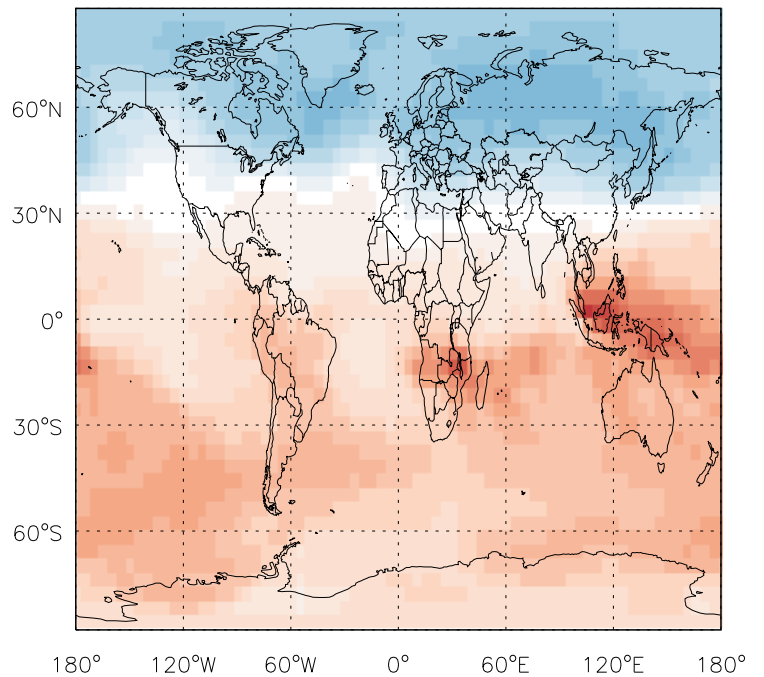
v11-01d-Run0 / v10-01-public-Run0

MSA / Ratio @ Surface for Jan



v11-01d-Run0 / v10-01-public-Run0

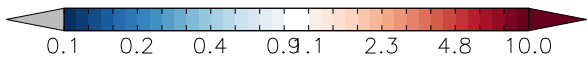
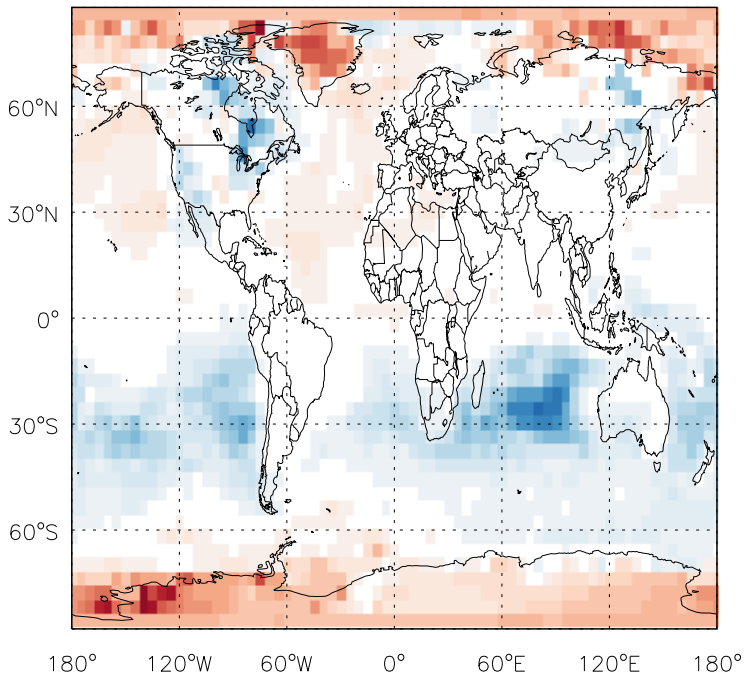
MSA/ Ratio @ 500 hPa for Jan



GEOS-Chem Ratio Maps at surface and 500 hPa

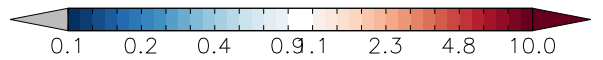
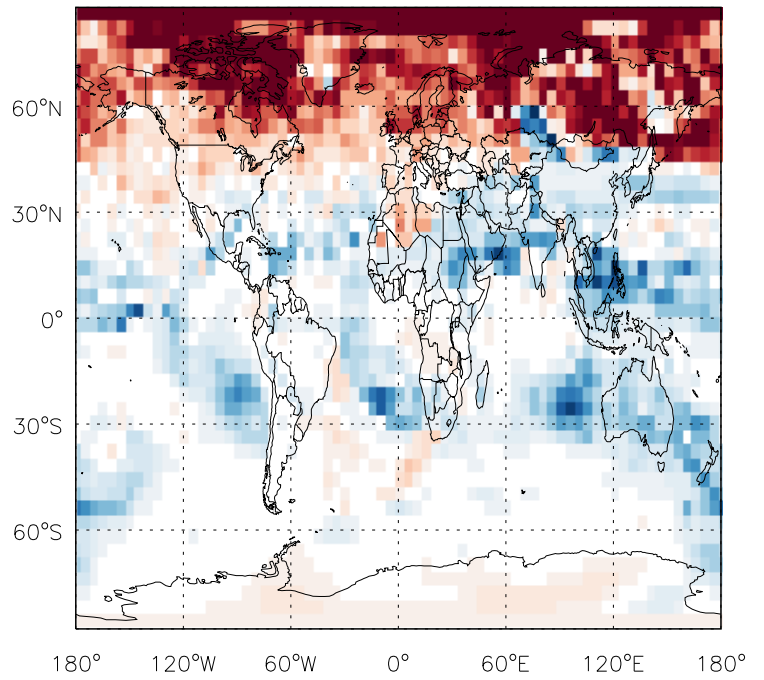
v11-01d-Run0 / v11-01b-Run0

NH₃ / Ratio @ Surface for Jan



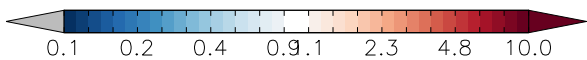
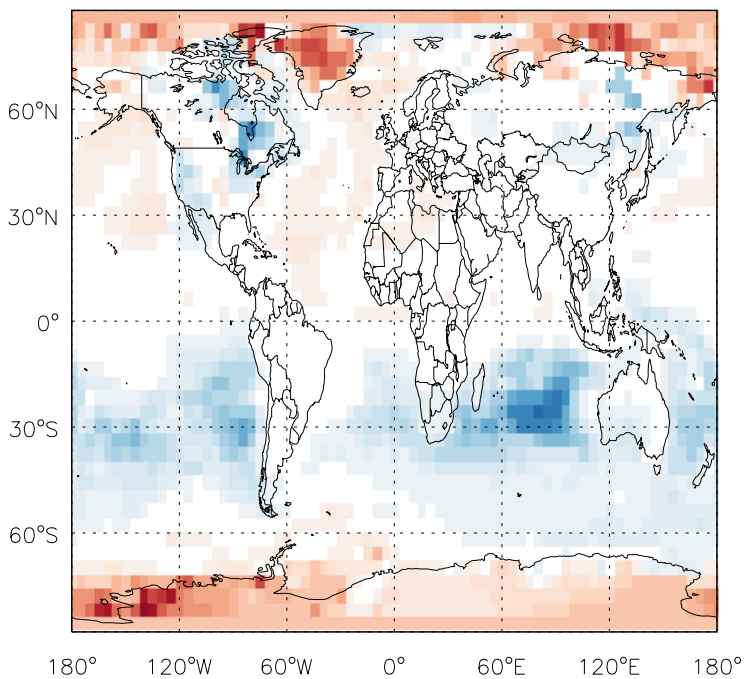
v11-01d-Run0 / v11-01b-Run0

NH₃ / Ratio @ 500 hPa for Jan



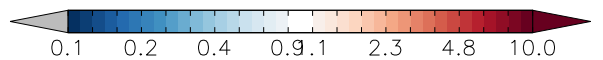
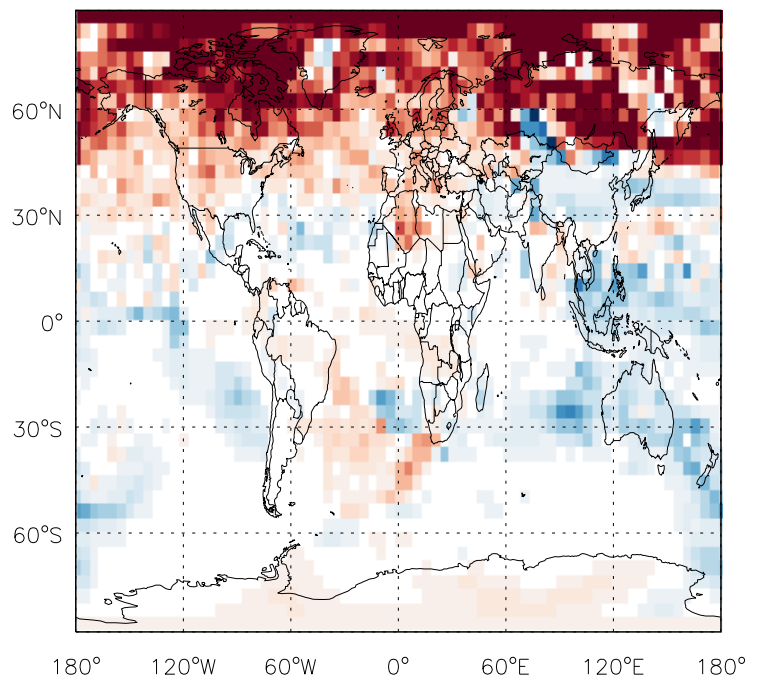
v11-01d-Run0 / v10-01-public-Run0

NH₃ / Ratio @ Surface for Jan



v11-01d-Run0 / v10-01-public-Run0

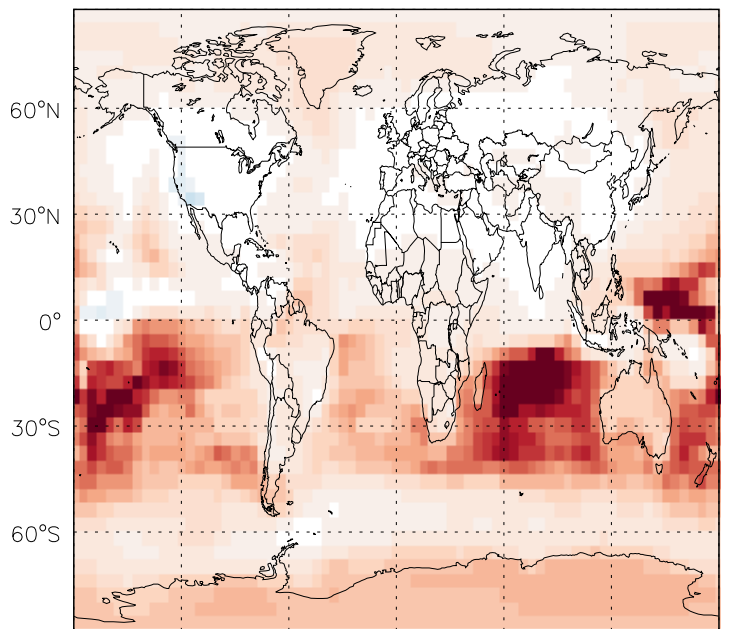
NH₃ / Ratio @ 500 hPa for Jan



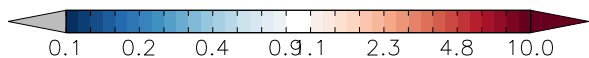
GEOS-Chem Ratio Maps at surface and 500 hPa

v11-01d-Run0 / v11-01b-Run0

NH4 / Ratio @ Surface for Jan

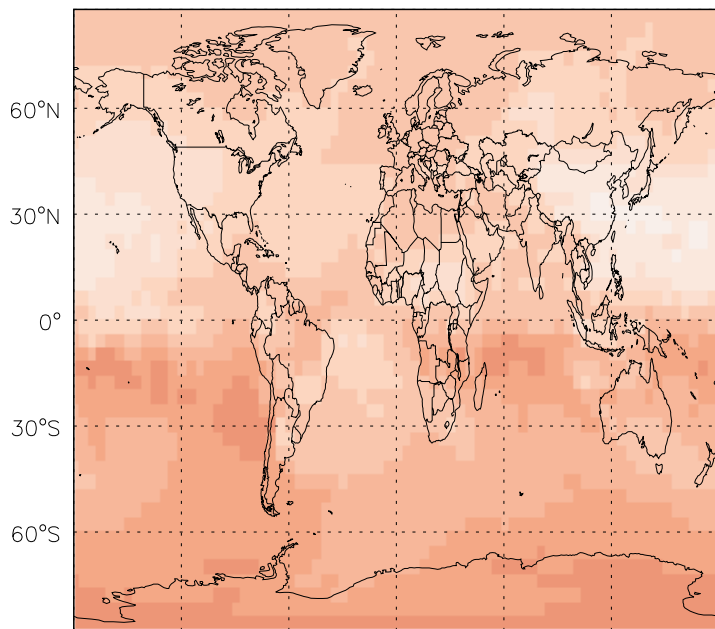


180° 120°W 60°W 0° 60°E 120°E 180°

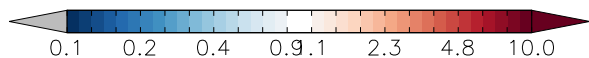


v11-01d-Run0 / v11-01b-Run0

NH4 / Ratio @ 500 hPa for Jan

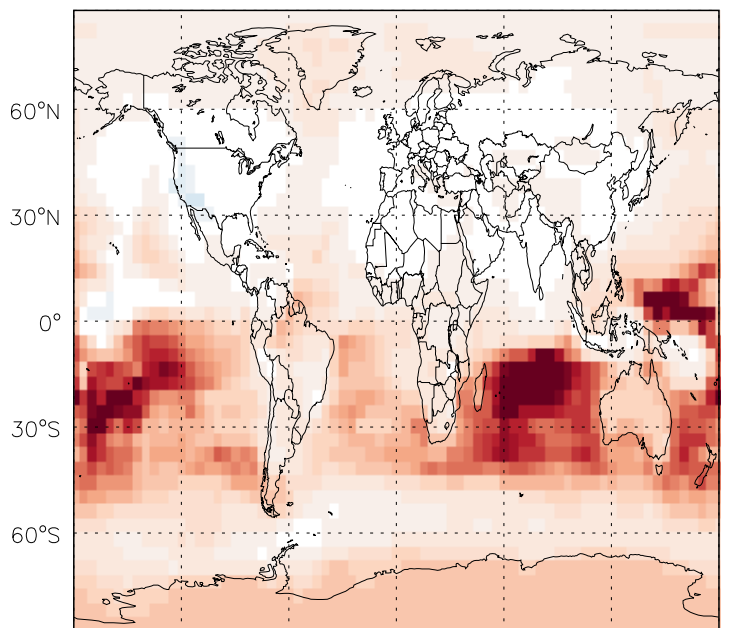


180° 120°W 60°W 0° 60°E 120°E 180°

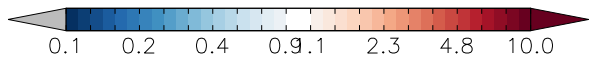


v11-01d-Run0 / v10-01-public-Run0

NH4 / Ratio @ Surface for Jan

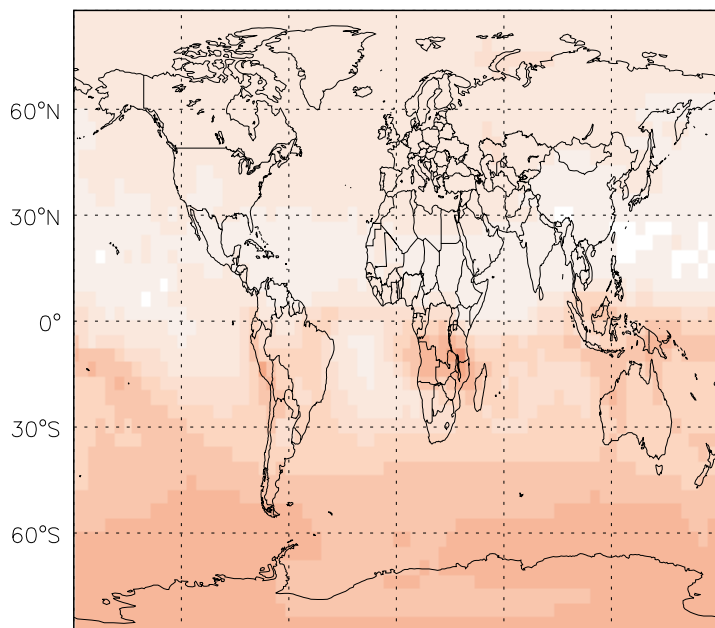


180° 120°W 60°W 0° 60°E 120°E 180°

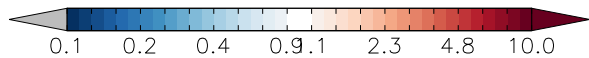


v11-01d-Run0 / v10-01-public-Run0

NH4 / Ratio @ 500 hPa for Jan

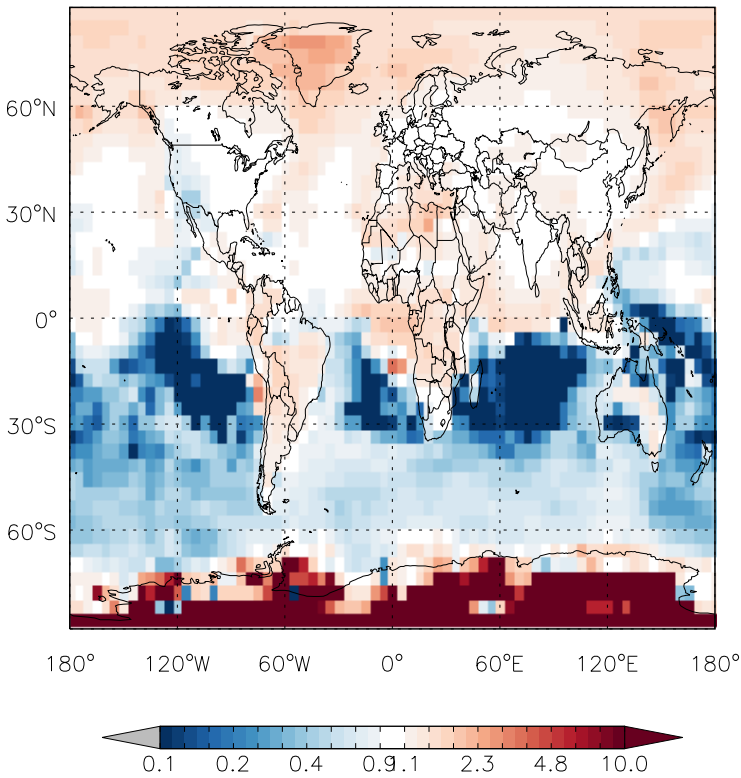


180° 120°W 60°W 0° 60°E 120°E 180°

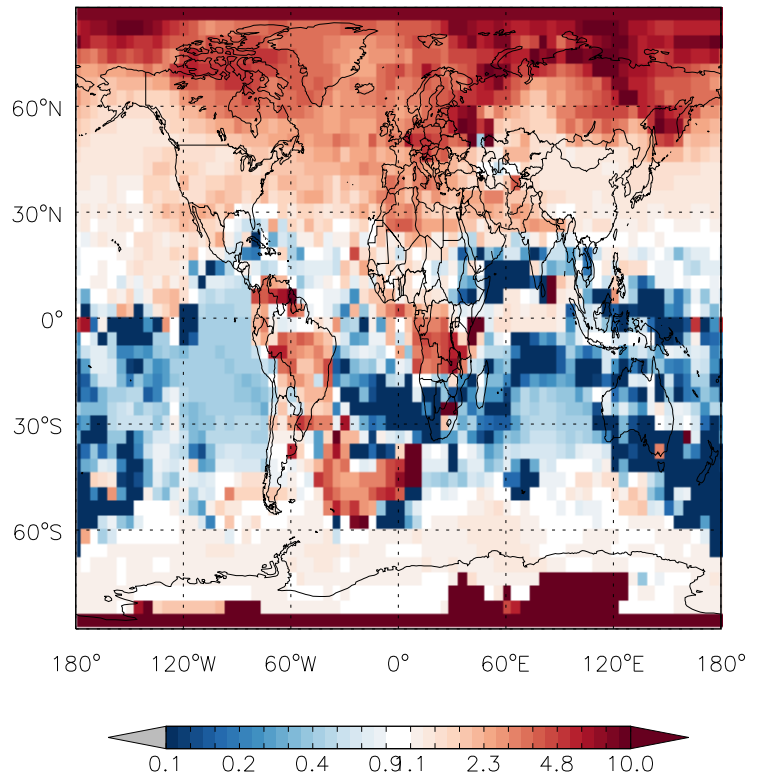


GEOS-Chem Ratio Maps at surface and 500 hPa

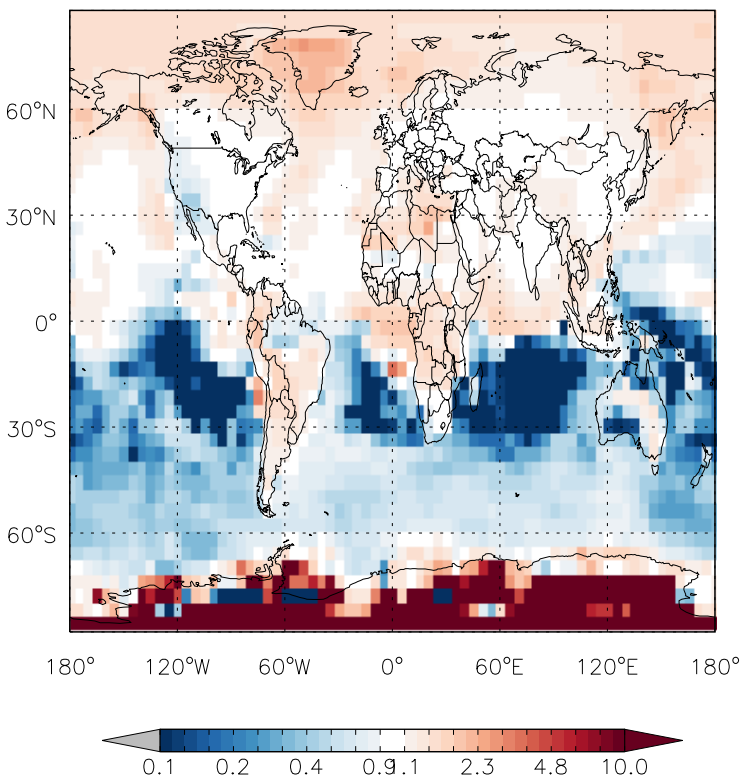
v11-01d-Run0 / v11-01b-Run0
NIT / Ratio @ Surface for Jan



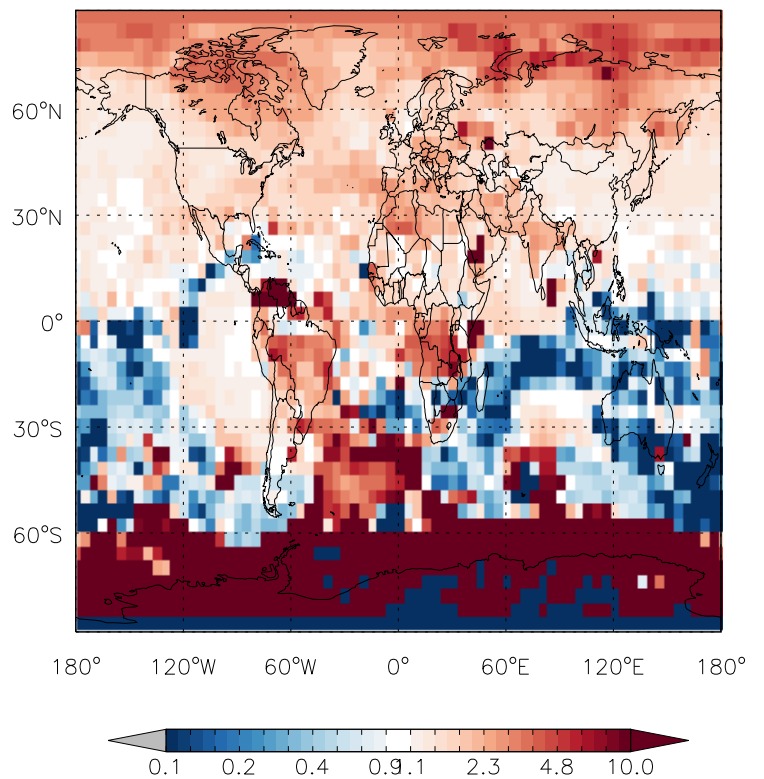
v11-01d-Run0 / v11-01b-Run0
NIT/ Ratio @ 500 hPa for Jan



v11-01d-Run0 / v10-01-public-Run0
NIT / Ratio @ Surface for Jan



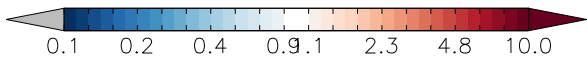
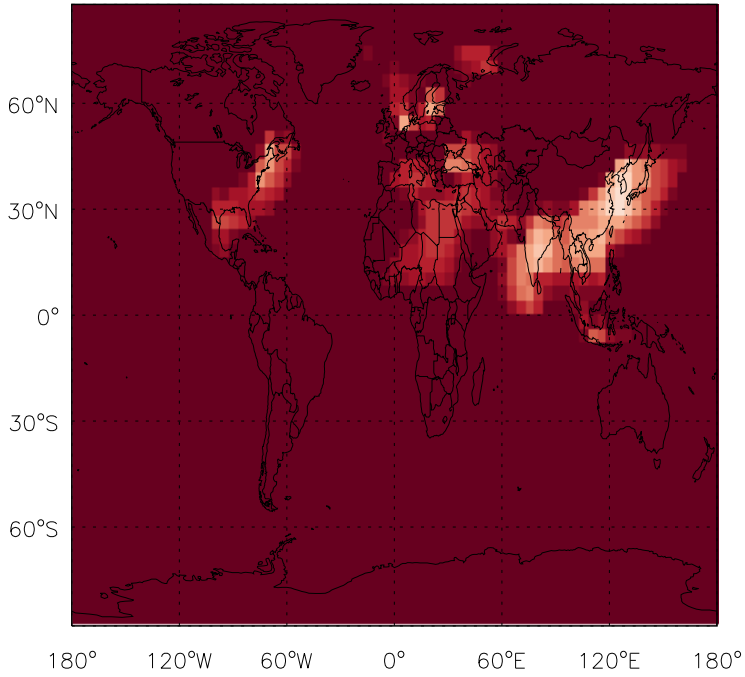
v11-01d-Run0 / v10-01-public-Run0
NIT/ Ratio @ 500 hPa for Jan



GEOS-Chem Ratio Maps at surface and 500 hPa

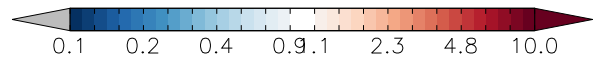
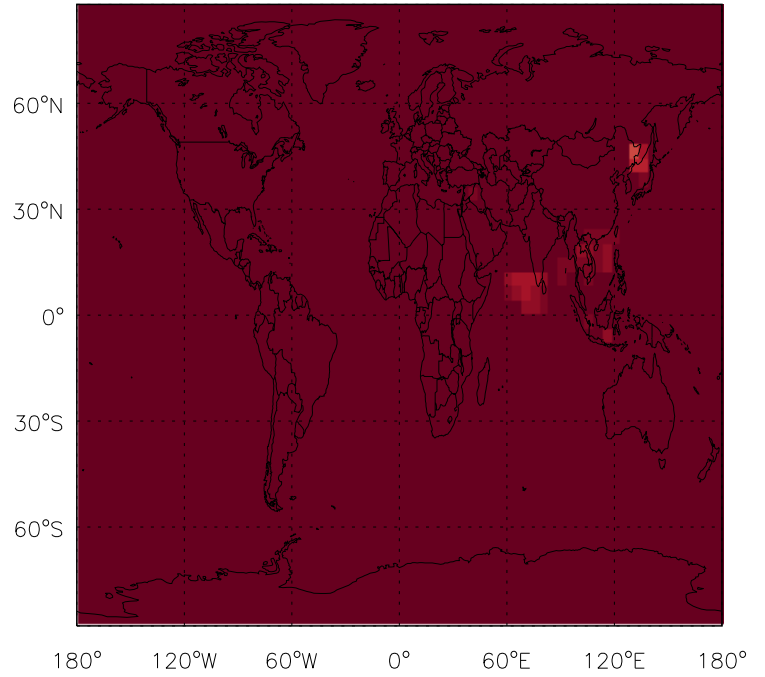
v11-01d-Run0 / v11-01b-Run0

NITs / Ratio @ Surface for Jan



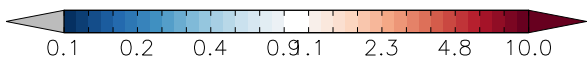
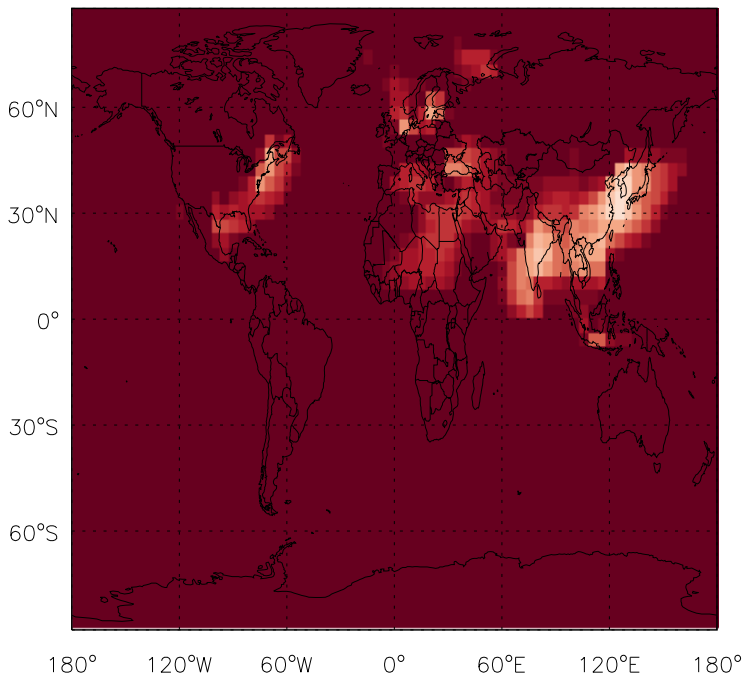
v11-01d-Run0 / v11-01b-Run0

NITs/ Ratio @ 500 hPa for Jan



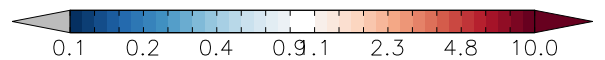
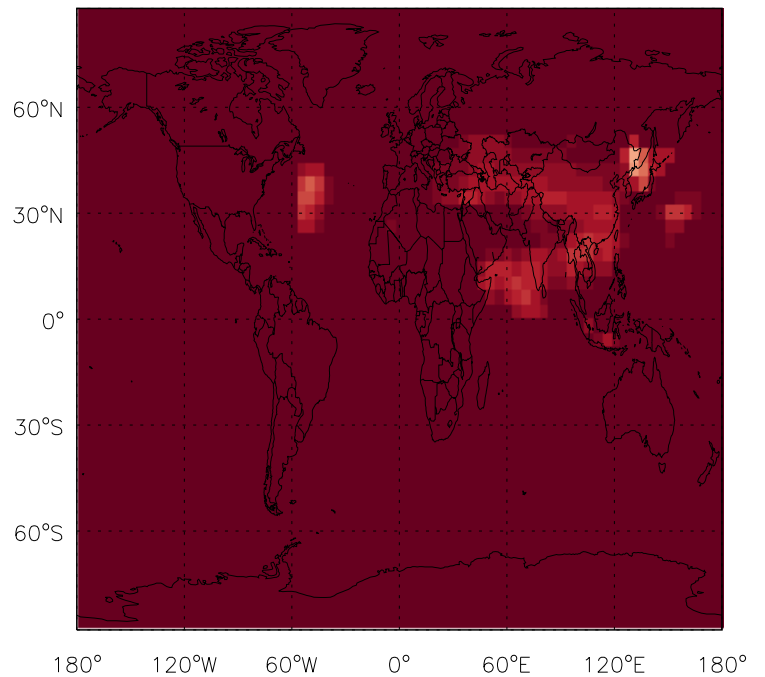
v11-01d-Run0 / v10-01-public-Run0

NITs / Ratio @ Surface for Jan



v11-01d-Run0 / v10-01-public-Run0

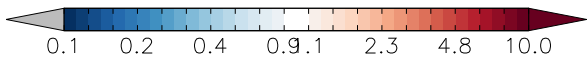
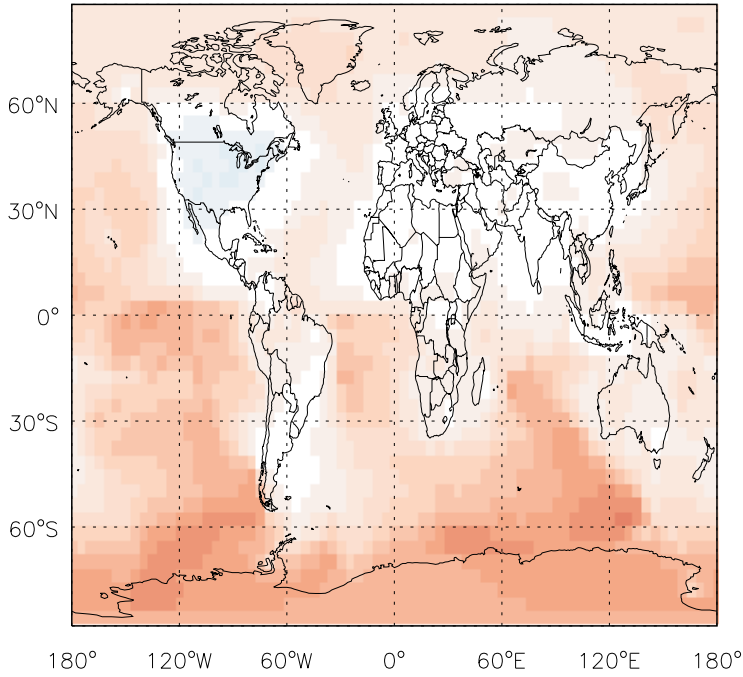
NITs/ Ratio @ 500 hPa for Jan



GEOS-Chem Ratio Maps at surface and 500 hPa

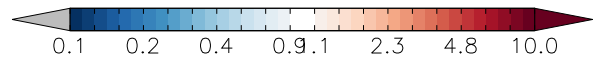
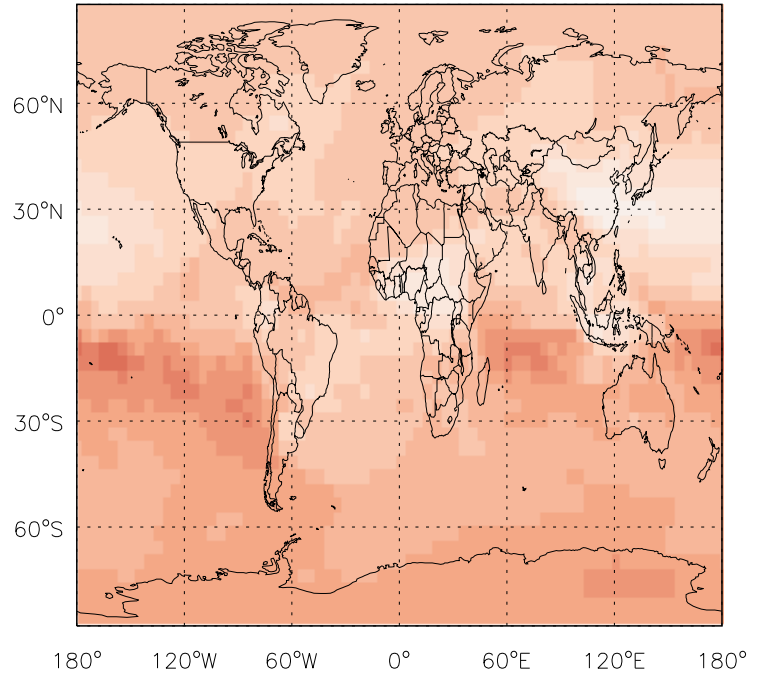
v11-01d-Run0 / v11-01b-Run0

BCPI / Ratio @ Surface for Jan



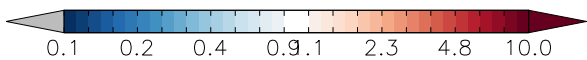
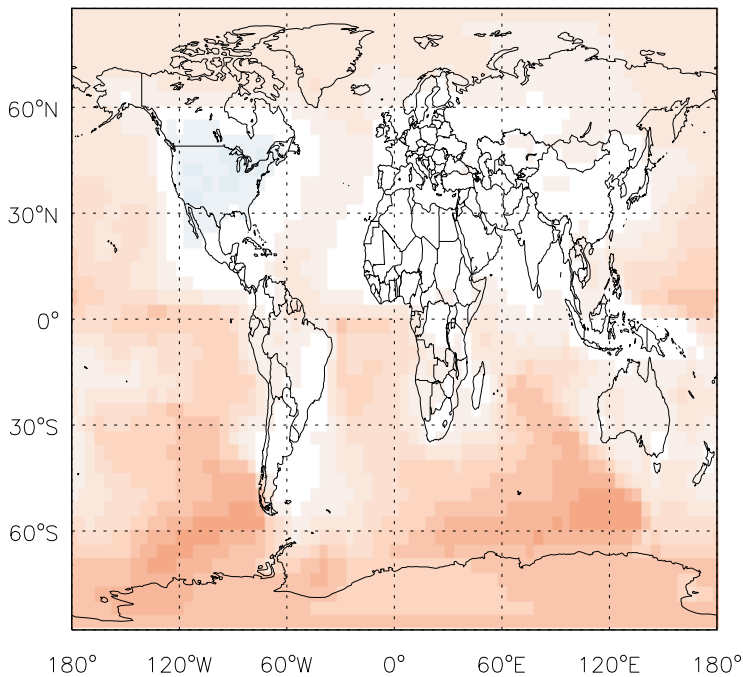
v11-01d-Run0 / v11-01b-Run0

BCPI/ Ratio @ 500 hPa for Jan



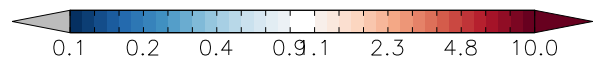
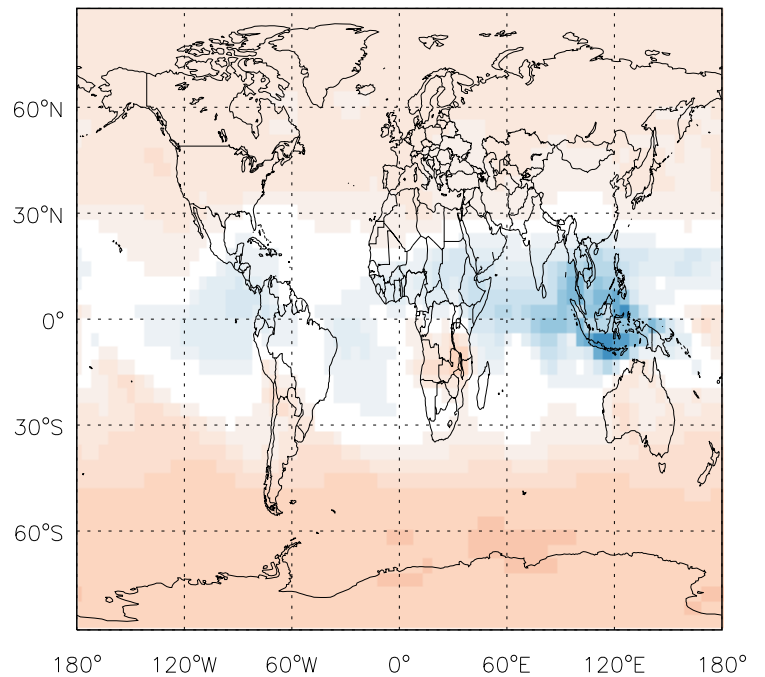
v11-01d-Run0 / v10-01-public-Run0

BCPI / Ratio @ Surface for Jan



v11-01d-Run0 / v10-01-public-Run0

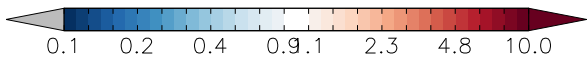
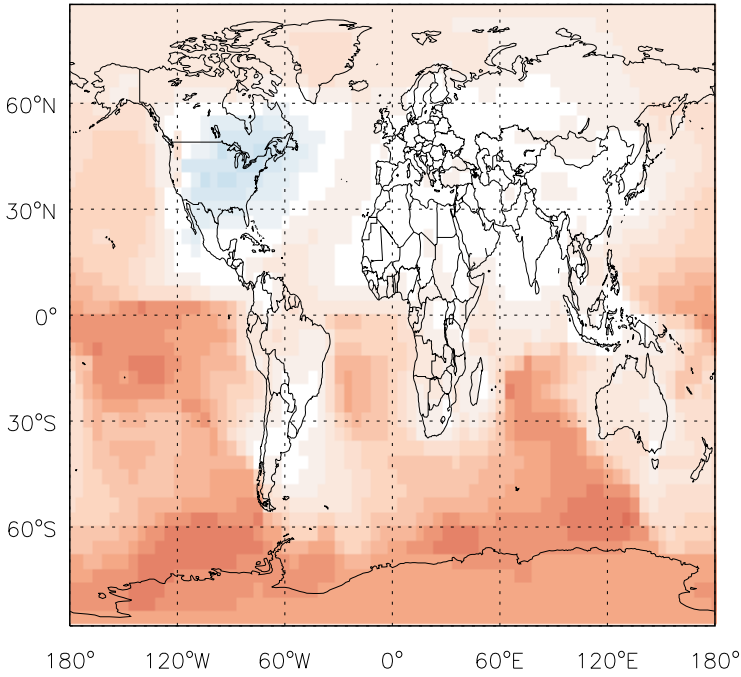
BCPI/ Ratio @ 500 hPa for Jan



GEOS-Chem Ratio Maps at surface and 500 hPa

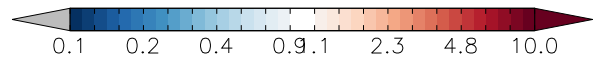
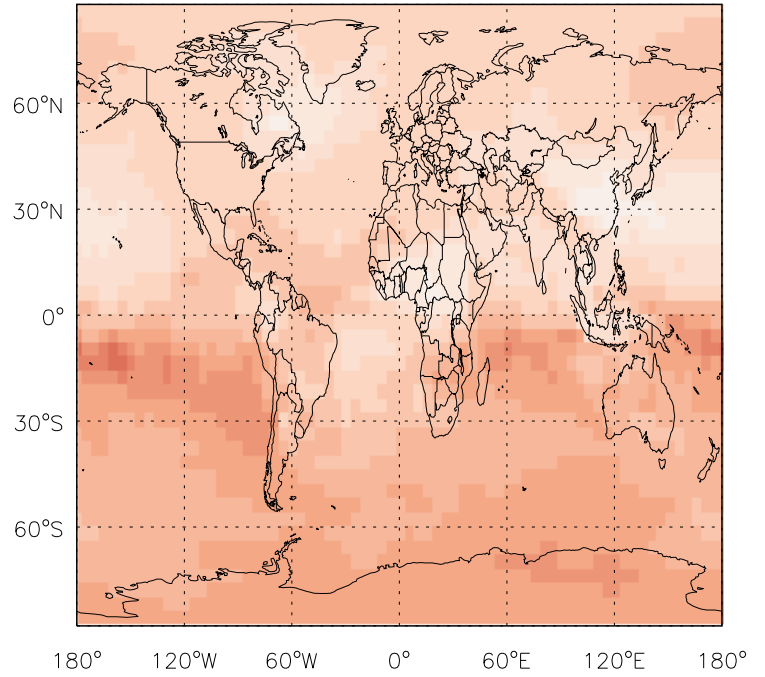
v11-01d-Run0 / v11-01b-Run0

OCPI / Ratio @ Surface for Jan



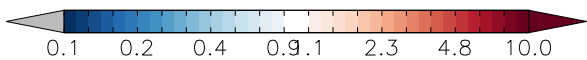
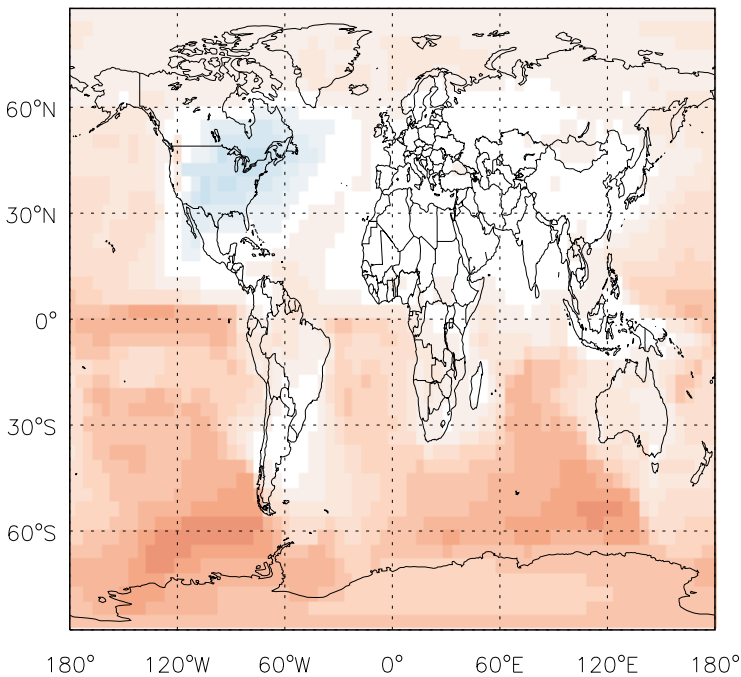
v11-01d-Run0 / v11-01b-Run0

OCPI/ Ratio @ 500 hPa for Jan



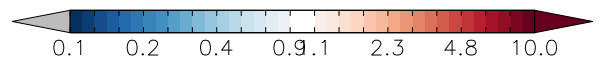
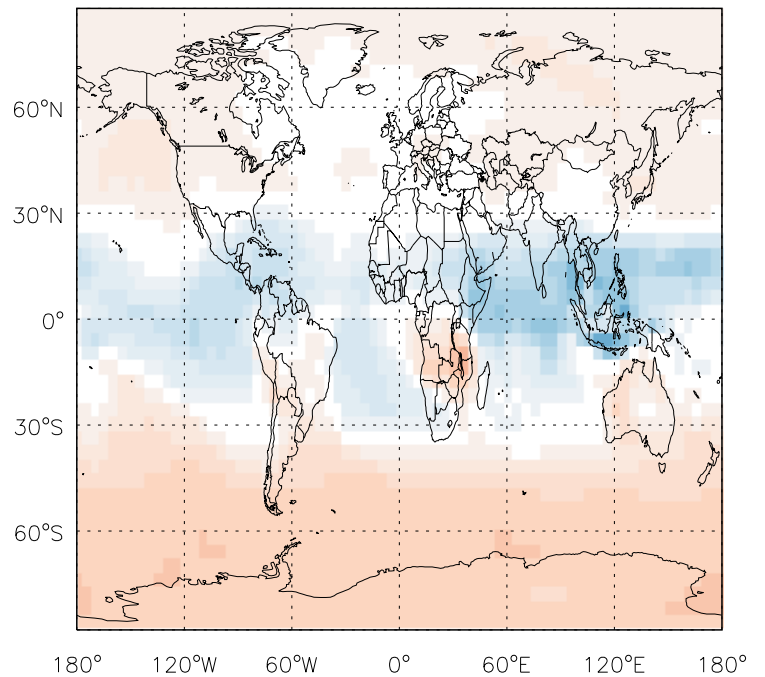
v11-01d-Run0 / v10-01-public-Run0

OCPI / Ratio @ Surface for Jan



v11-01d-Run0 / v10-01-public-Run0

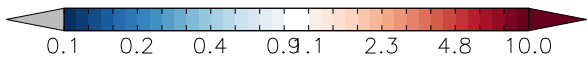
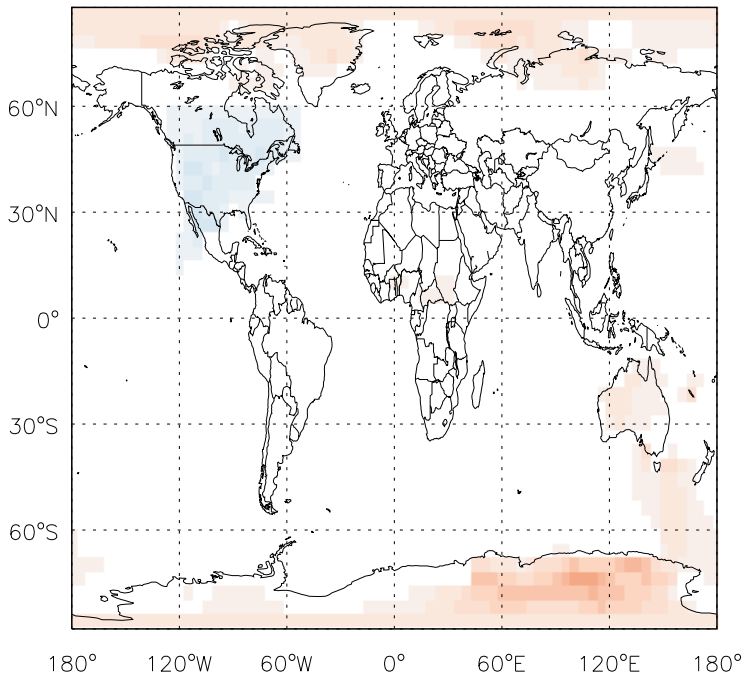
OCPI/ Ratio @ 500 hPa for Jan



GEOS-Chem Ratio Maps at surface and 500 hPa

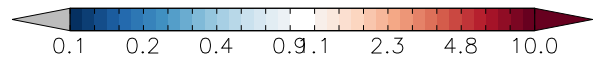
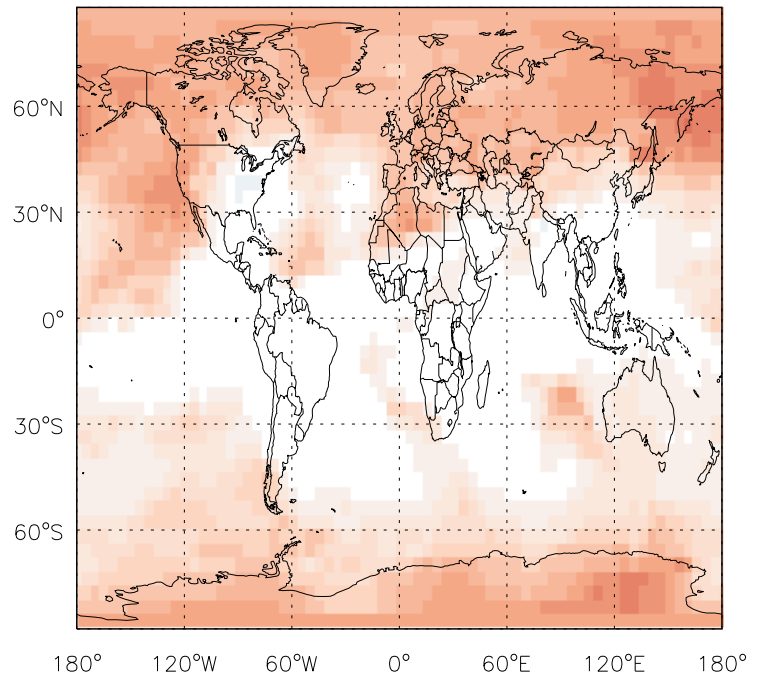
v11-01d-Run0 / v11-01b-Run0

BCPO / Ratio @ Surface for Jan



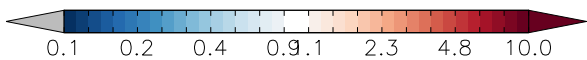
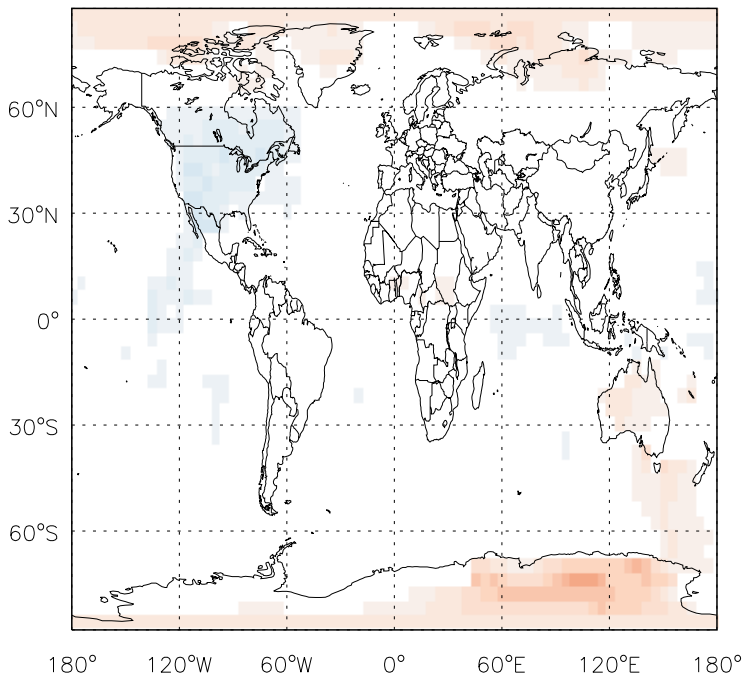
v11-01d-Run0 / v11-01b-Run0

BCPO/ Ratio @ 500 hPa for Jan



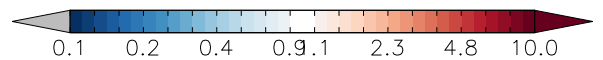
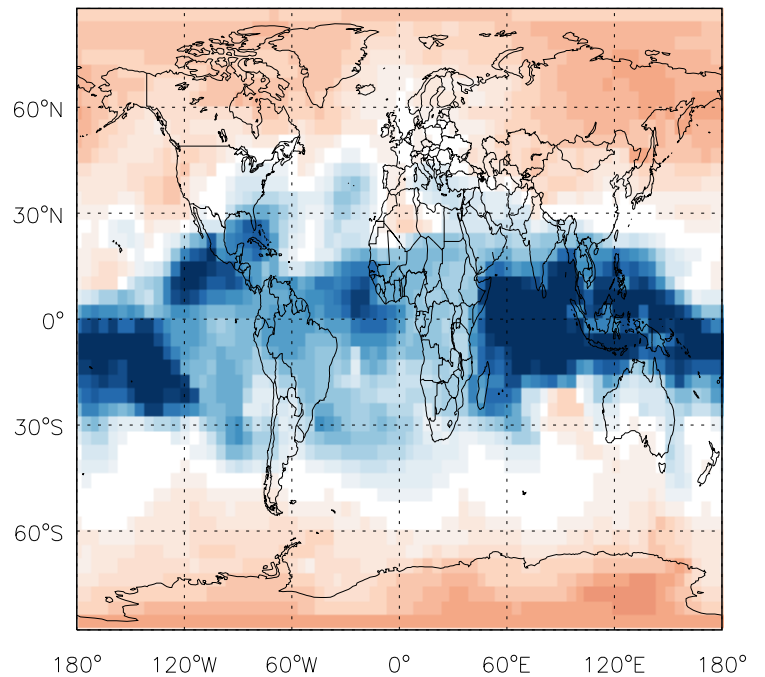
v11-01d-Run0 / v10-01-public-Run0

BCPO / Ratio @ Surface for Jan



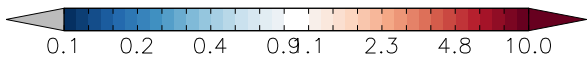
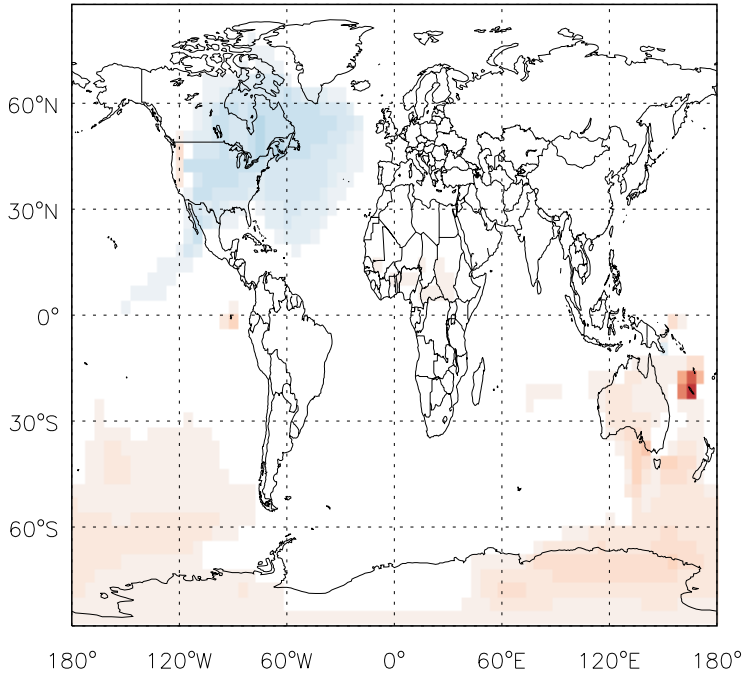
v11-01d-Run0 / v10-01-public-Run0

BCPO/ Ratio @ 500 hPa for Jan

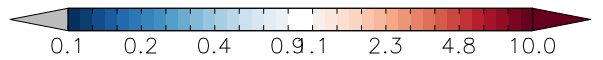
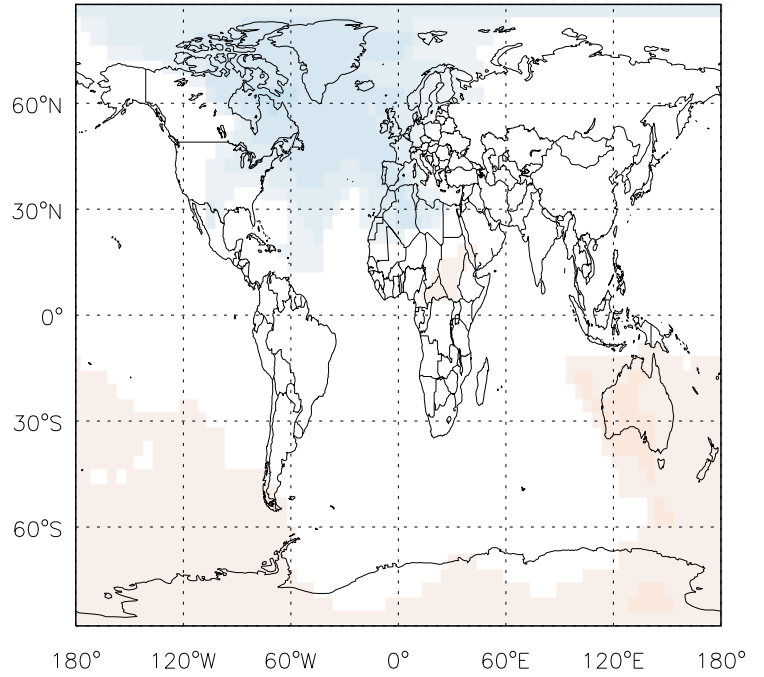


GEOS-Chem Ratio Maps at surface and 500 hPa

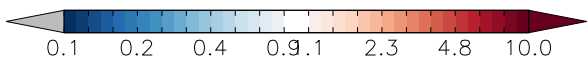
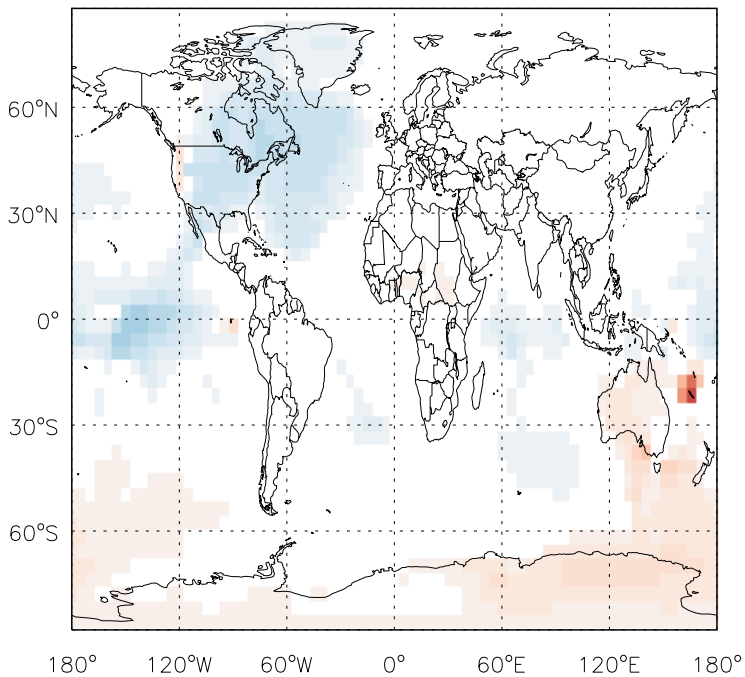
v11-01d-Run0 / v11-01b-Run0
OCPO / Ratio @ Surface for Jan



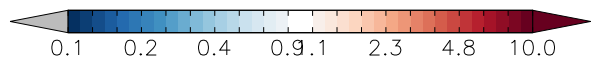
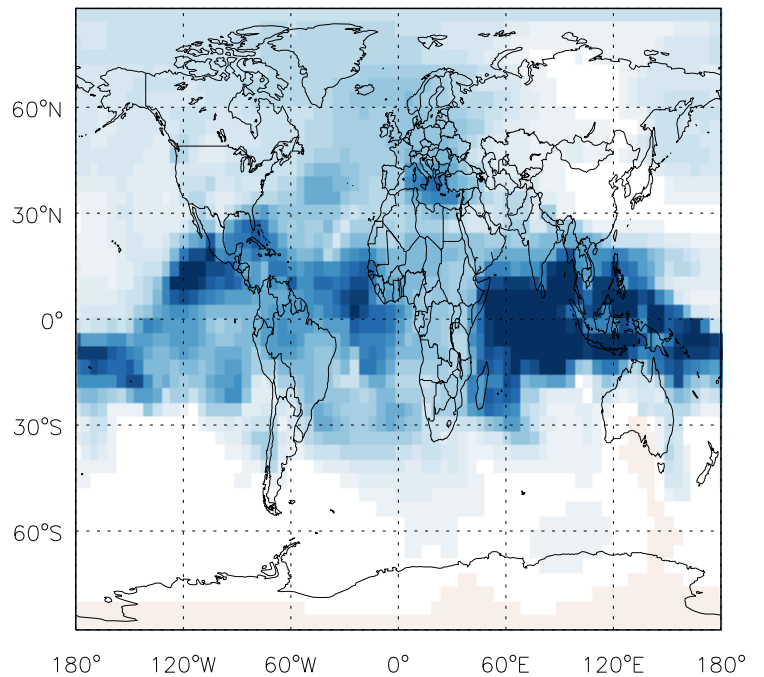
v11-01d-Run0 / v11-01b-Run0
OCPO / Ratio @ 500 hPa for Jan



v11-01d-Run0 / v10-01-public-Run0
OCPO / Ratio @ Surface for Jan



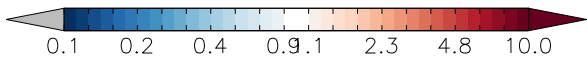
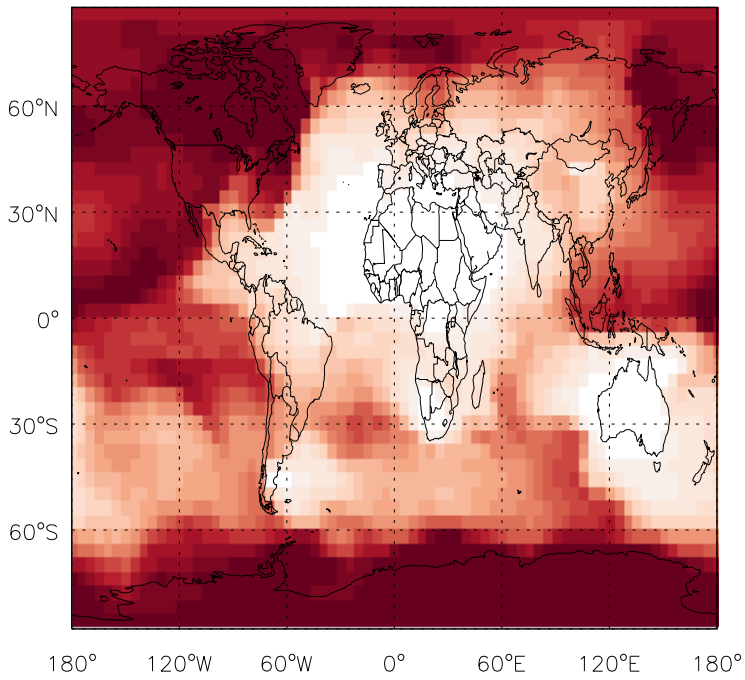
v11-01d-Run0 / v10-01-public-Run0
OCPO / Ratio @ 500 hPa for Jan



GEOS-Chem Ratio Maps at surface and 500 hPa

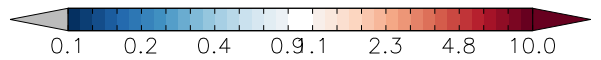
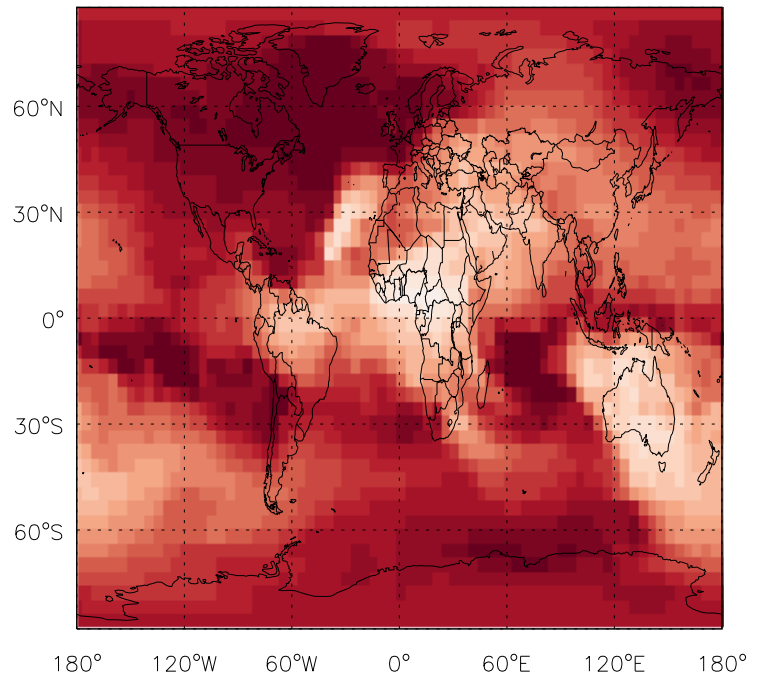
v11-01d-Run0 / v11-01b-Run0

DST1 / Ratio @ Surface for Jan



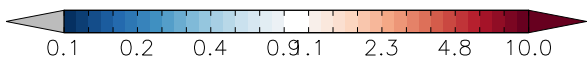
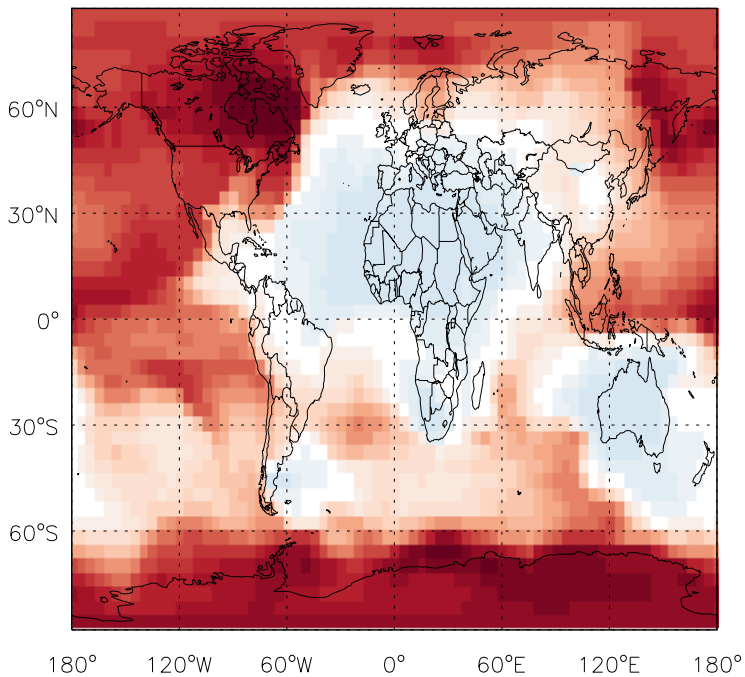
v11-01d-Run0 / v11-01b-Run0

DST1/ Ratio @ 500 hPa for Jan



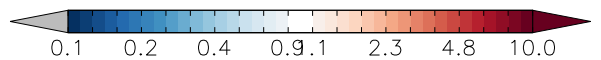
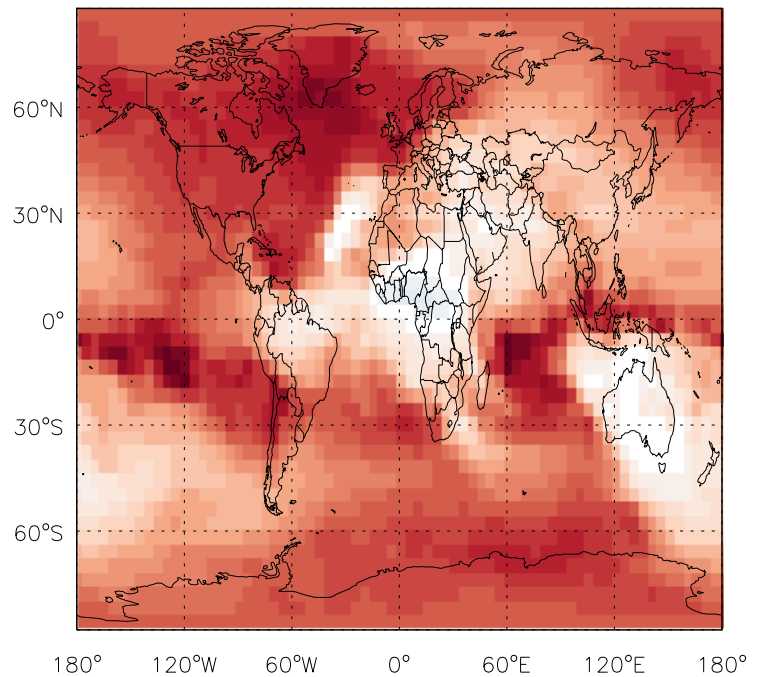
v11-01d-Run0 / v10-01-public-Run0

DST1 / Ratio @ Surface for Jan



v11-01d-Run0 / v10-01-public-Run0

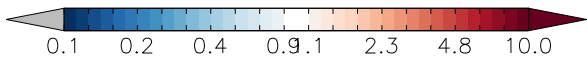
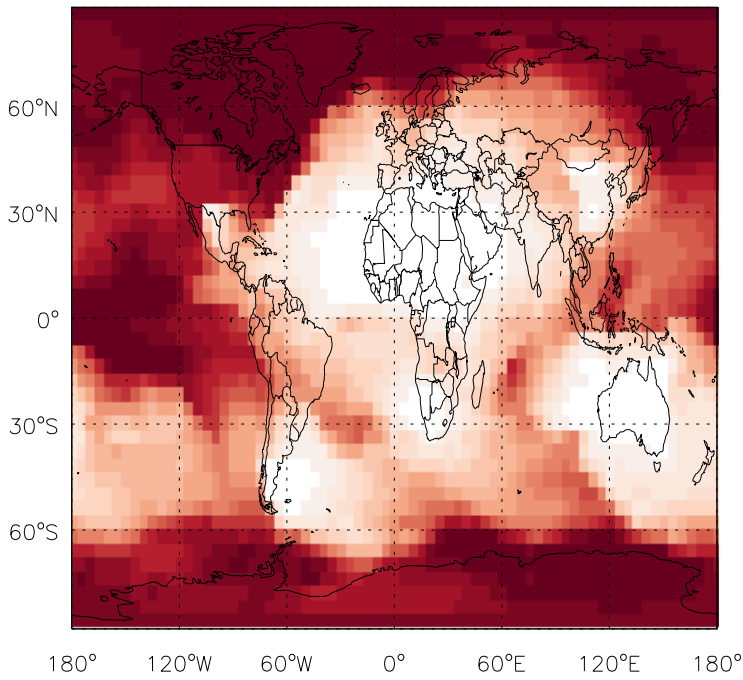
DST1/ Ratio @ 500 hPa for Jan



GEOS-Chem Ratio Maps at surface and 500 hPa

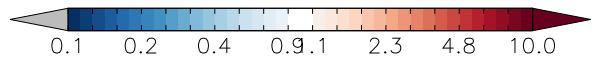
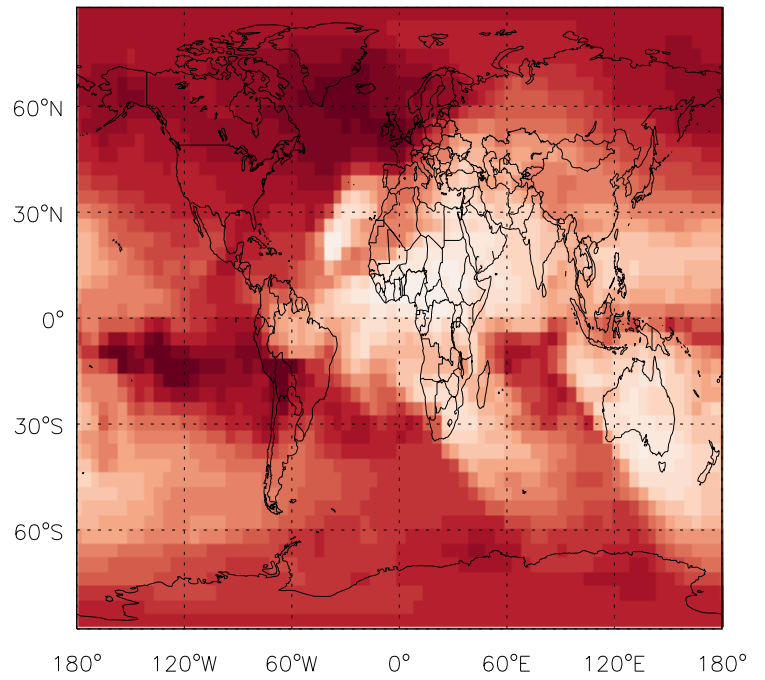
v11-01d-Run0 / v11-01b-Run0

DST2 / Ratio @ Surface for Jan



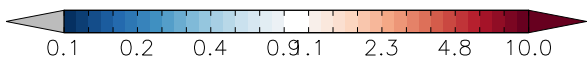
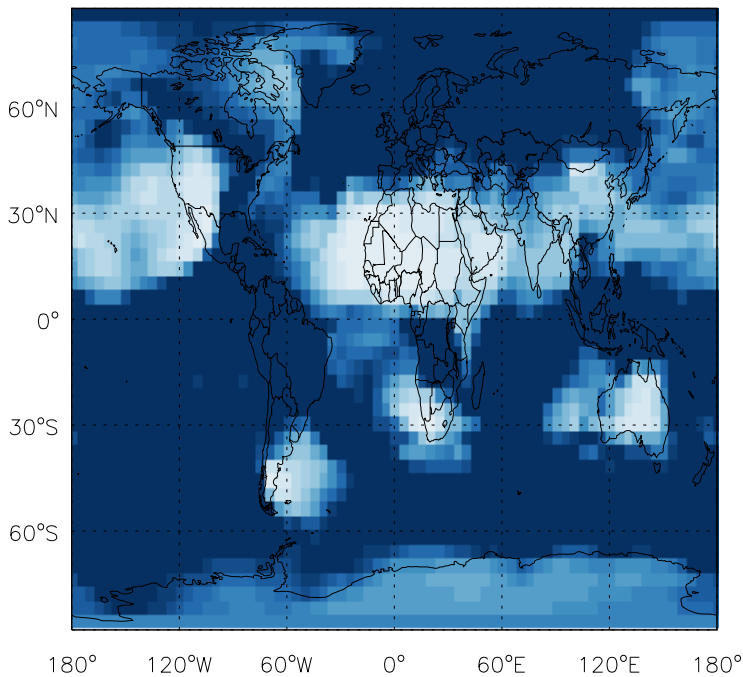
v11-01d-Run0 / v11-01b-Run0

DST2/ Ratio @ 500 hPa for Jan



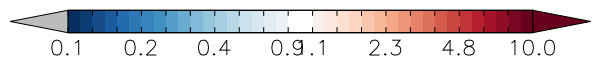
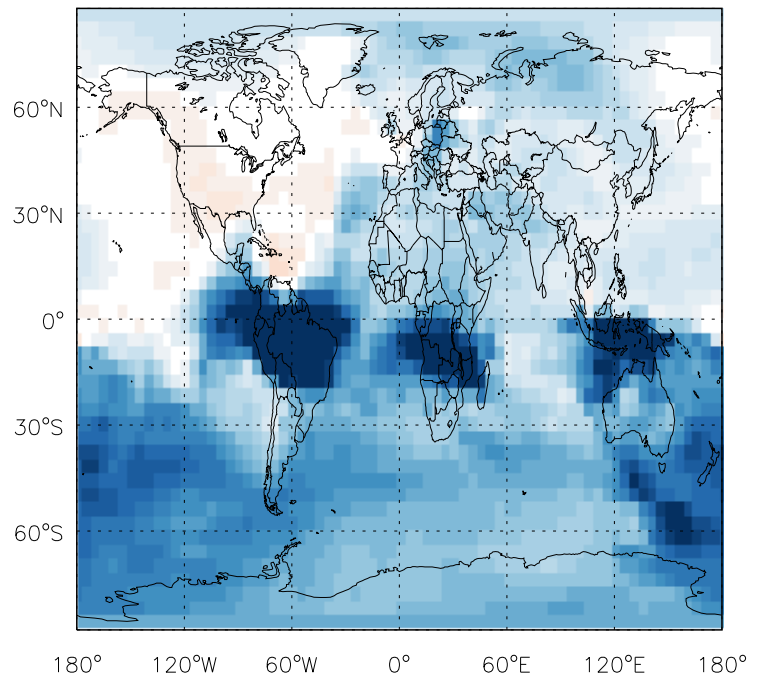
v11-01d-Run0 / v10-01-public-Run0

DST2 / Ratio @ Surface for Jan



v11-01d-Run0 / v10-01-public-Run0

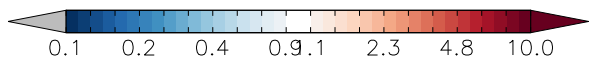
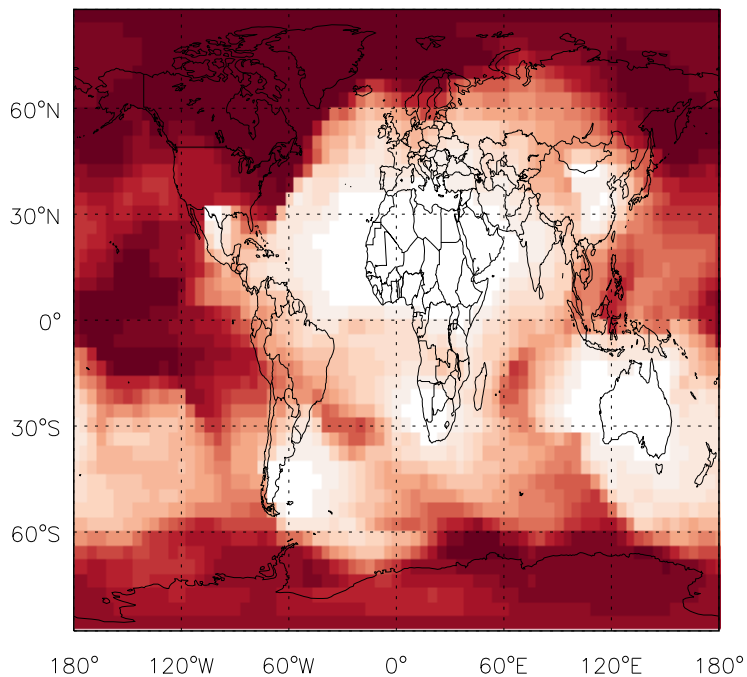
DST2/ Ratio @ 500 hPa for Jan



GEOS-Chem Ratio Maps at surface and 500 hPa

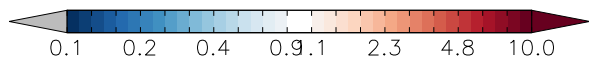
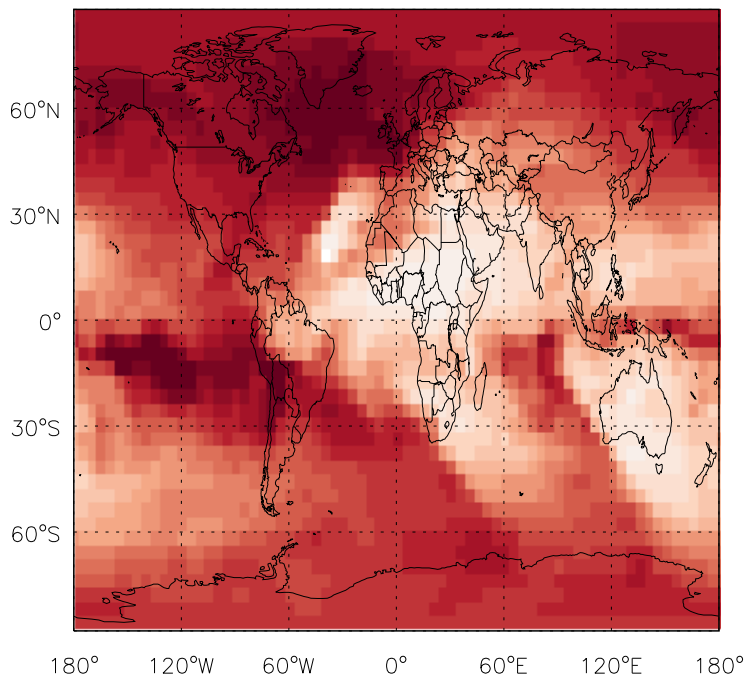
v11-01d-Run0 / v11-01b-Run0

DST3 / Ratio @ Surface for Jan



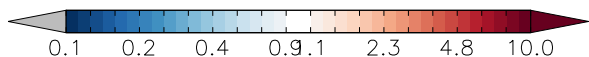
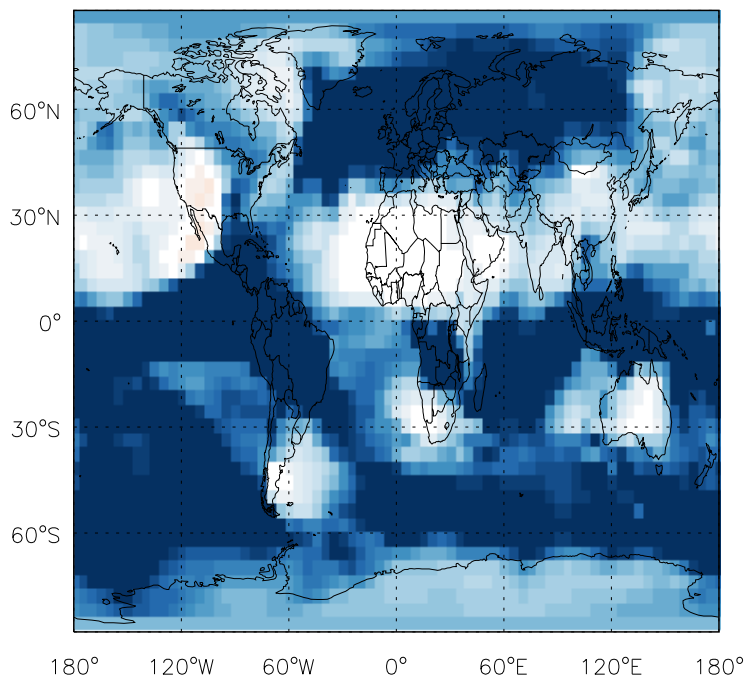
v11-01d-Run0 / v11-01b-Run0

DST3/ Ratio @ 500 hPa for Jan



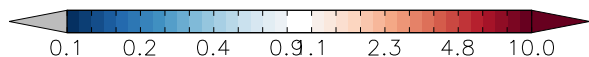
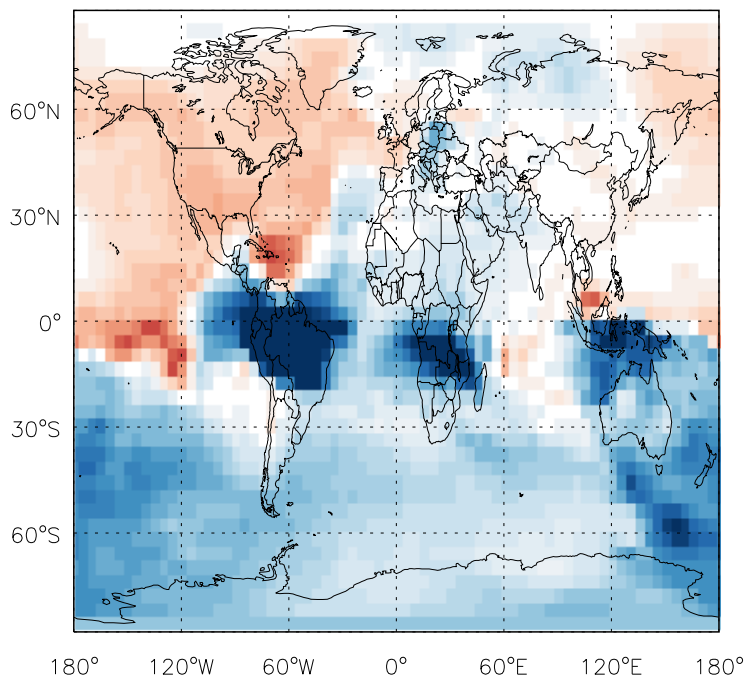
v11-01d-Run0 / v10-01-public-Run0

DST3 / Ratio @ Surface for Jan



v11-01d-Run0 / v10-01-public-Run0

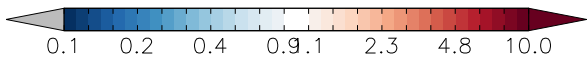
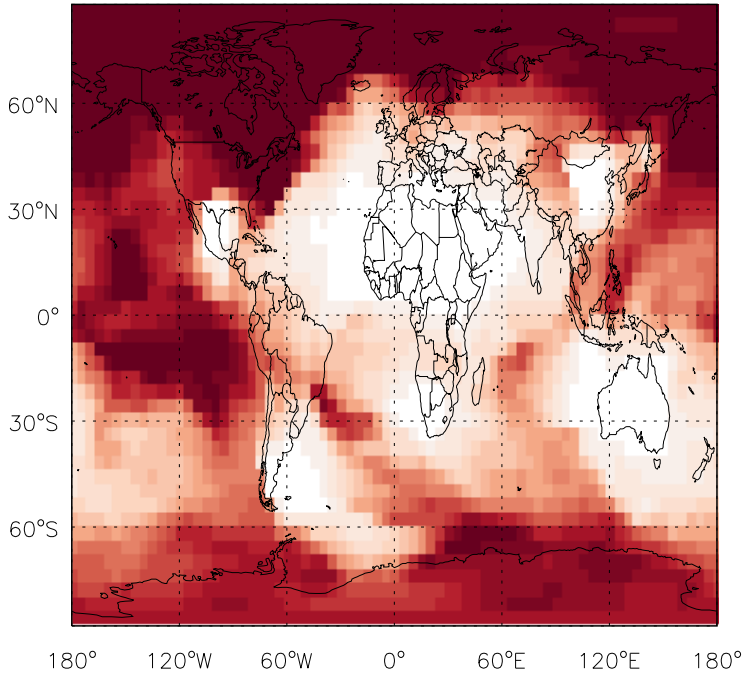
DST3/ Ratio @ 500 hPa for Jan



GEOS-Chem Ratio Maps at surface and 500 hPa

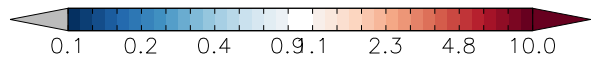
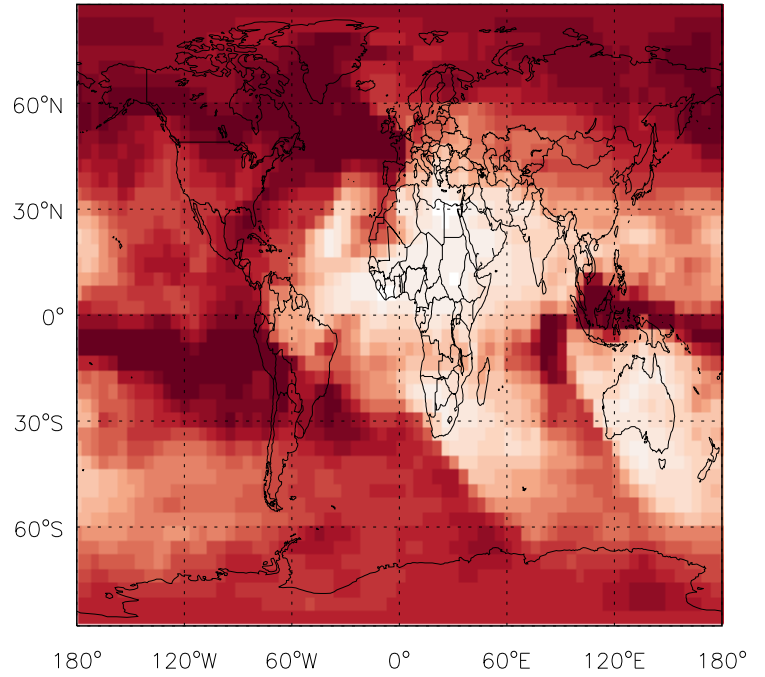
v11-01d-Run0 / v11-01b-Run0

DST4 / Ratio @ Surface for Jan



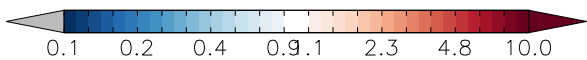
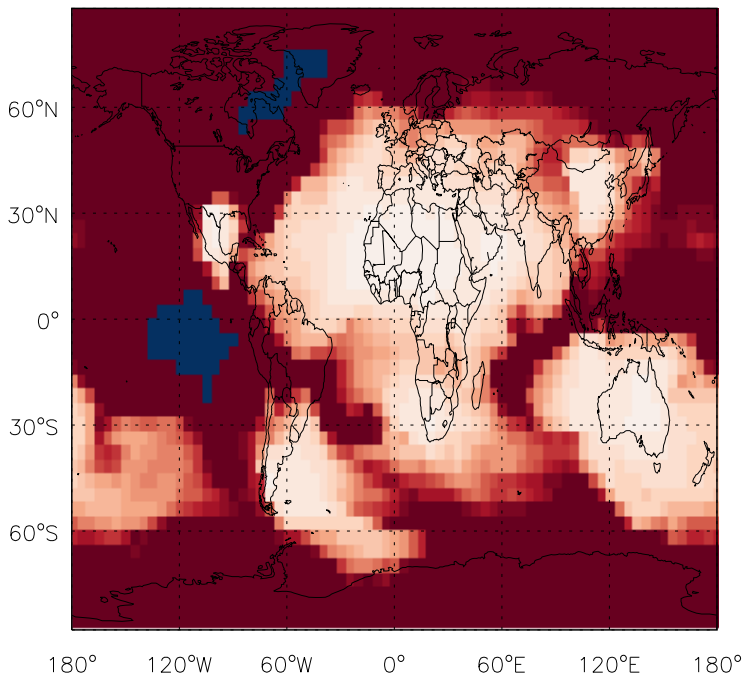
v11-01d-Run0 / v11-01b-Run0

DST4/ Ratio @ 500 hPa for Jan



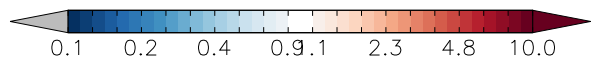
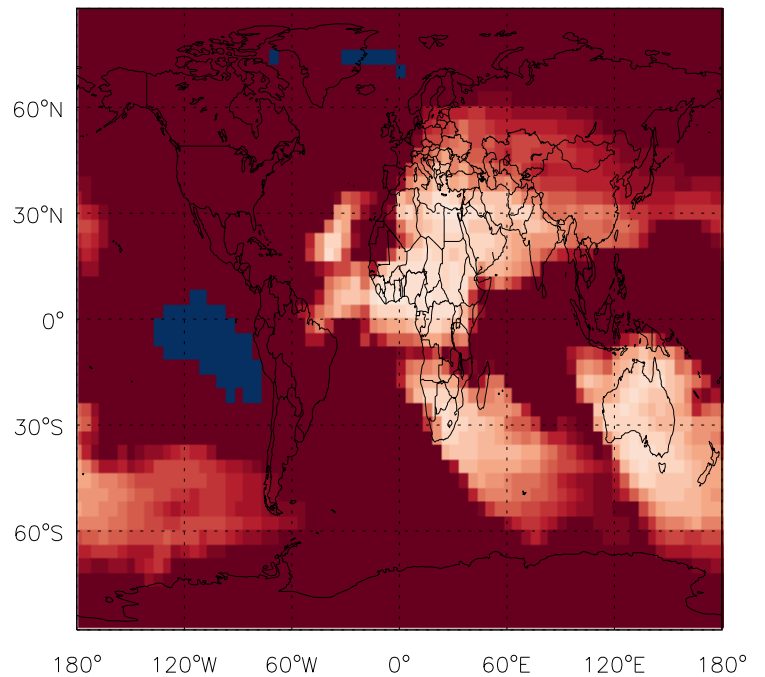
v11-01d-Run0 / v10-01-public-Run0

DST4 / Ratio @ Surface for Jan



v11-01d-Run0 / v10-01-public-Run0

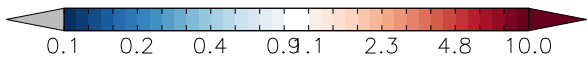
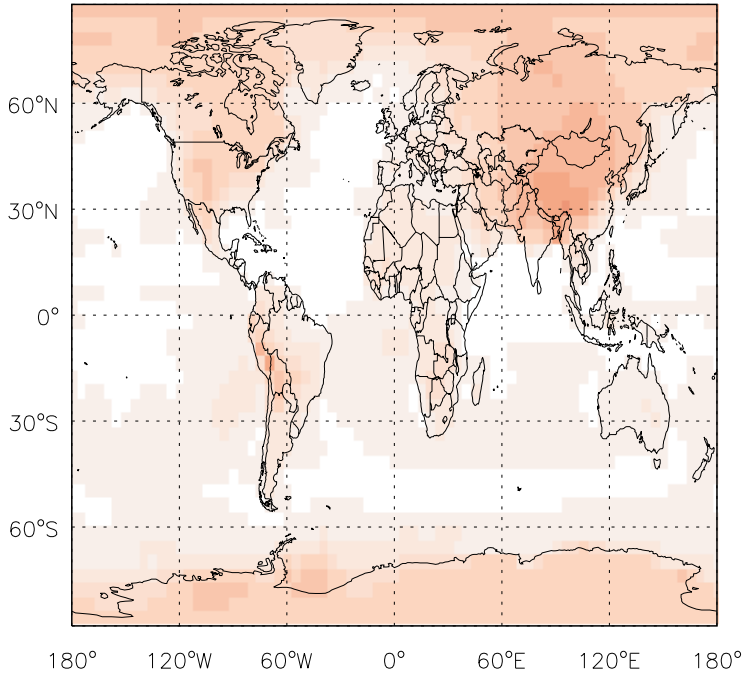
DST4/ Ratio @ 500 hPa for Jan



GEOS-Chem Ratio Maps at surface and 500 hPa

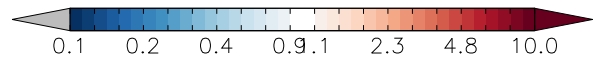
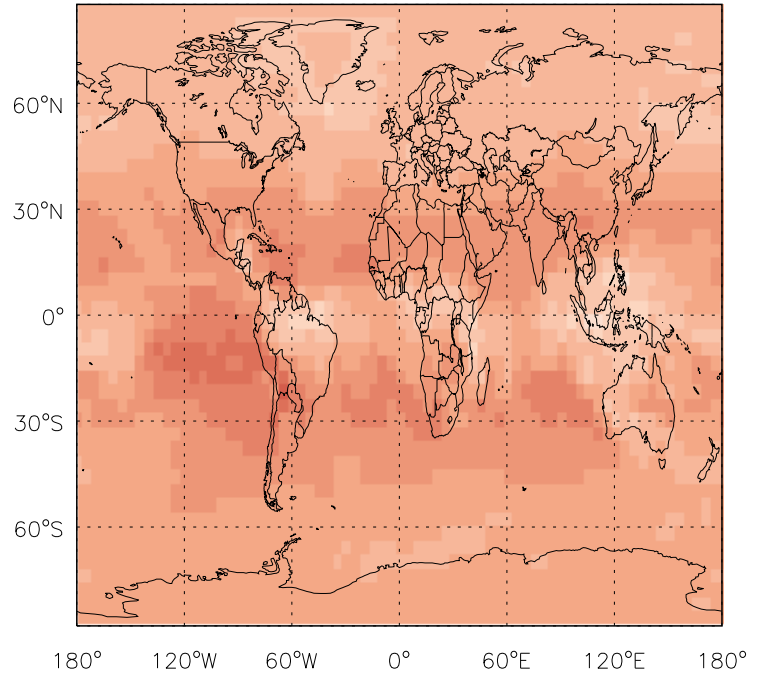
v11-01d-Run0 / v11-01b-Run0

SALA / Ratio @ Surface for Jan



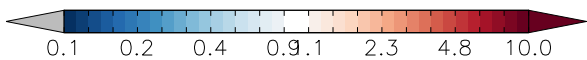
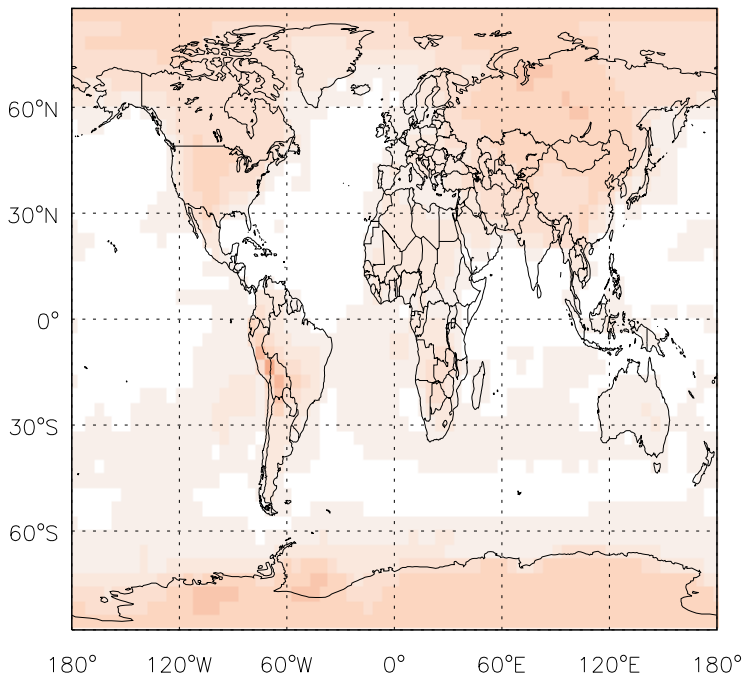
v11-01d-Run0 / v11-01b-Run0

SALA/ Ratio @ 500 hPa for Jan



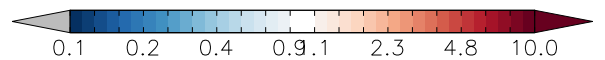
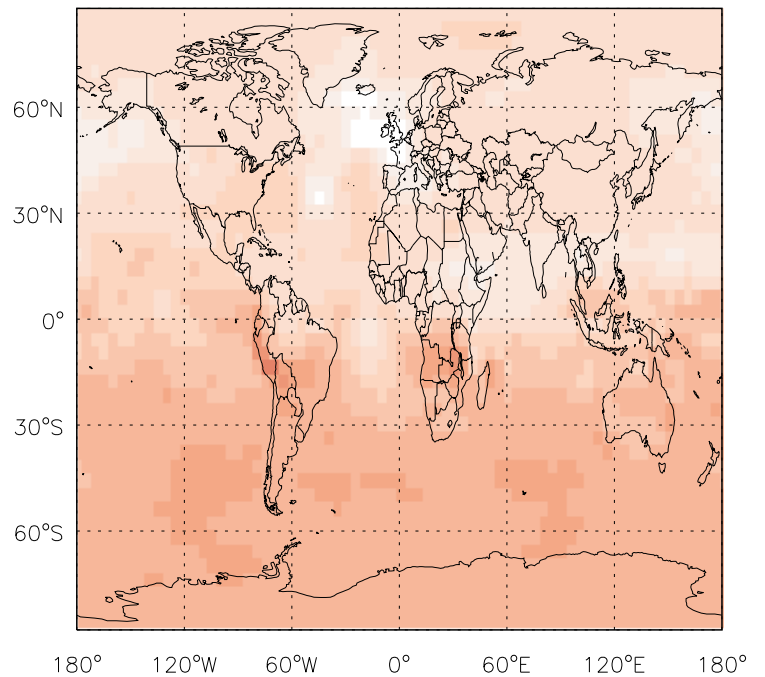
v11-01d-Run0 / v10-01-public-Run0

SALA / Ratio @ Surface for Jan



v11-01d-Run0 / v10-01-public-Run0

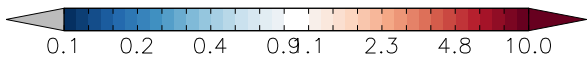
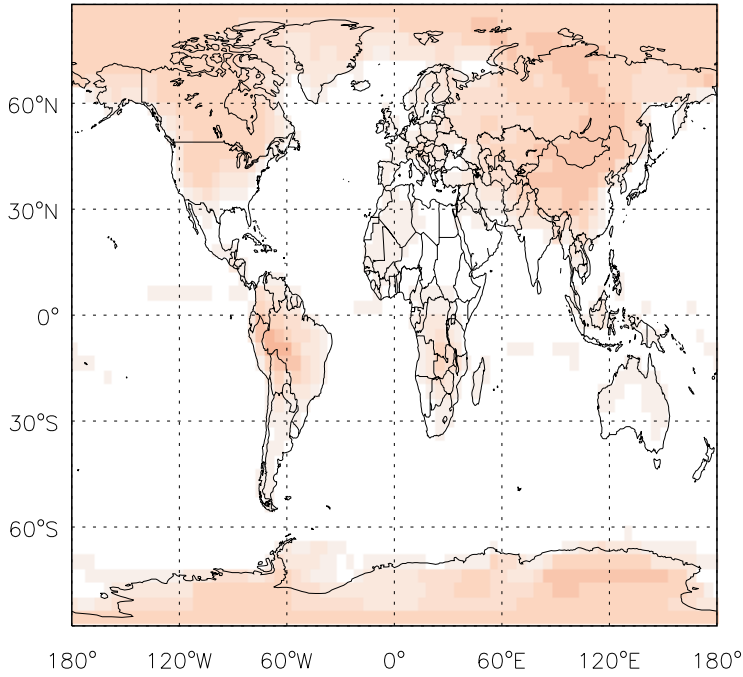
SALA/ Ratio @ 500 hPa for Jan



GEOS-Chem Ratio Maps at surface and 500 hPa

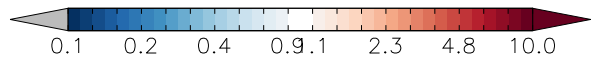
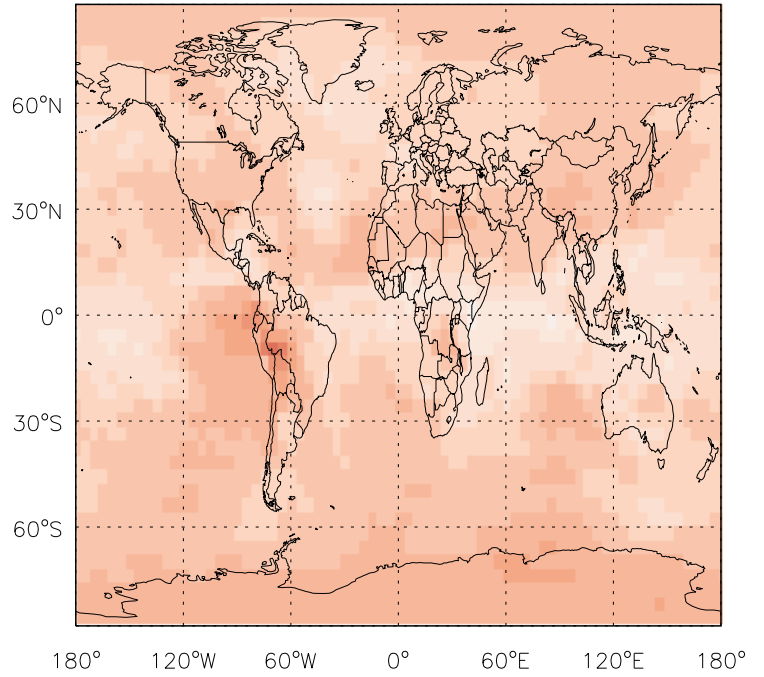
v11-01d-Run0 / v11-01b-Run0

SALC / Ratio @ Surface for Jan



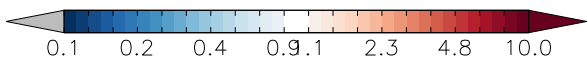
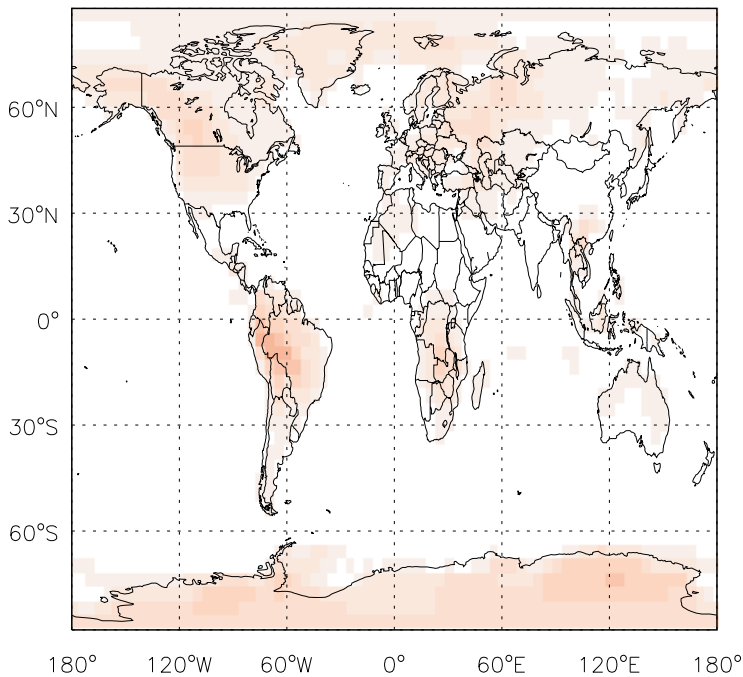
v11-01d-Run0 / v11-01b-Run0

SALC/ Ratio @ 500 hPa for Jan



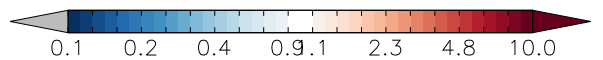
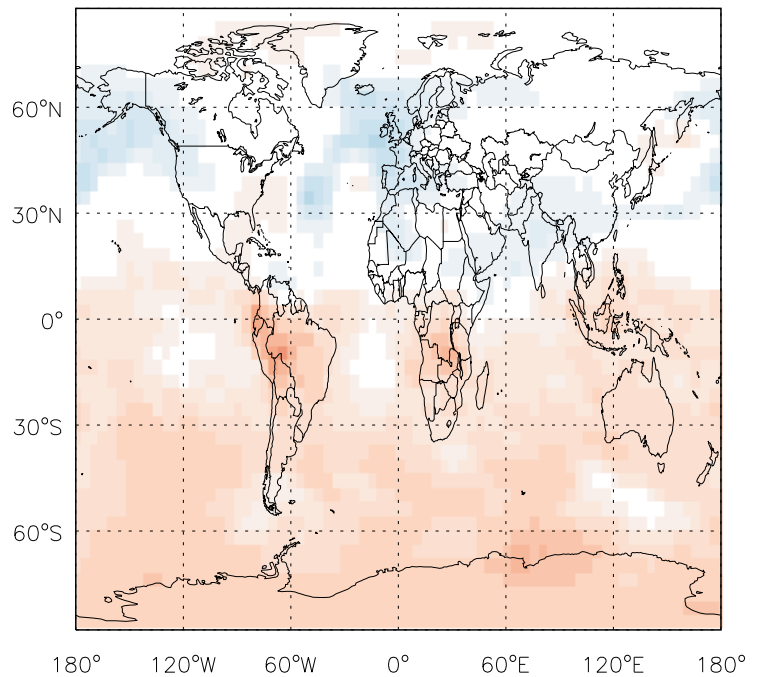
v11-01d-Run0 / v10-01-public-Run0

SALC / Ratio @ Surface for Jan



v11-01d-Run0 / v10-01-public-Run0

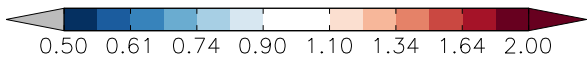
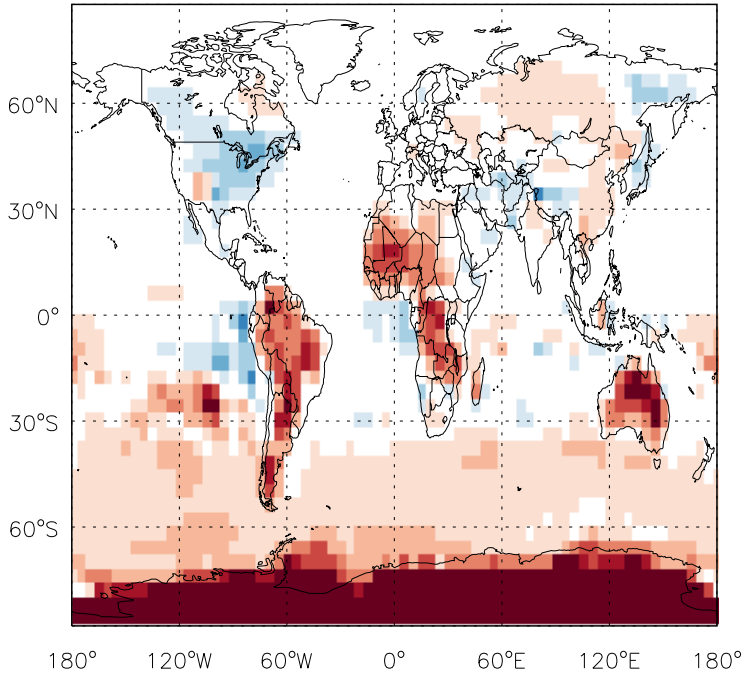
SALC/ Ratio @ 500 hPa for Jan



GEOS-Chem Ratio Maps at surface and 500 hPa

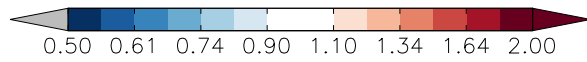
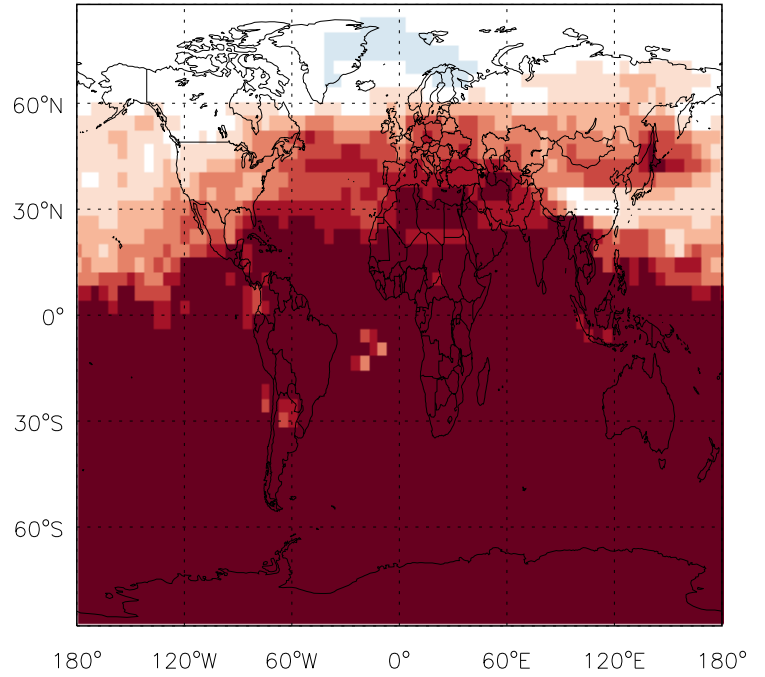
v11-01d-Run0 / v11-01b-Run0

Br2 / Ratio @ Surface for Jan



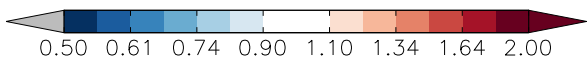
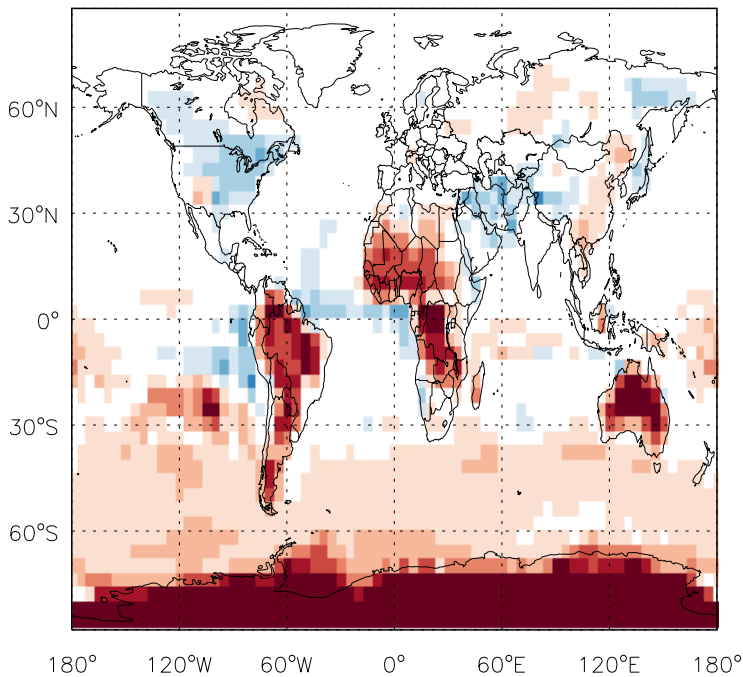
v11-01d-Run0 / v11-01b-Run0

Br2 / Ratio @ 500 hPa for Jan



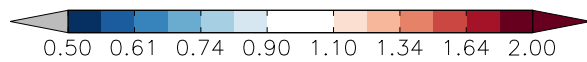
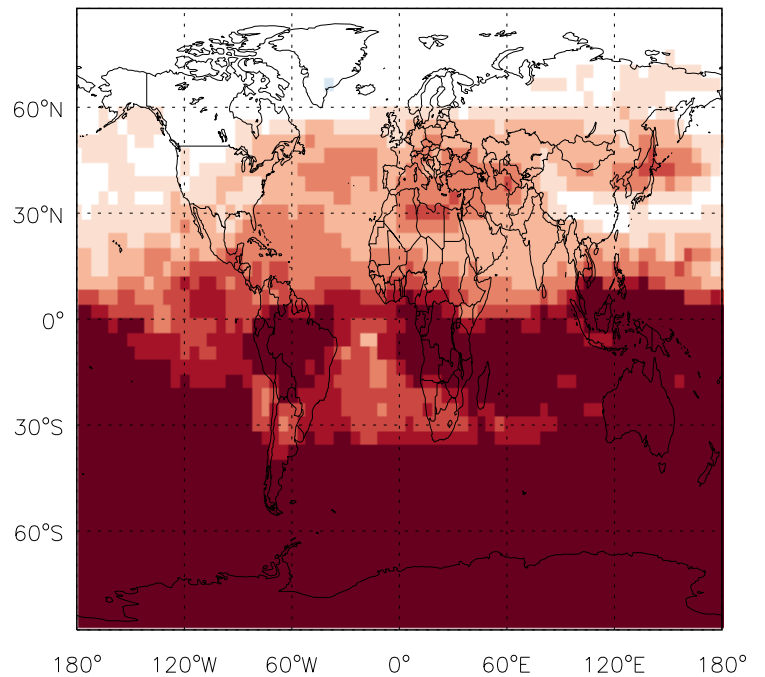
v11-01d-Run0 / v10-01-public-Run0

Br2 / Ratio @ Surface for Jan



v11-01d-Run0 / v10-01-public-Run0

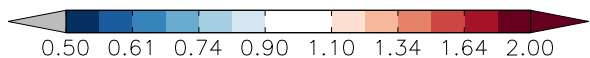
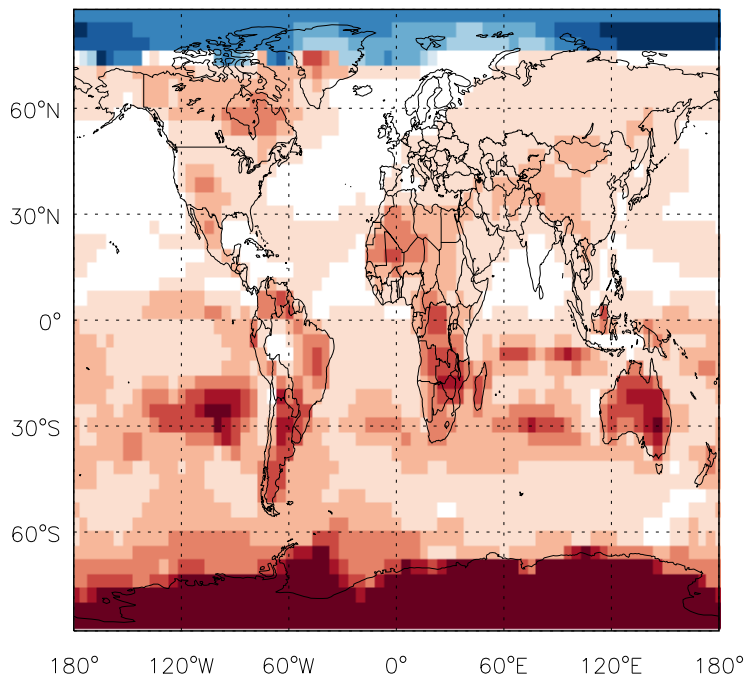
Br2 / Ratio @ 500 hPa for Jan



GEOS-Chem Ratio Maps at surface and 500 hPa

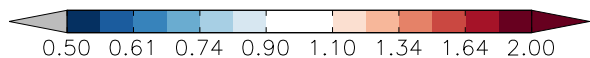
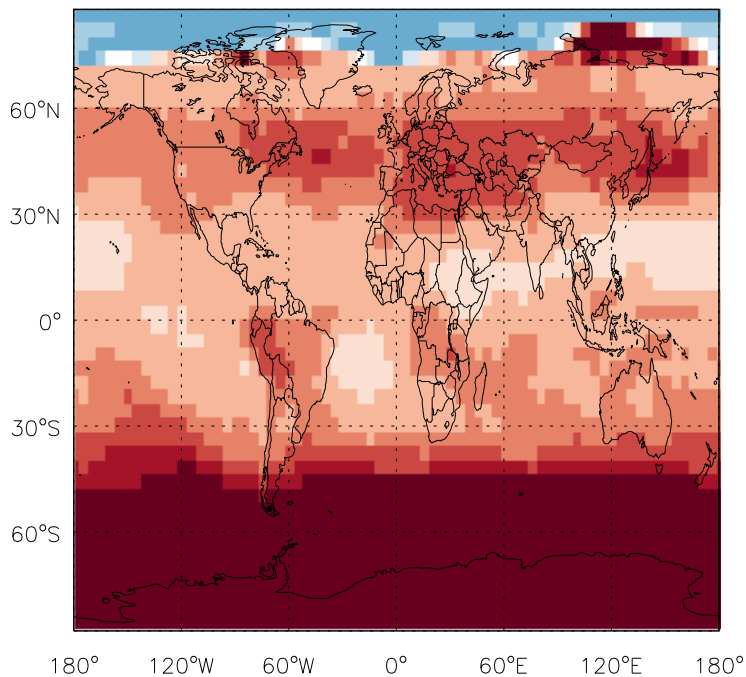
v11-01d-Run0 / v11-01b-Run0

Br / Ratio @ Surface for Jan



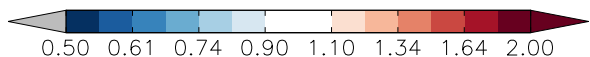
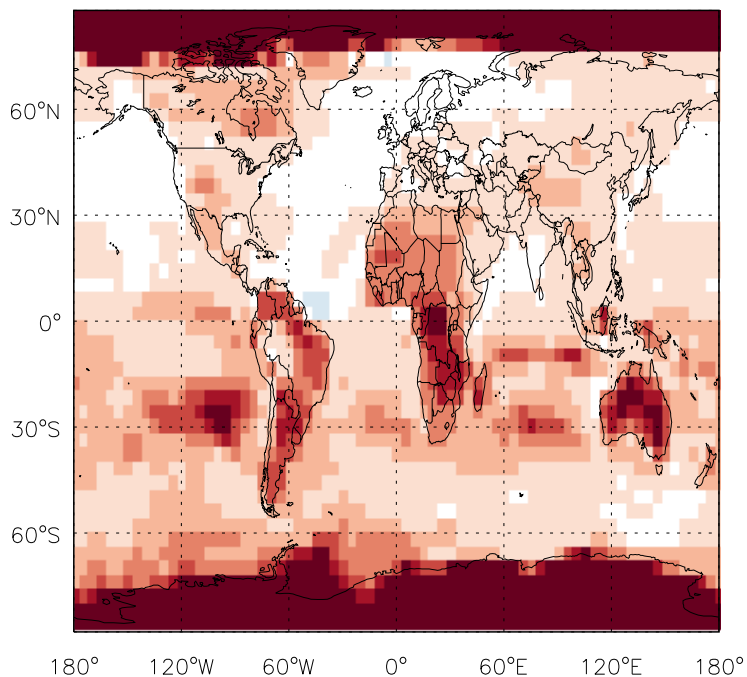
v11-01d-Run0 / v11-01b-Run0

Br / Ratio @ 500 hPa for Jan



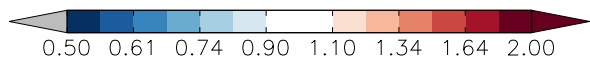
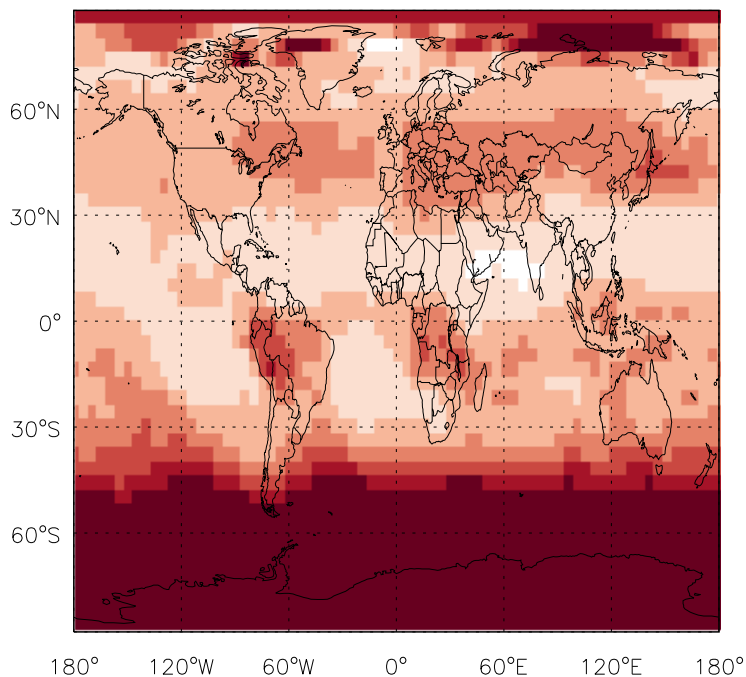
v11-01d-Run0 / v10-01-public-Run0

Br / Ratio @ Surface for Jan



v11-01d-Run0 / v10-01-public-Run0

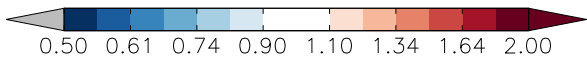
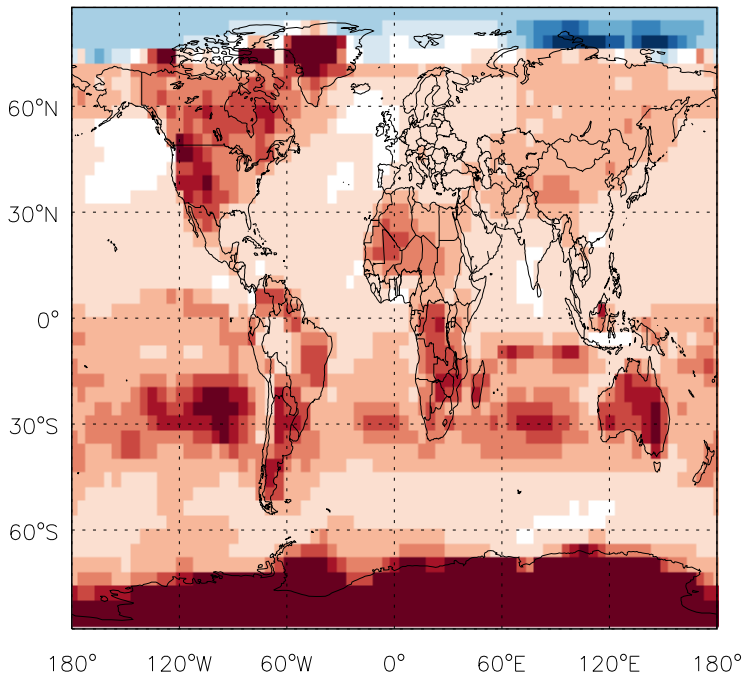
Br / Ratio @ 500 hPa for Jan



GEOS-Chem Ratio Maps at surface and 500 hPa

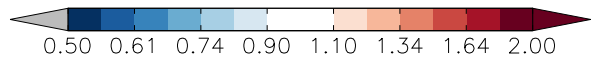
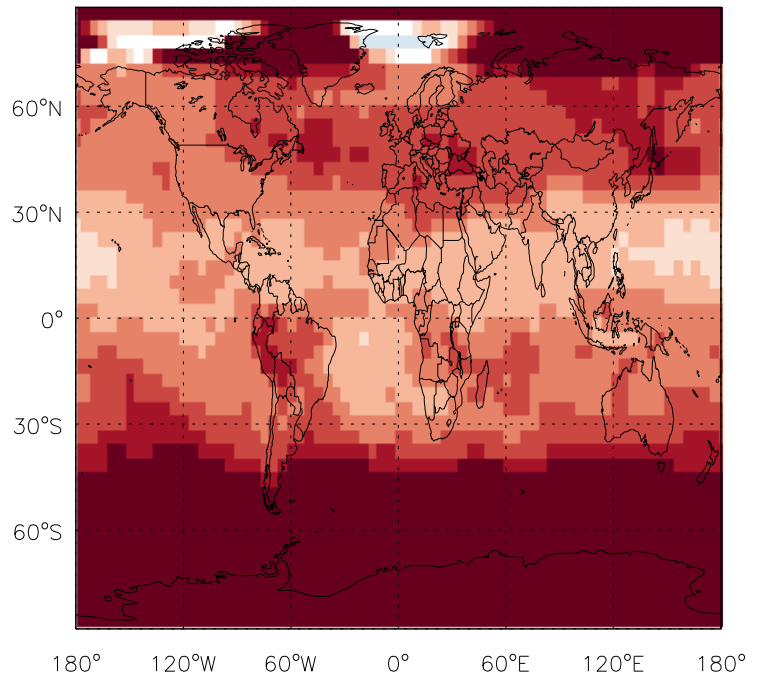
v11-01d-Run0 / v11-01b-Run0

BrO / Ratio @ Surface for Jan



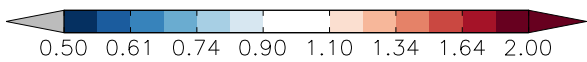
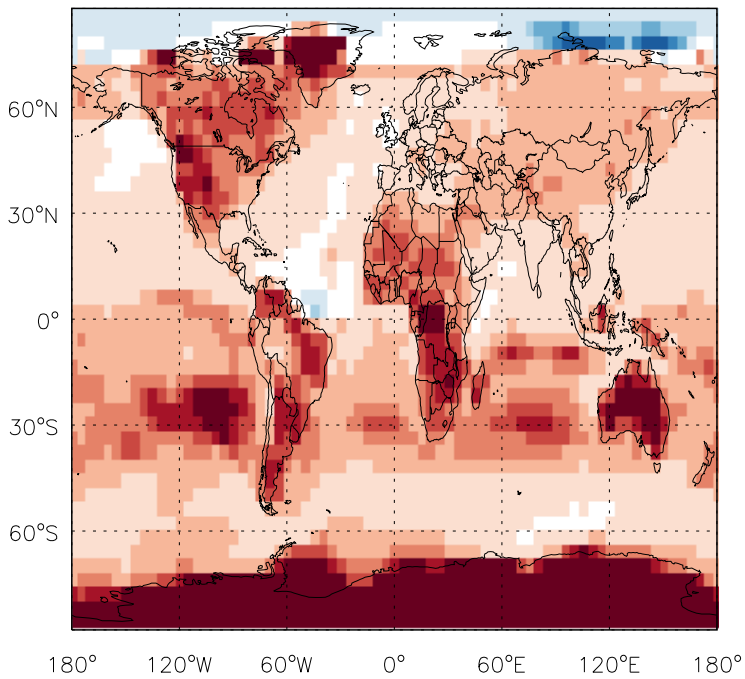
v11-01d-Run0 / v11-01b-Run0

BrO/ Ratio @ 500 hPa for Jan



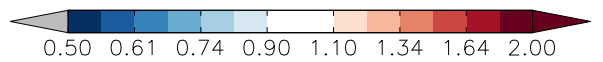
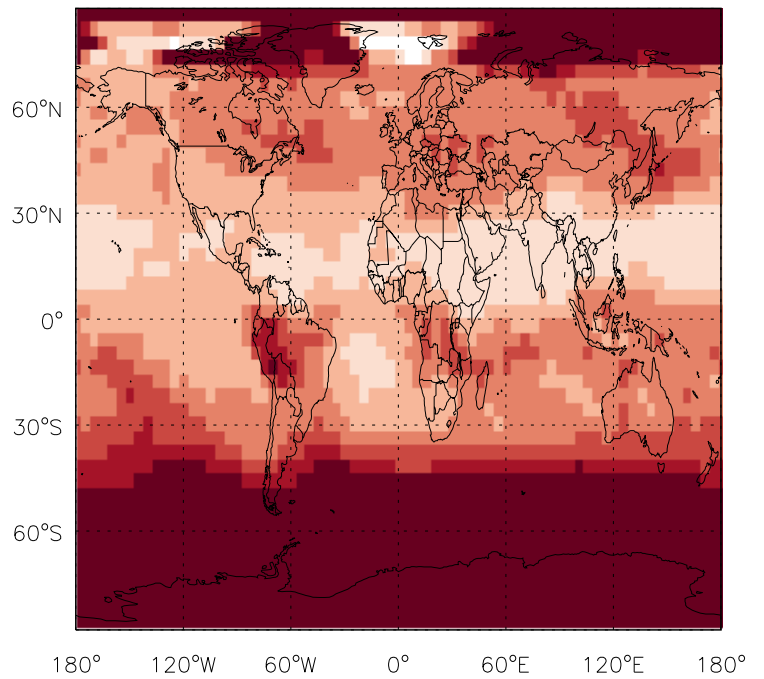
v11-01d-Run0 / v10-01-public-Run0

BrO / Ratio @ Surface for Jan



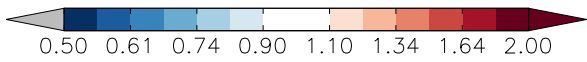
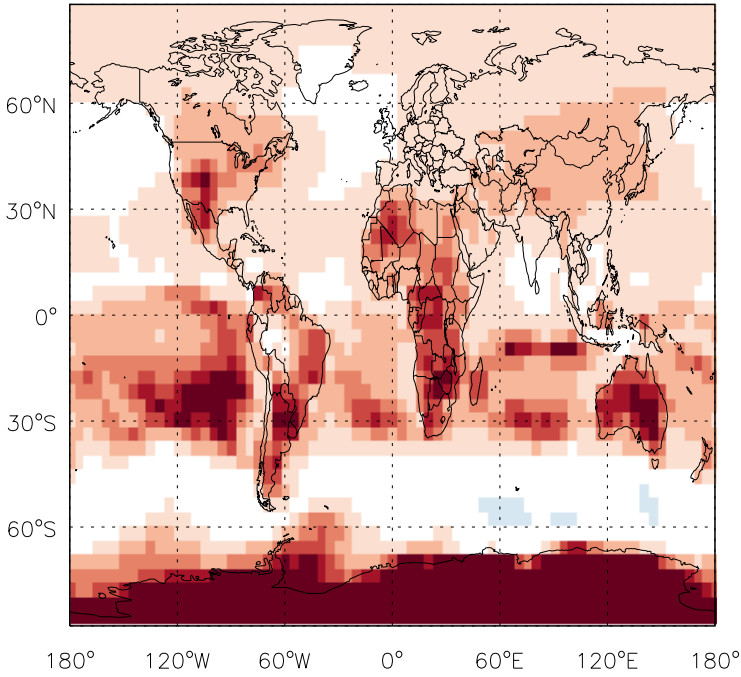
v11-01d-Run0 / v10-01-public-Run0

BrO/ Ratio @ 500 hPa for Jan

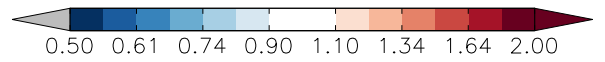
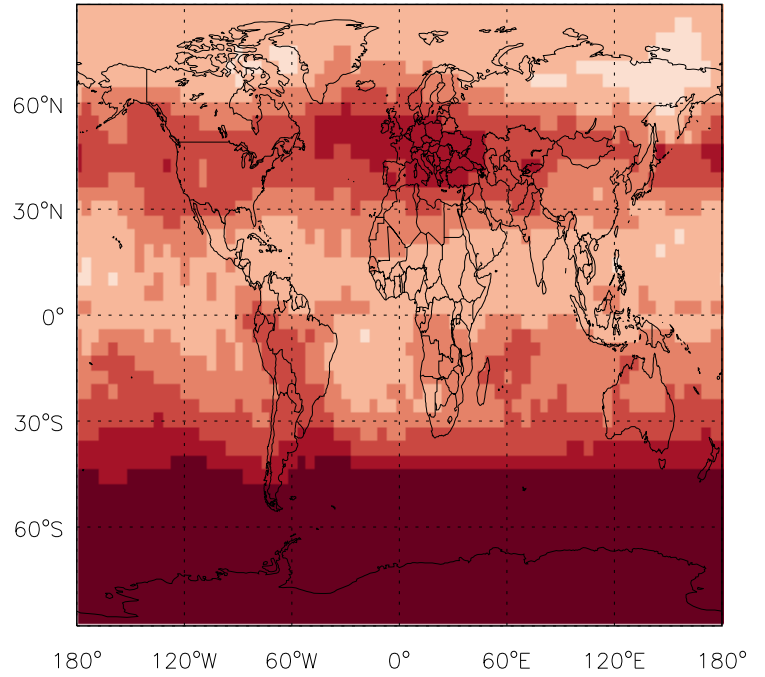


GEOS-Chem Ratio Maps at surface and 500 hPa

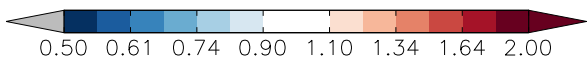
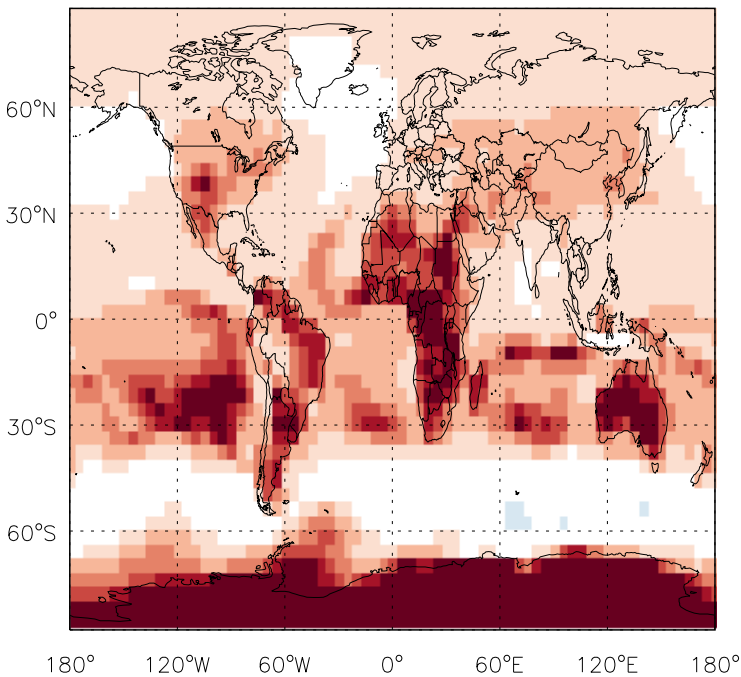
v11-01d-Run0 / v11-01b-Run0
HOBr / Ratio @ Surface for Jan



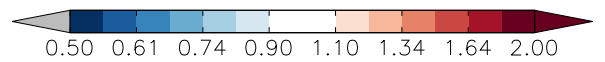
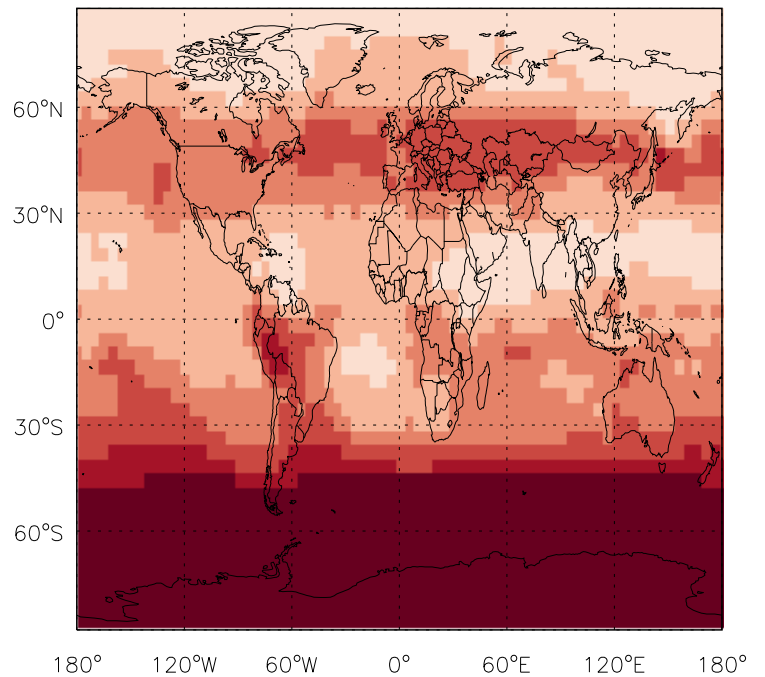
v11-01d-Run0 / v11-01b-Run0
HOBr / Ratio @ 500 hPa for Jan



v11-01d-Run0 / v10-01-public-Run0
HOBr / Ratio @ Surface for Jan



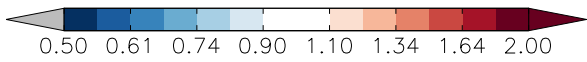
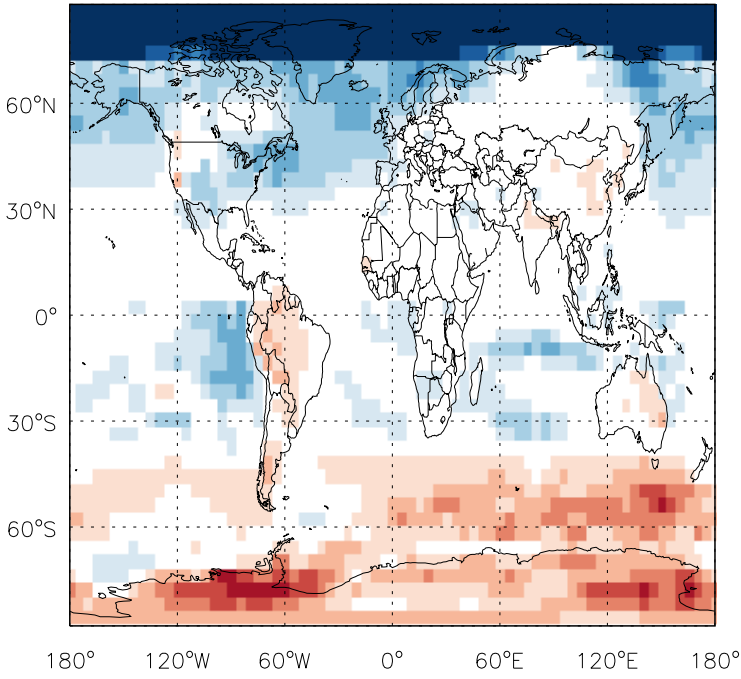
v11-01d-Run0 / v10-01-public-Run0
HOBr / Ratio @ 500 hPa for Jan



GEOS-Chem Ratio Maps at surface and 500 hPa

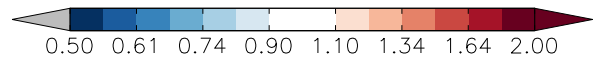
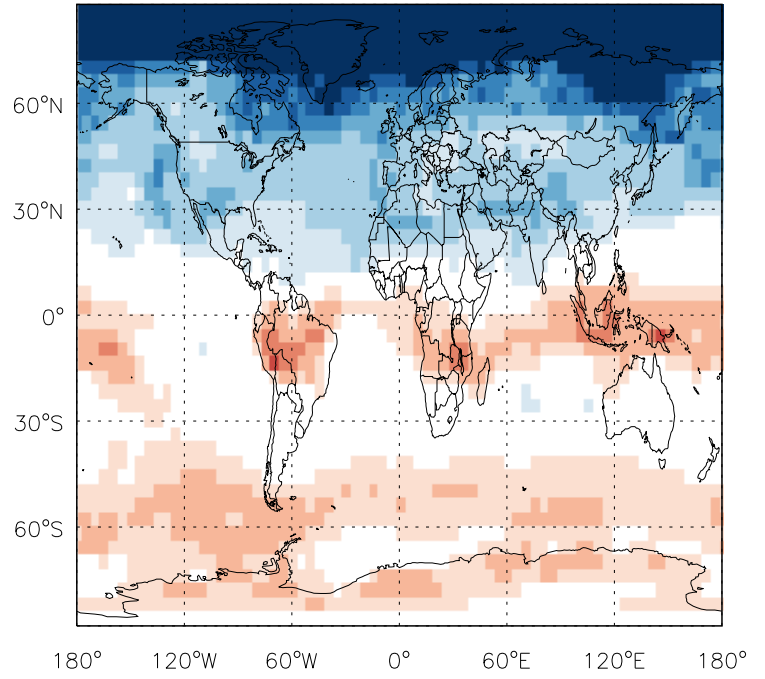
v11-01d-Run0 / v11-01b-Run0

HBr / Ratio @ Surface for Jan



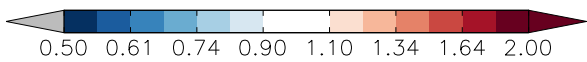
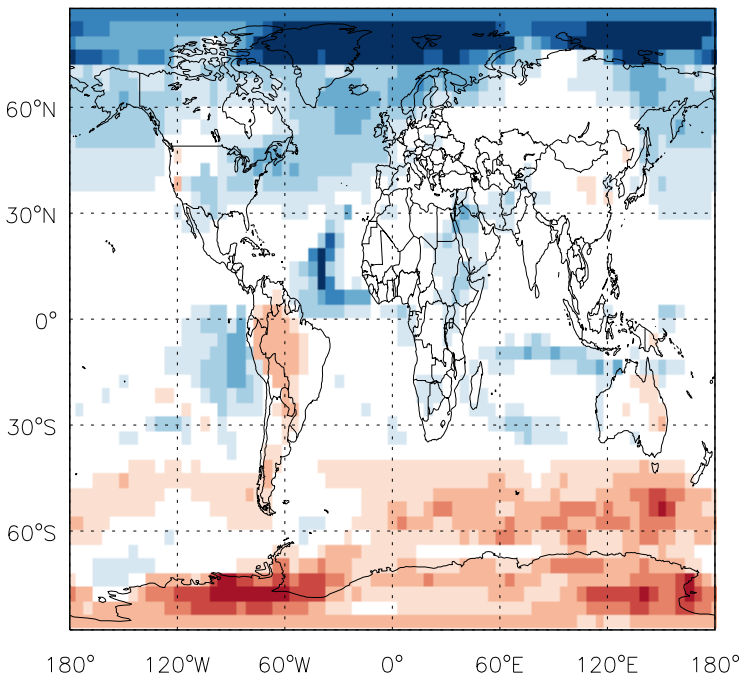
v11-01d-Run0 / v11-01b-Run0

HBr/ Ratio @ 500 hPa for Jan



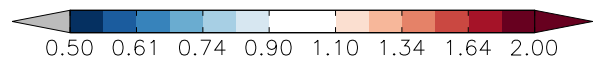
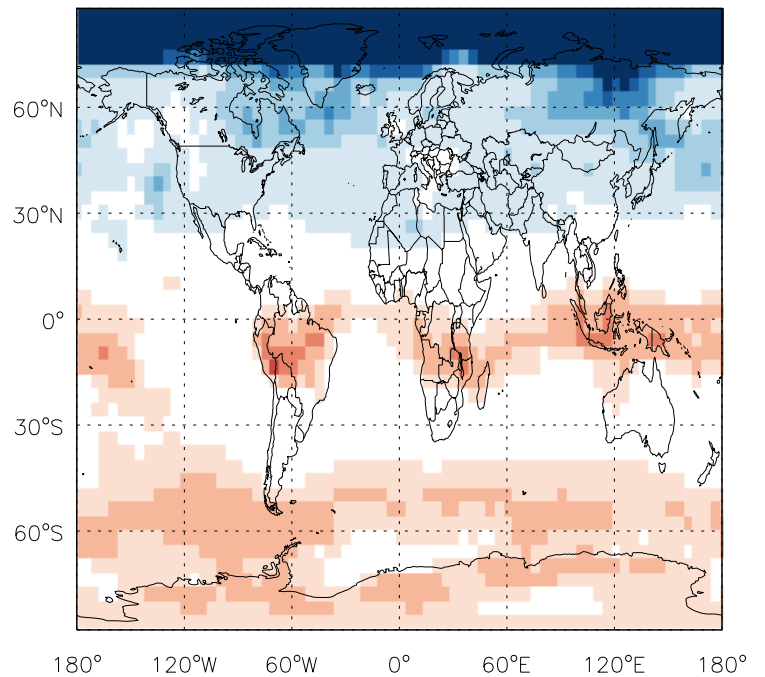
v11-01d-Run0 / v10-01-public-Run0

HBr / Ratio @ Surface for Jan



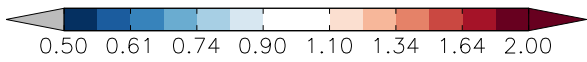
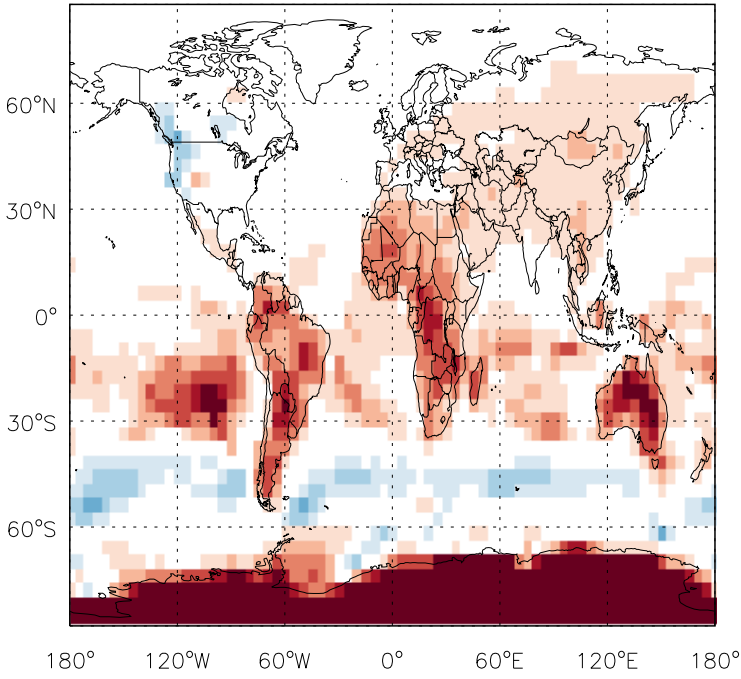
v11-01d-Run0 / v10-01-public-Run0

HBr/ Ratio @ 500 hPa for Jan

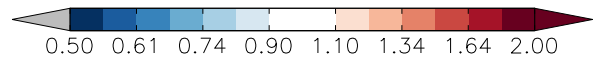
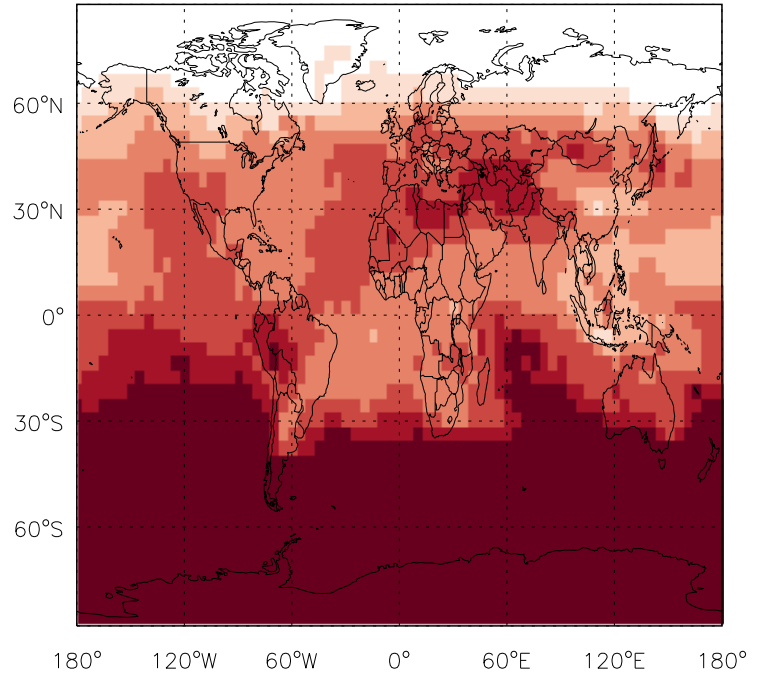


GEOS-Chem Ratio Maps at surface and 500 hPa

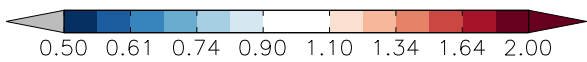
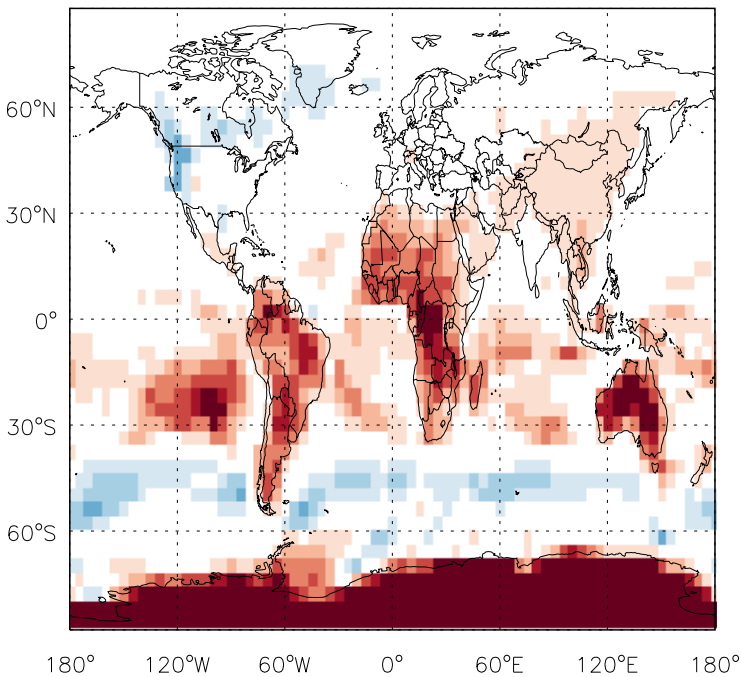
v11-01d-Run0 / v11-01b-Run0
BrNO2 / Ratio @ Surface for Jan



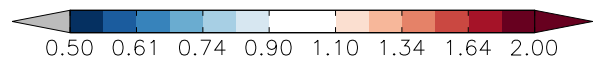
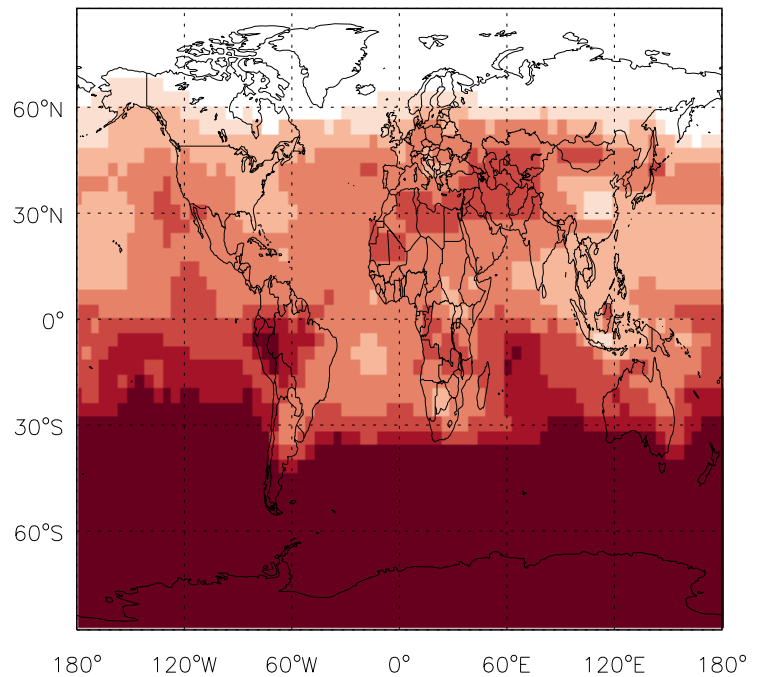
v11-01d-Run0 / v11-01b-Run0
BrNO2 / Ratio @ 500 hPa for Jan



v11-01d-Run0 / v10-01-public-Run0
BrNO2 / Ratio @ Surface for Jan

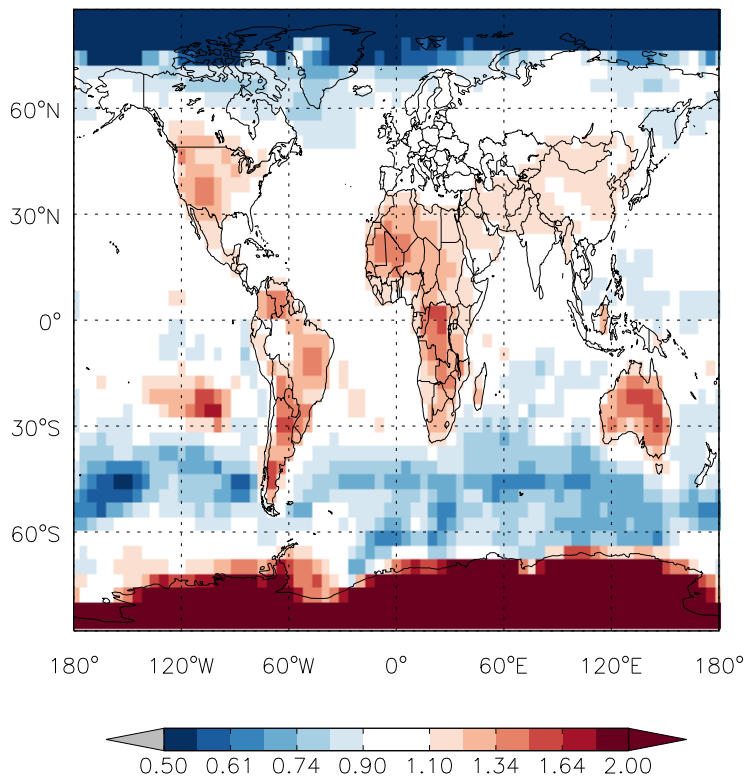


v11-01d-Run0 / v10-01-public-Run0
BrNO2 / Ratio @ 500 hPa for Jan

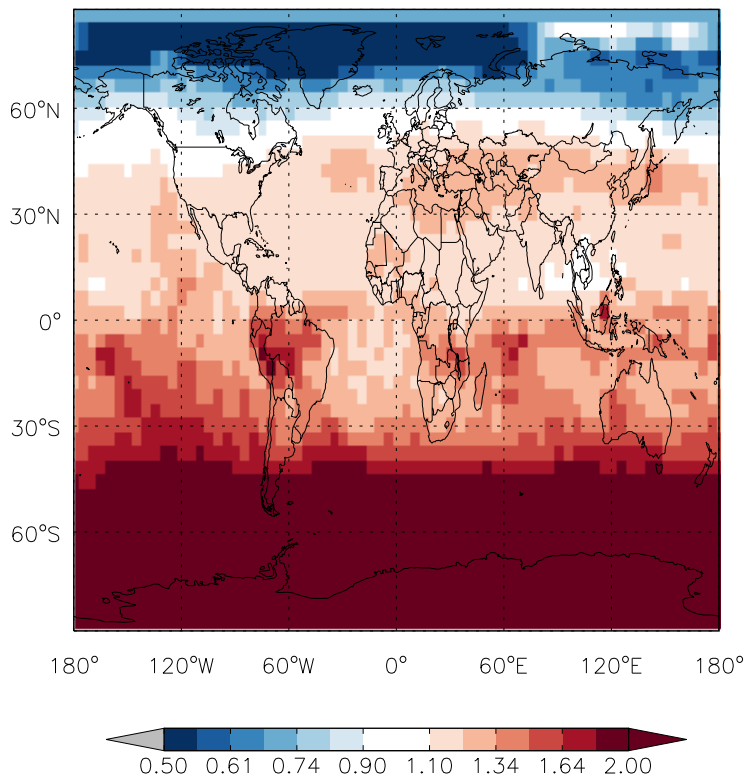


GEOS-Chem Ratio Maps at surface and 500 hPa

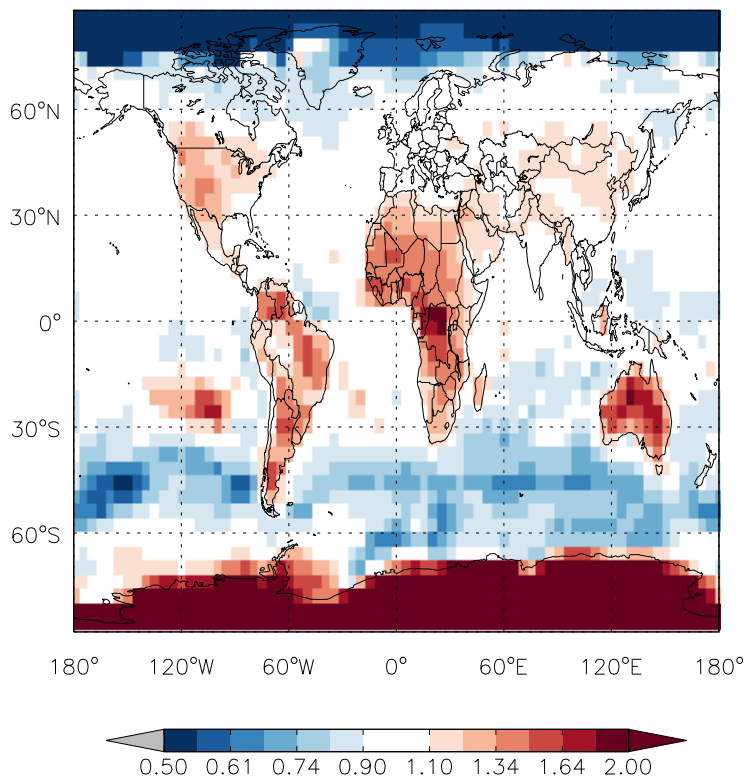
v11-01d-Run0 / v11-01b-Run0
BrNO3 / Ratio @ Surface for Jan



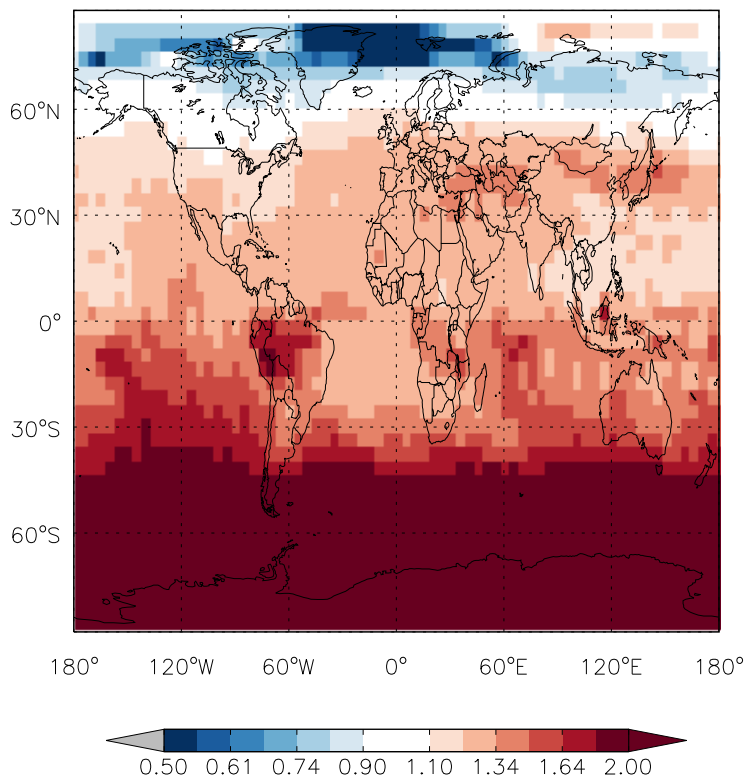
v11-01d-Run0 / v11-01b-Run0
BrNO3/ Ratio @ 500 hPa for Jan



v11-01d-Run0 / v10-01-public-Run0
BrNO3 / Ratio @ Surface for Jan

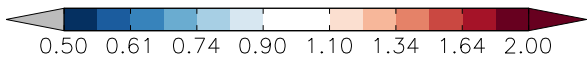
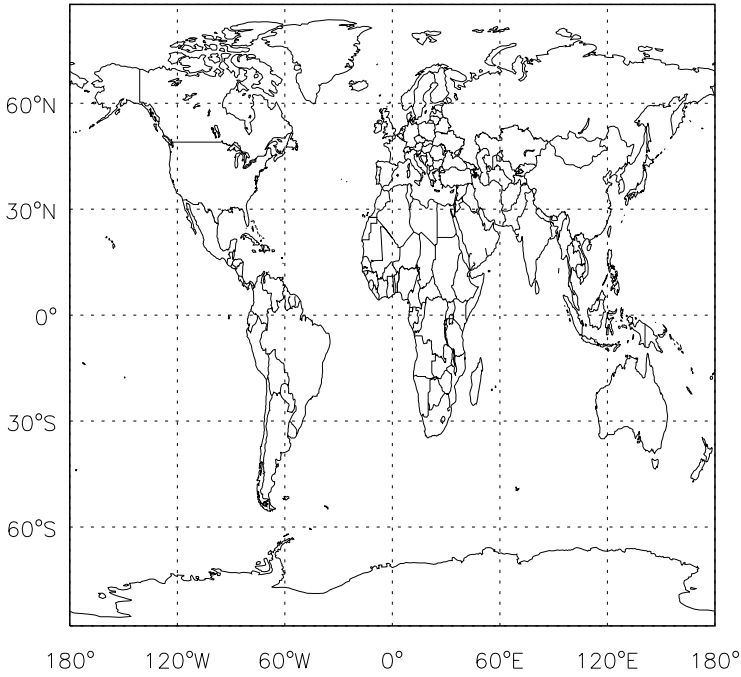


v11-01d-Run0 / v10-01-public-Run0
BrNO3/ Ratio @ 500 hPa for Jan

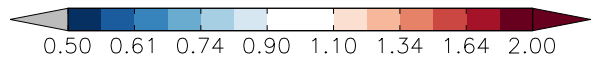
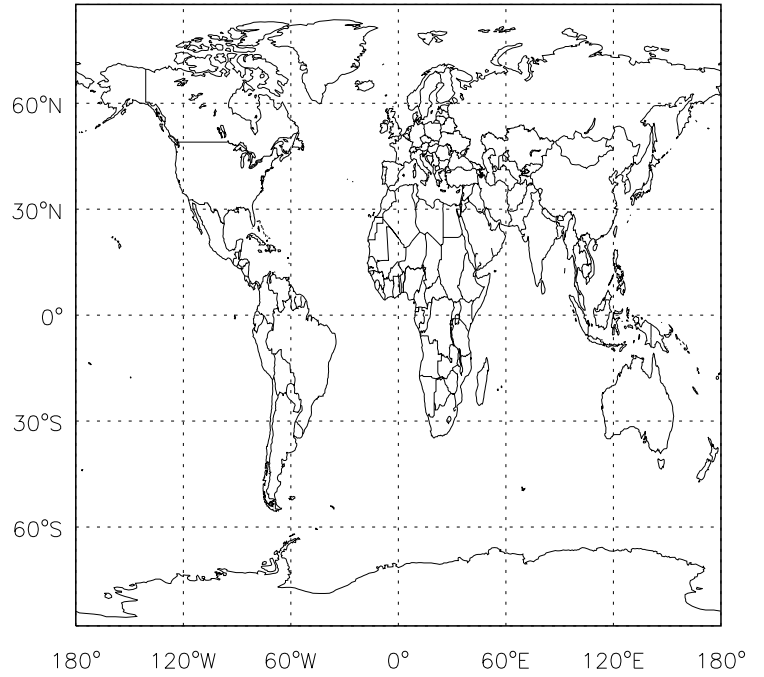


GEOS-Chem Ratio Maps at surface and 500 hPa

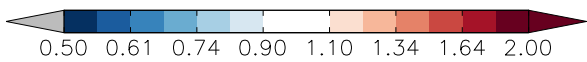
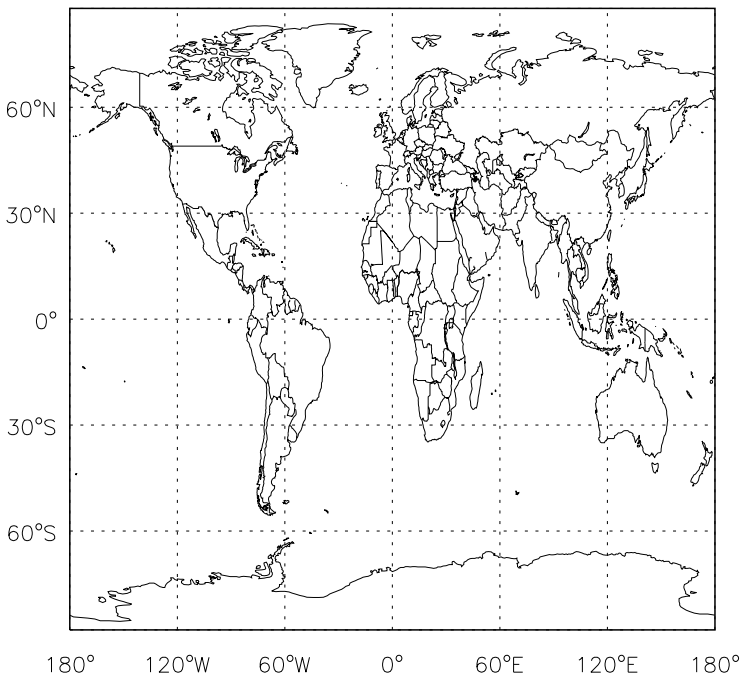
v11-01d-Run0 / v11-01b-Run0
CHBr3 / Ratio @ Surface for Jan



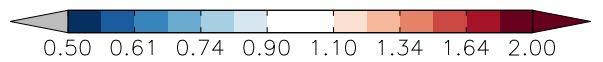
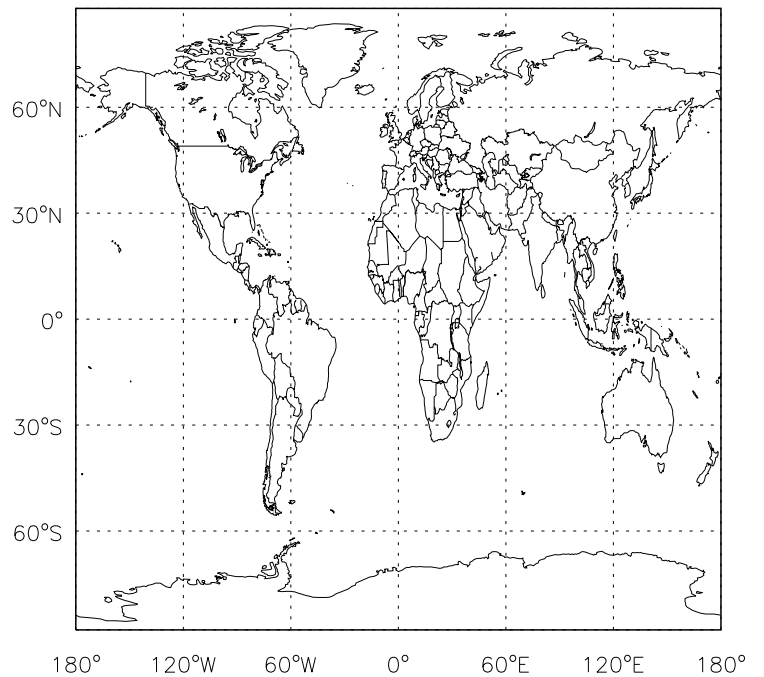
v11-01d-Run0 / v11-01b-Run0
CHBr3/ Ratio @ 500 hPa for Jan



v11-01d-Run0 / v10-01-public-Run0
CHBr3 / Ratio @ Surface for Jan



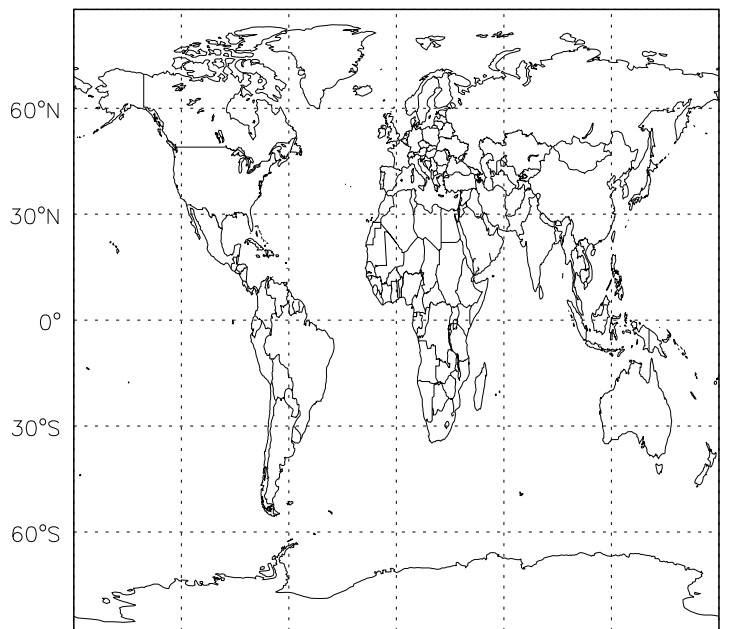
v11-01d-Run0 / v10-01-public-Run0
CHBr3/ Ratio @ 500 hPa for Jan



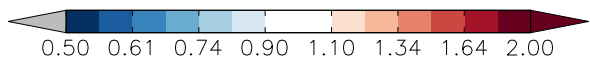
GEOS-Chem Ratio Maps at surface and 500 hPa

v11-01d-Run0 / v11-01b-Run0

CH2Br2 / Ratio @ Surface for Jan

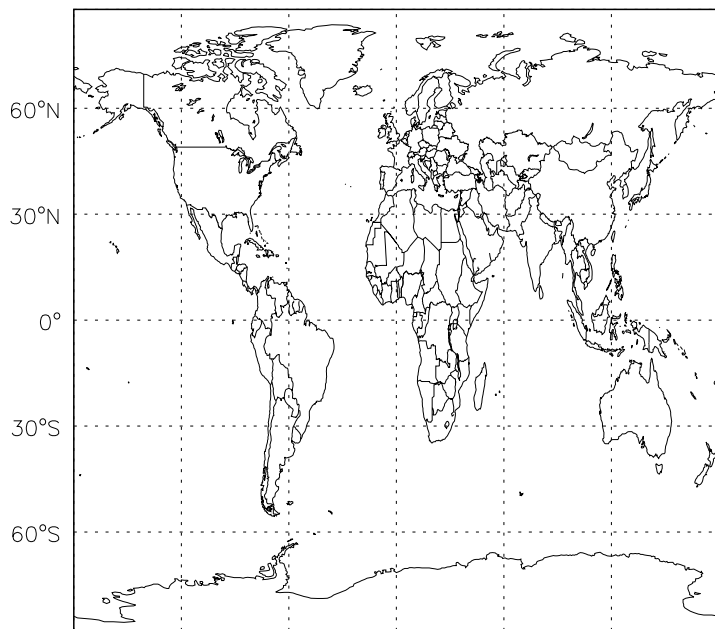


180° 120°W 60°W 0° 60°E 120°E 180°

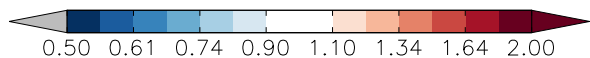


v11-01d-Run0 / v11-01b-Run0

CH2Br2 / Ratio @ 500 hPa for Jan

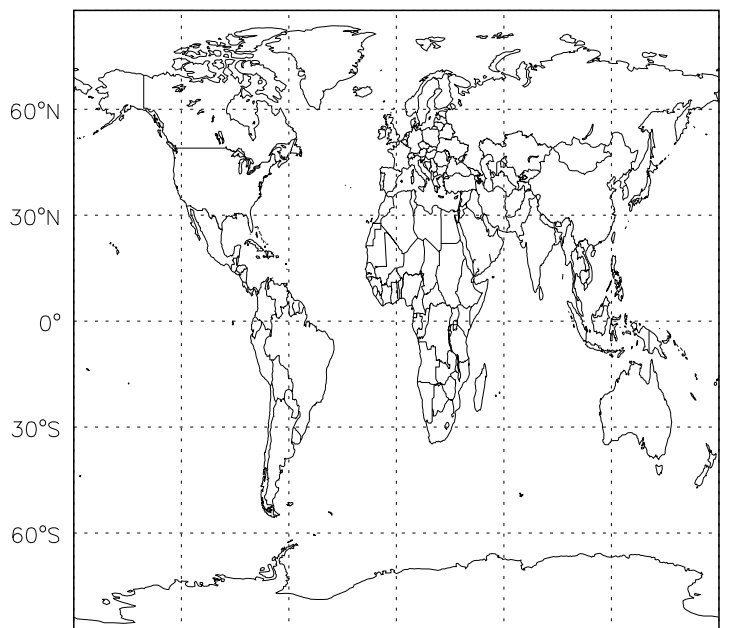


180° 120°W 60°W 0° 60°E 120°E 180°

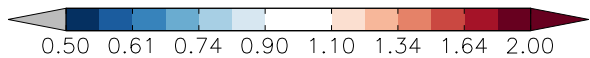


v11-01d-Run0 / v10-01-public-Run0

CH2Br2 / Ratio @ Surface for Jan

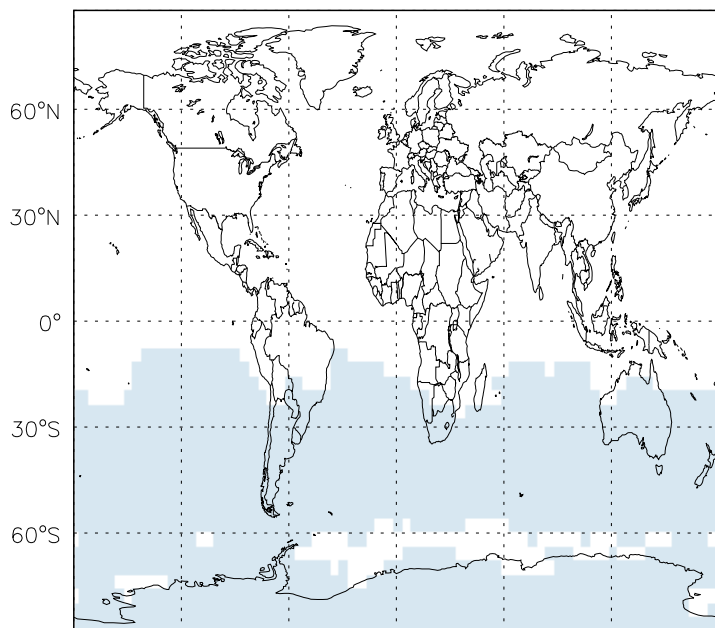


180° 120°W 60°W 0° 60°E 120°E 180°

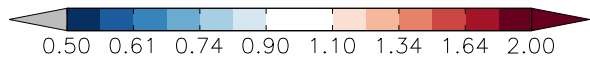


v11-01d-Run0 / v10-01-public-Run0

CH2Br2 / Ratio @ 500 hPa for Jan

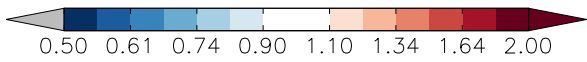
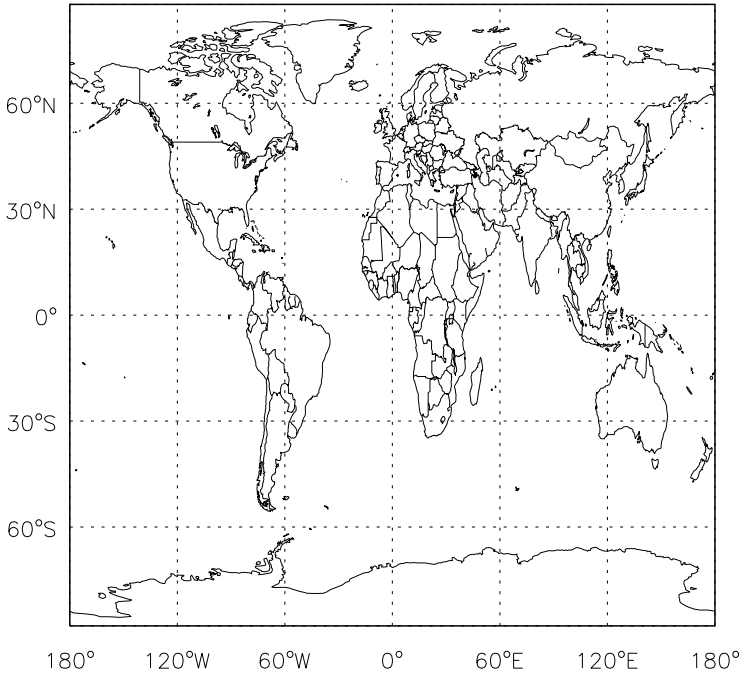


180° 120°W 60°W 0° 60°E 120°E 180°

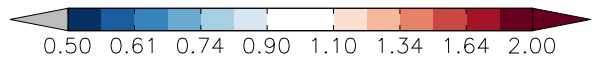
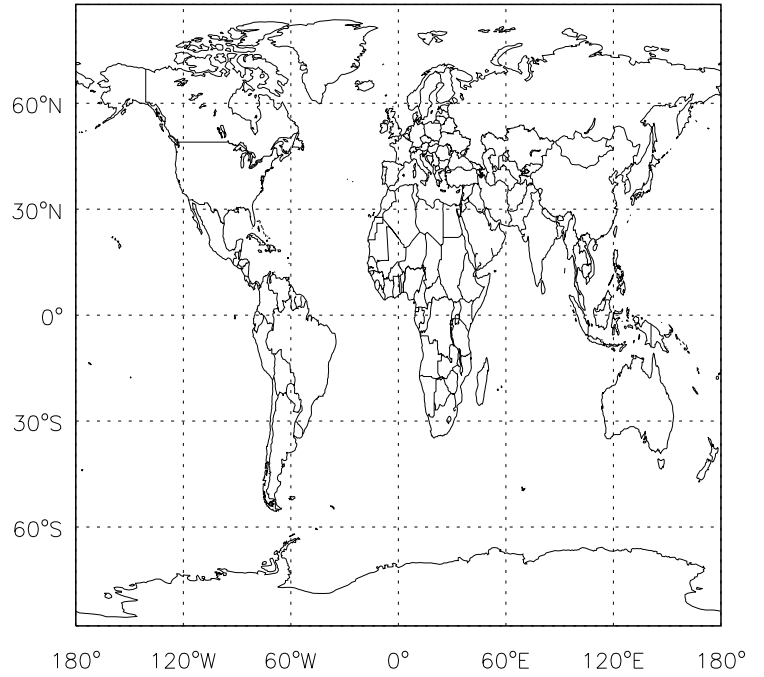


GEOS-Chem Ratio Maps at surface and 500 hPa

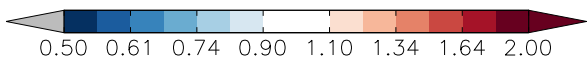
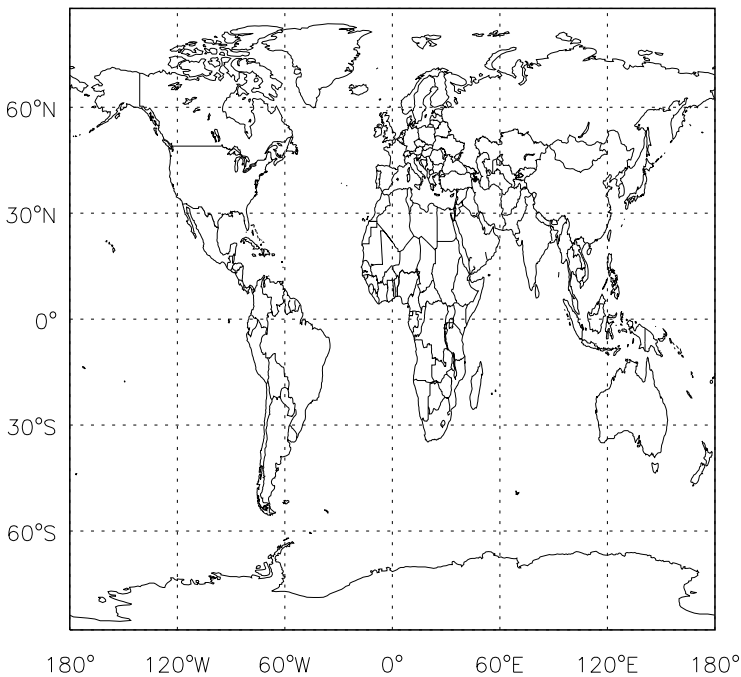
v11-01d-Run0 / v11-01b-Run0
CH3Br / Ratio @ Surface for Jan



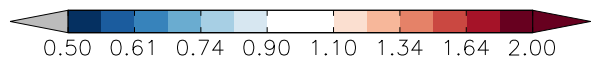
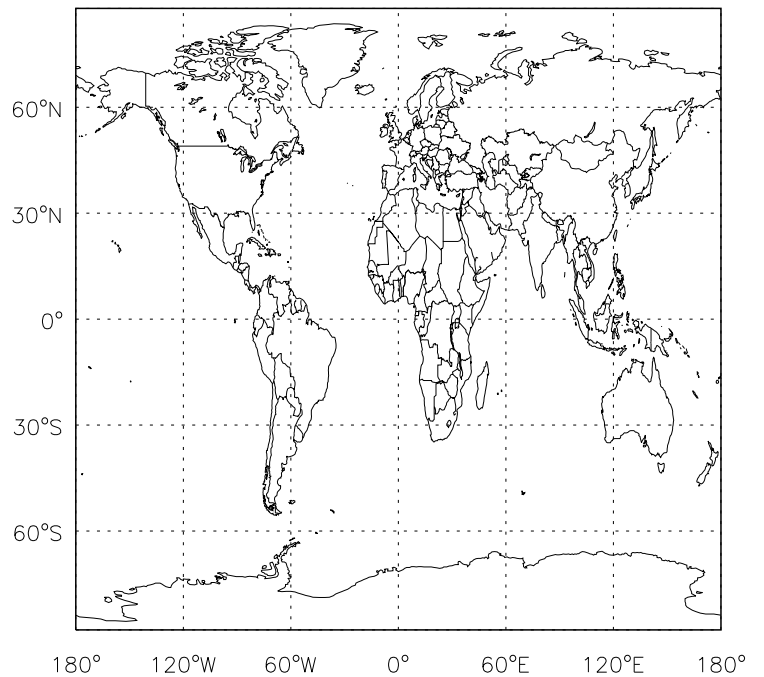
v11-01d-Run0 / v11-01b-Run0
CH3Br/ Ratio @ 500 hPa for Jan



v11-01d-Run0 / v10-01-public-Run0
CH3Br / Ratio @ Surface for Jan

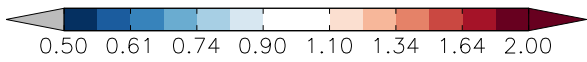
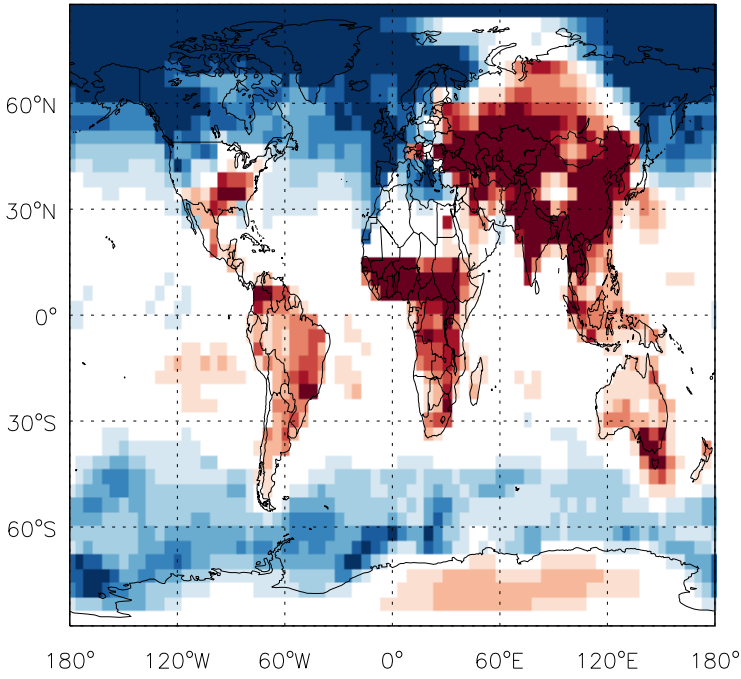


v11-01d-Run0 / v10-01-public-Run0
CH3Br/ Ratio @ 500 hPa for Jan

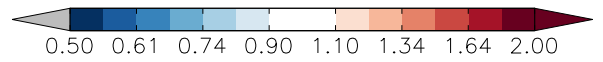
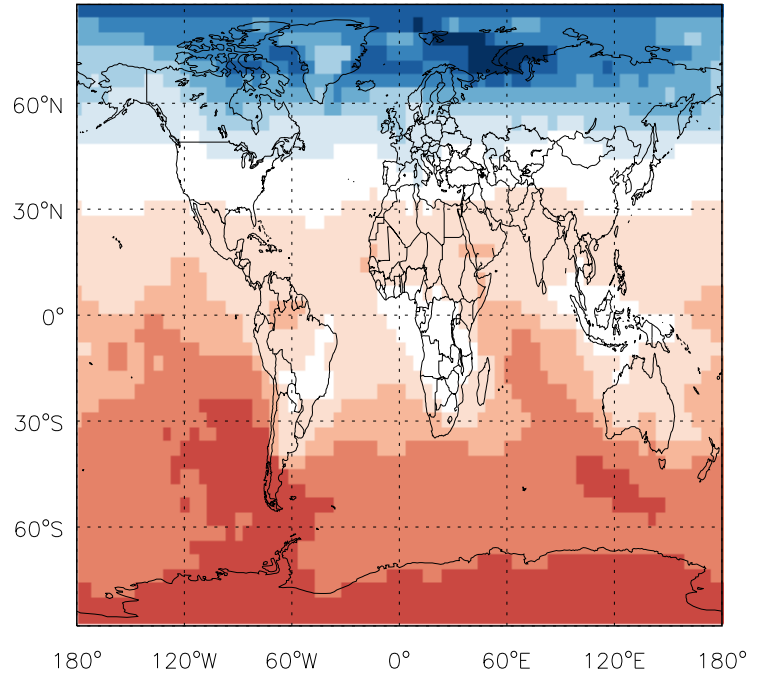


GEOS-Chem Ratio Maps at surface and 500 hPa

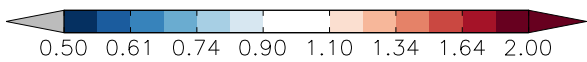
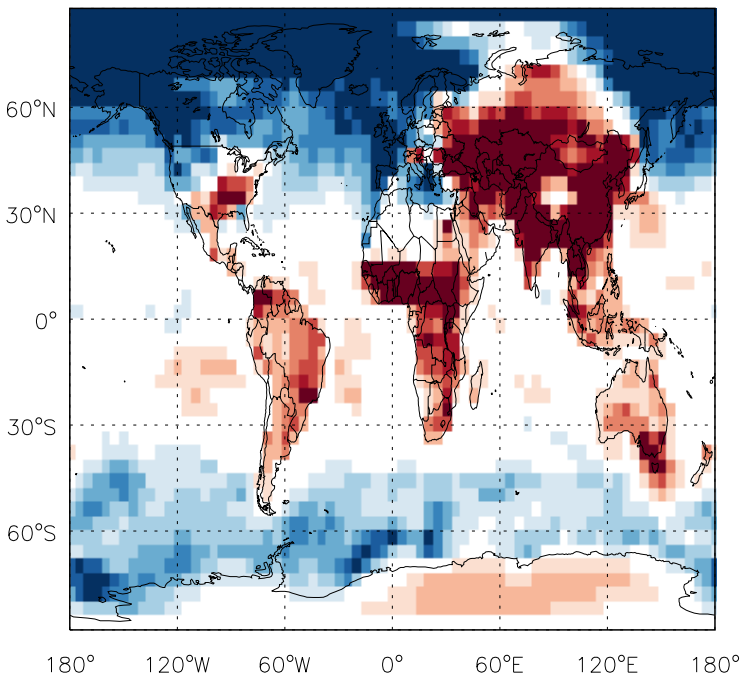
v11-01d-Run0 / v11-01b-Run0
MPN / Ratio @ Surface for Jan



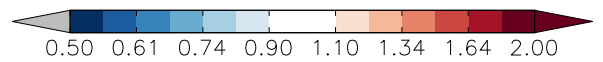
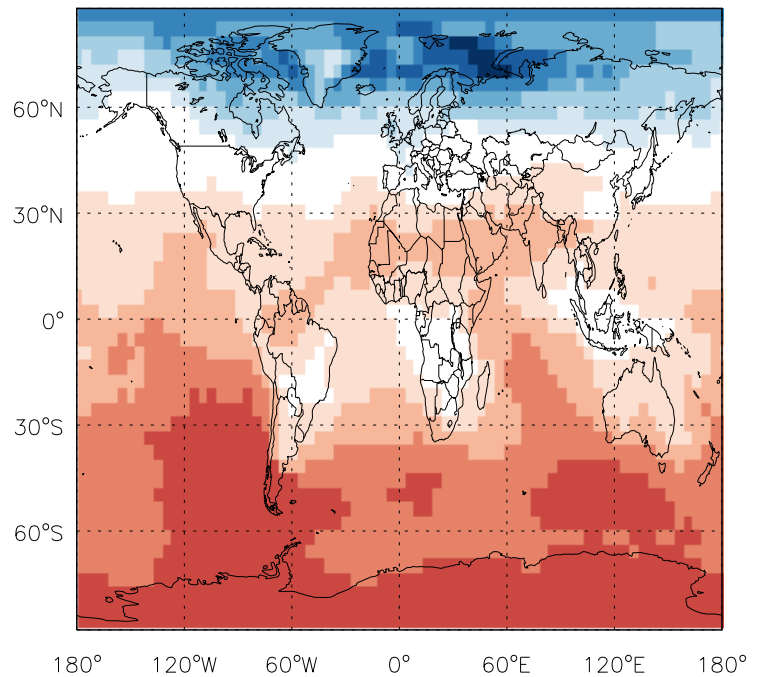
v11-01d-Run0 / v11-01b-Run0
MPN/ Ratio @ 500 hPa for Jan



v11-01d-Run0 / v10-01-public-Run0
MPN / Ratio @ Surface for Jan

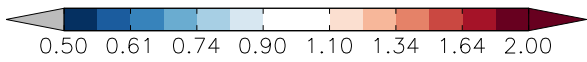
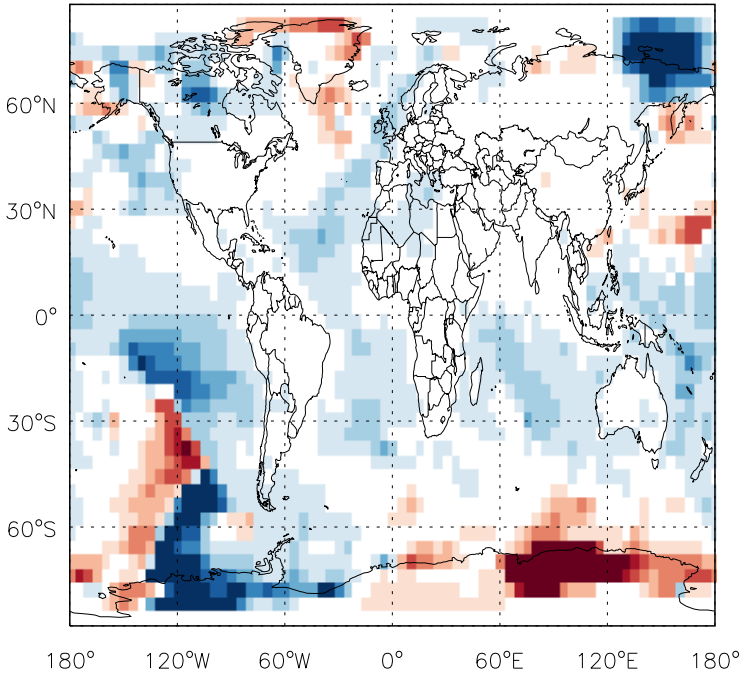


v11-01d-Run0 / v10-01-public-Run0
MPN/ Ratio @ 500 hPa for Jan

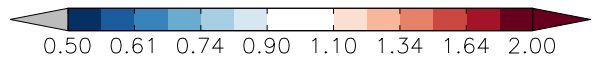
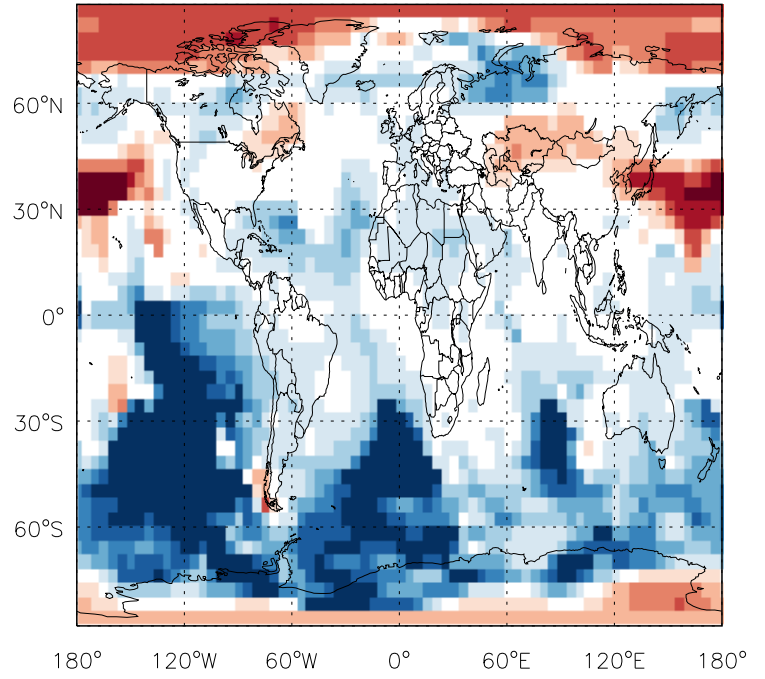


GEOS-Chem Ratio Maps at surface and 500 hPa

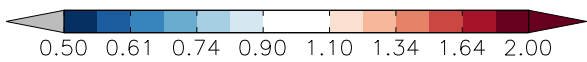
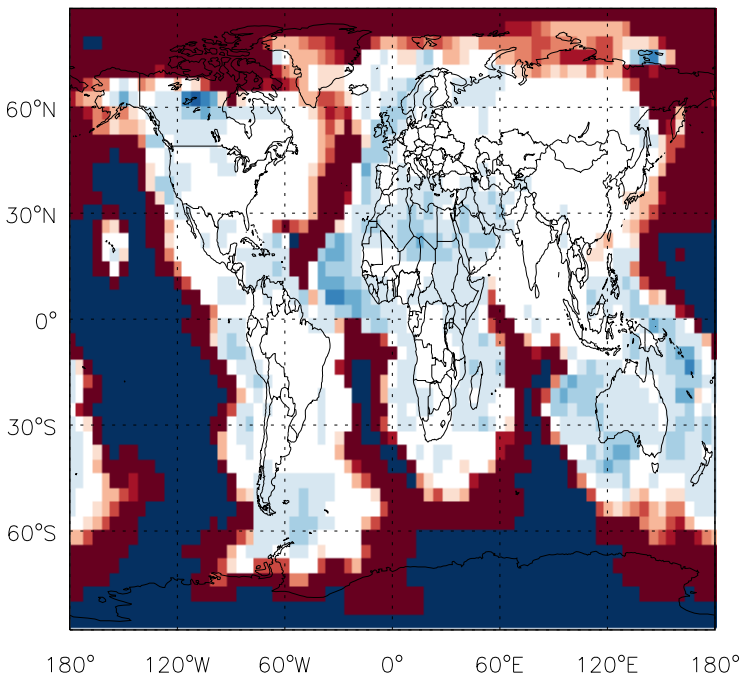
v11-01d-Run0 / v11-01b-Run0
ISOPN / Ratio @ Surface for Jan



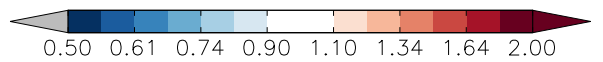
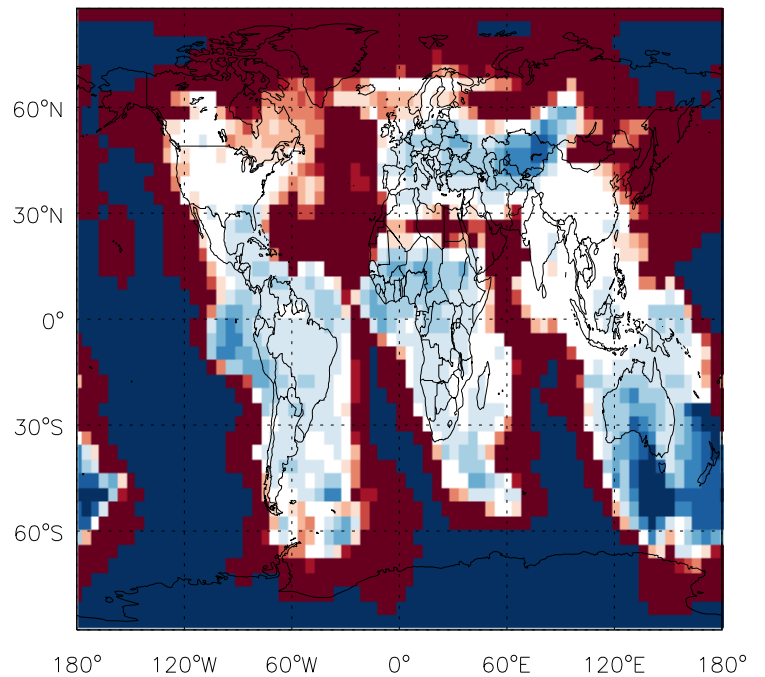
v11-01d-Run0 / v11-01b-Run0
ISOPN/ Ratio @ 500 hPa for Jan



v11-01d-Run0 / v10-01-public-Run0
ISOPN / Ratio @ Surface for Jan

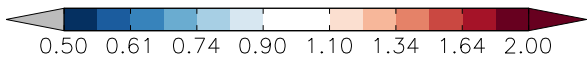
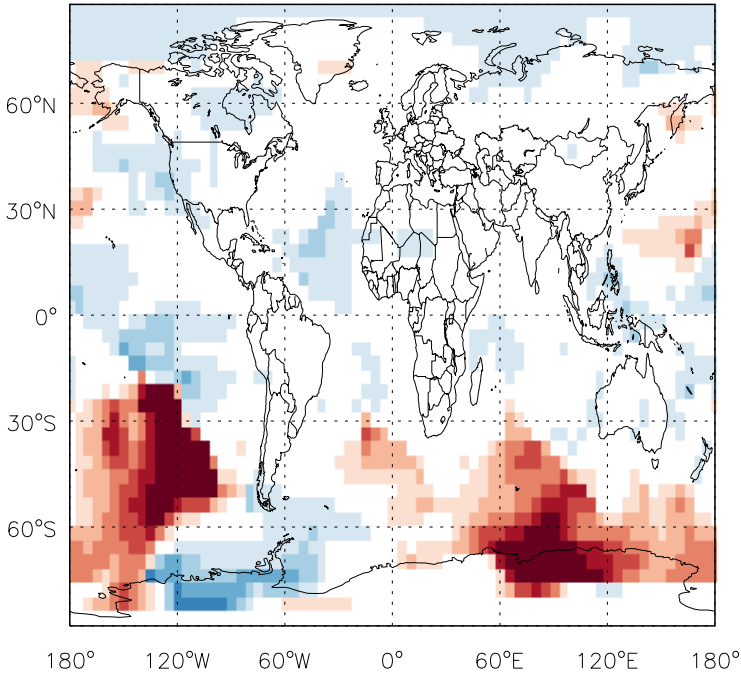


v11-01d-Run0 / v10-01-public-Run0
ISOPN/ Ratio @ 500 hPa for Jan

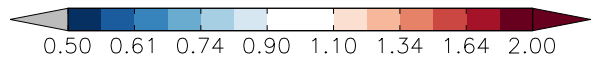
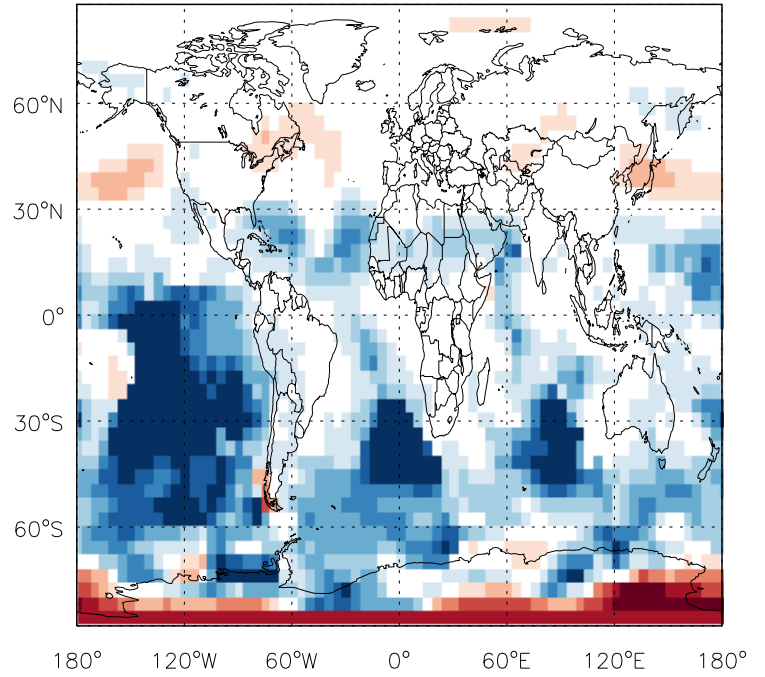


GEOS-Chem Ratio Maps at surface and 500 hPa

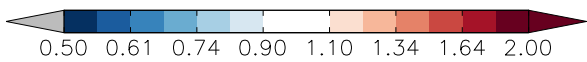
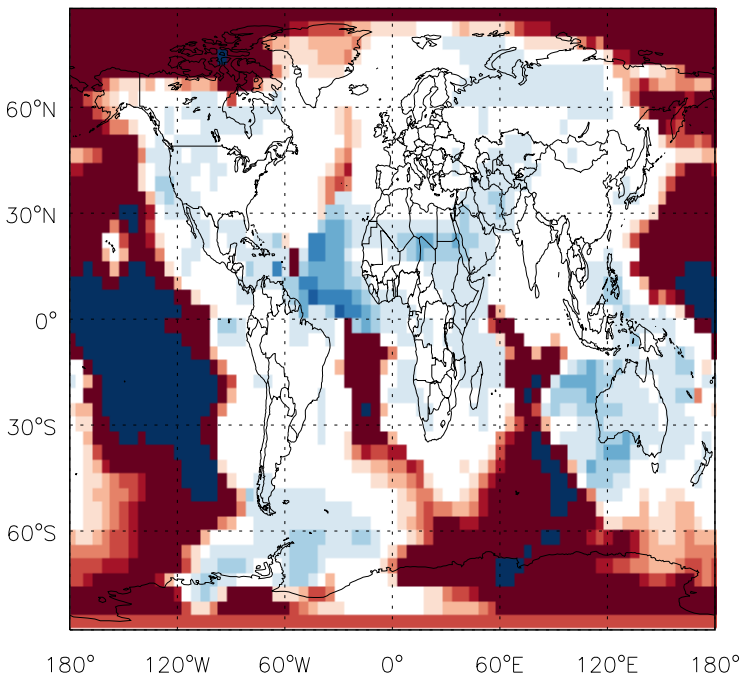
v11-01d-Run0 / v11-01b-Run0
MOBA / Ratio @ Surface for Jan



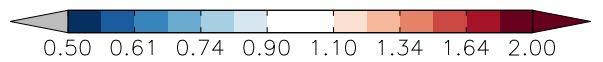
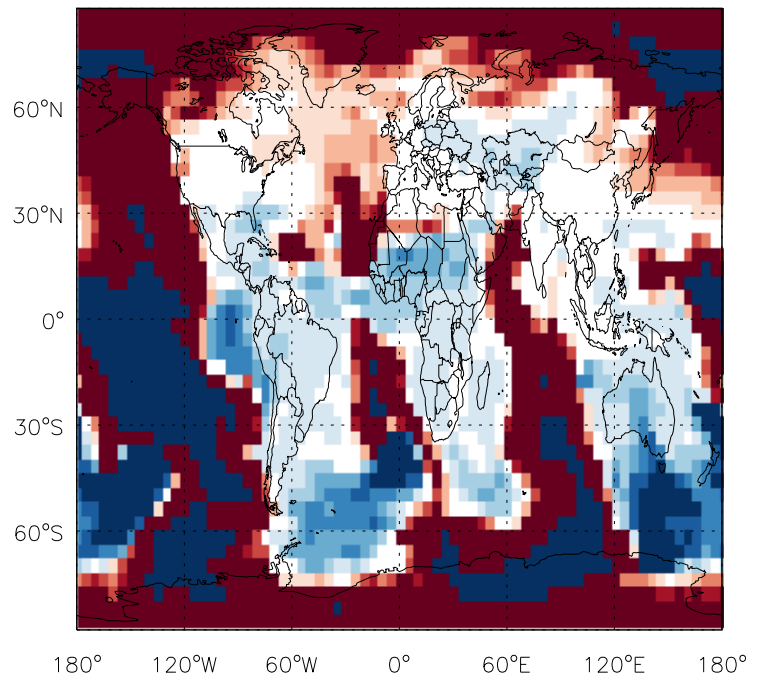
v11-01d-Run0 / v11-01b-Run0
MOBA/ Ratio @ 500 hPa for Jan



v11-01d-Run0 / v10-01-public-Run0
MOBA / Ratio @ Surface for Jan



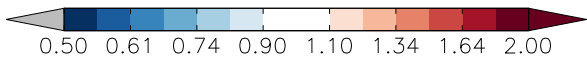
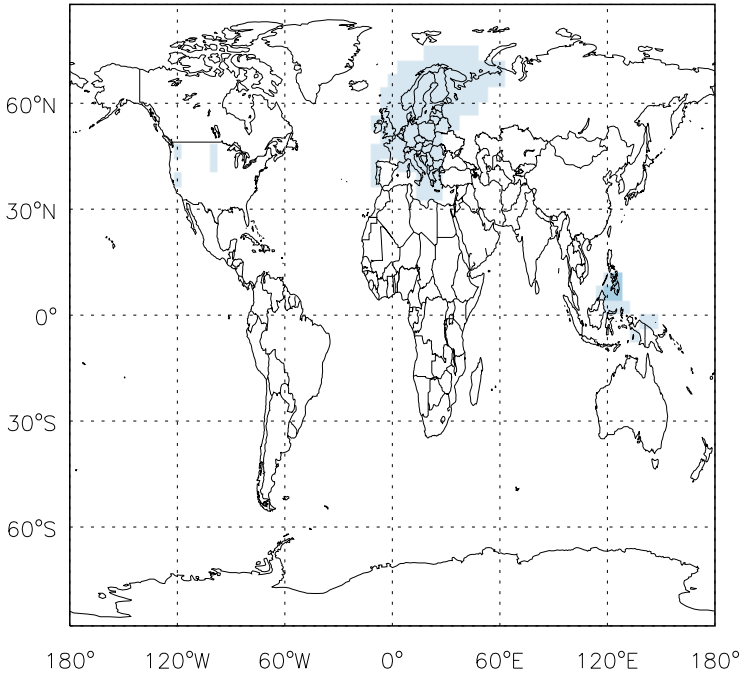
v11-01d-Run0 / v10-01-public-Run0
MOBA/ Ratio @ 500 hPa for Jan



GEOS-Chem Ratio Maps at surface and 500 hPa

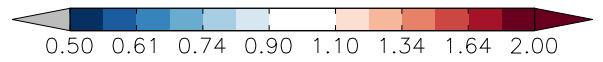
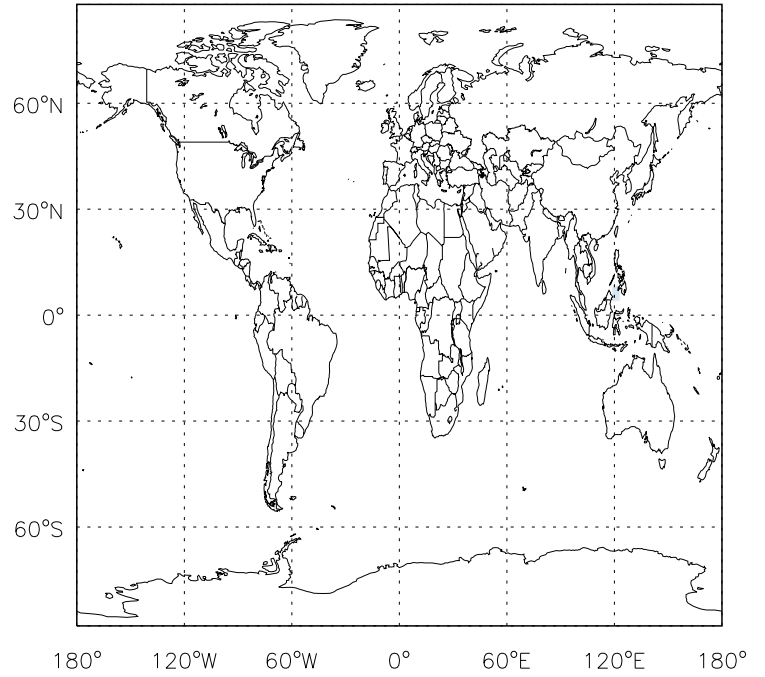
v11-01d-Run0 / v11-01b-Run0

PROPNN / Ratio @ Surface for Jan



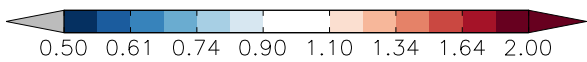
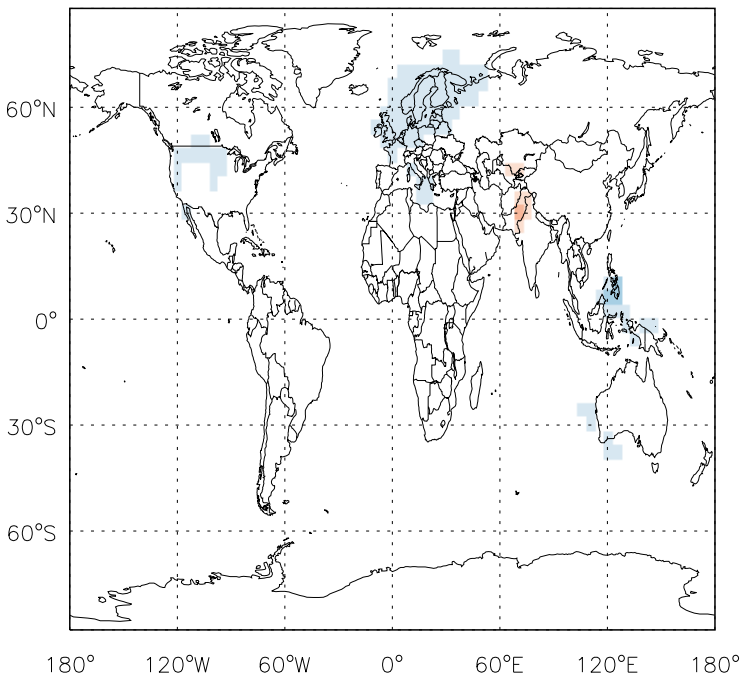
v11-01d-Run0 / v11-01b-Run0

PROPNN/ Ratio @ 500 hPa for Jan



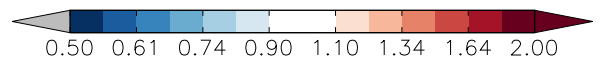
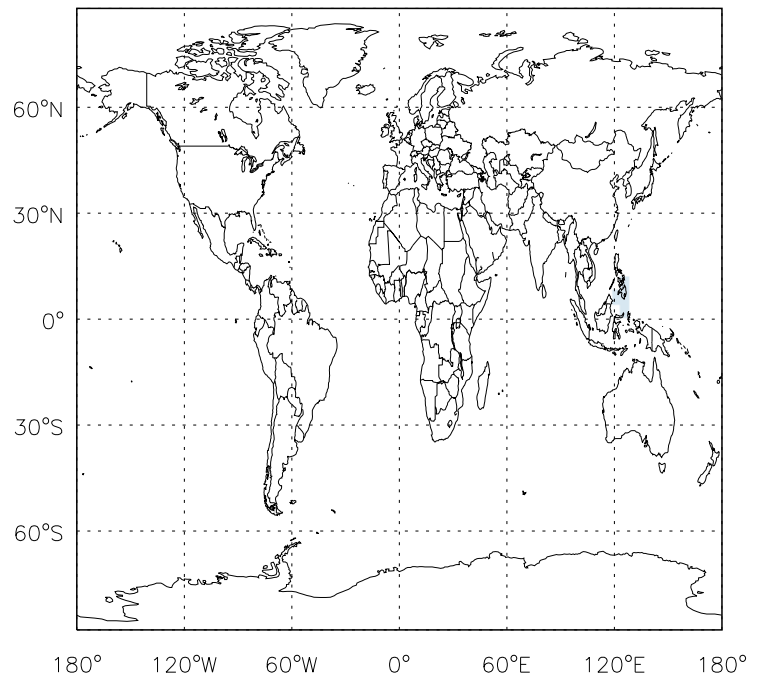
v11-01d-Run0 / v10-01-public-Run0

PROPNN / Ratio @ Surface for Jan



v11-01d-Run0 / v10-01-public-Run0

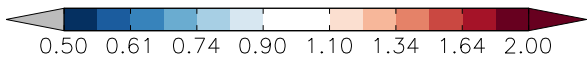
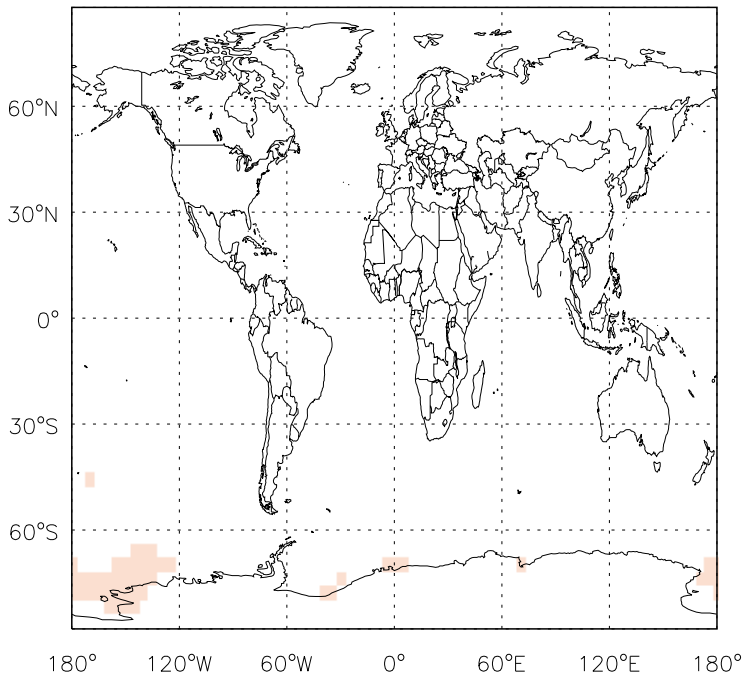
PROPNN/ Ratio @ 500 hPa for Jan



GEOS-Chem Ratio Maps at surface and 500 hPa

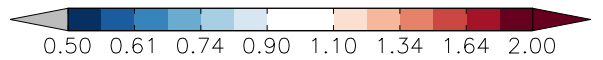
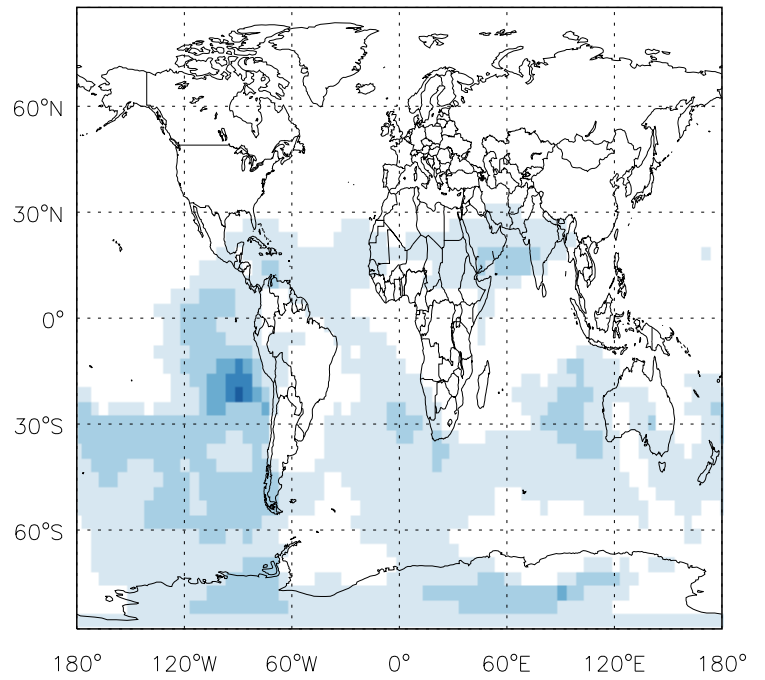
v11-01d-Run0 / v11-01b-Run0

HAC / Ratio @ Surface for Jan



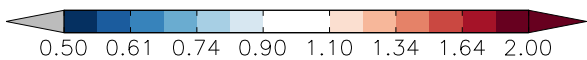
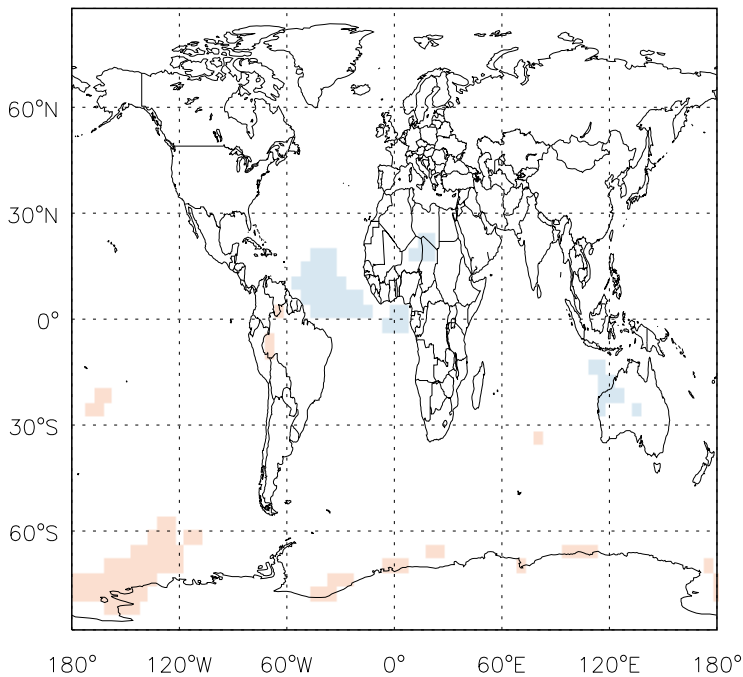
v11-01d-Run0 / v11-01b-Run0

HAC/ Ratio @ 500 hPa for Jan



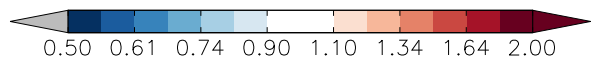
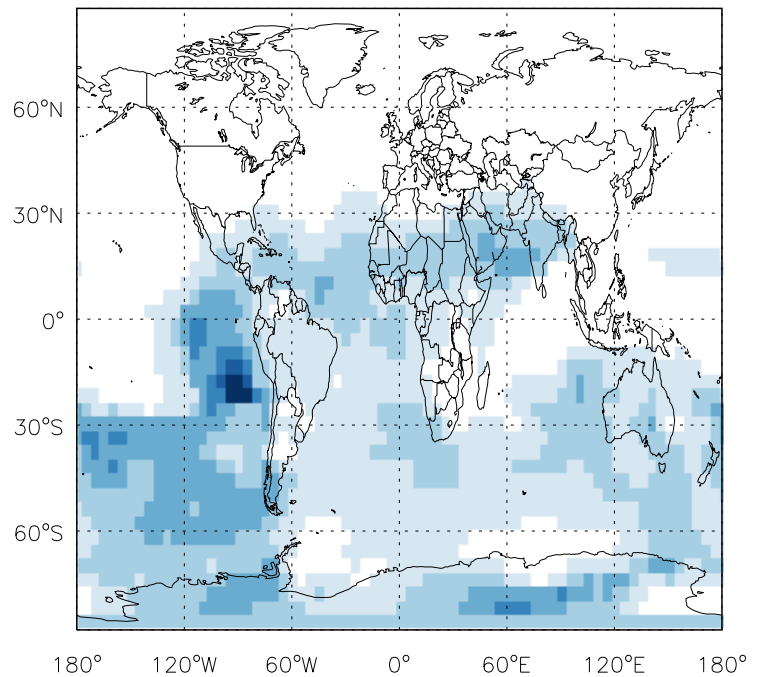
v11-01d-Run0 / v10-01-public-Run0

HAC / Ratio @ Surface for Jan



v11-01d-Run0 / v10-01-public-Run0

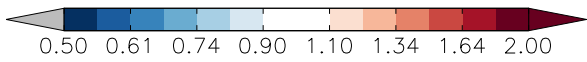
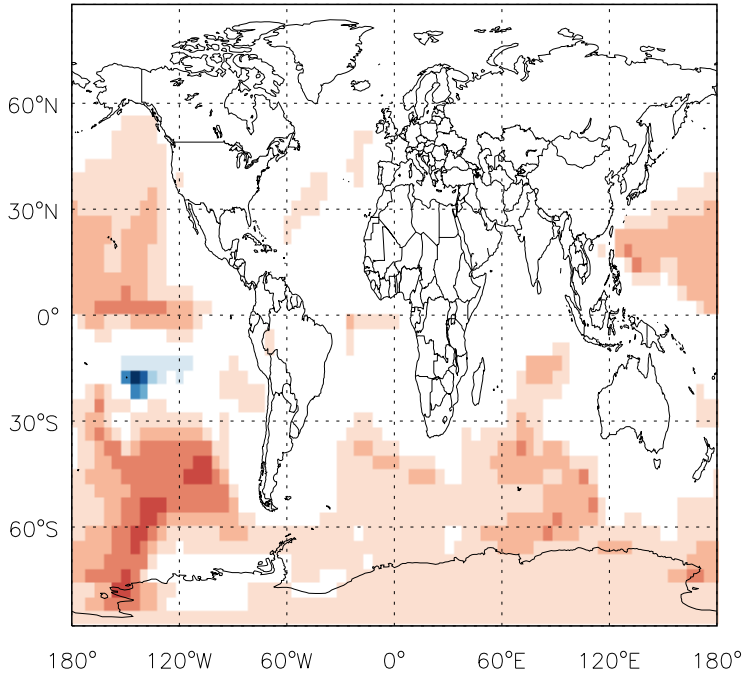
HAC/ Ratio @ 500 hPa for Jan



GEOS-Chem Ratio Maps at surface and 500 hPa

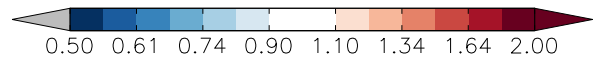
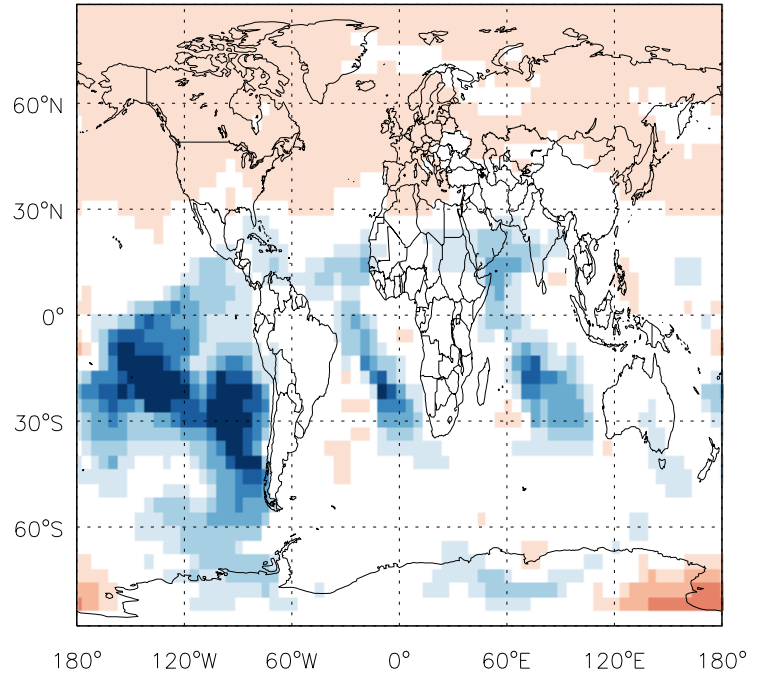
v11-01d-Run0 / v11-01b-Run0

GLYC / Ratio @ Surface for Jan



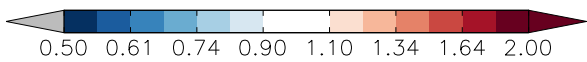
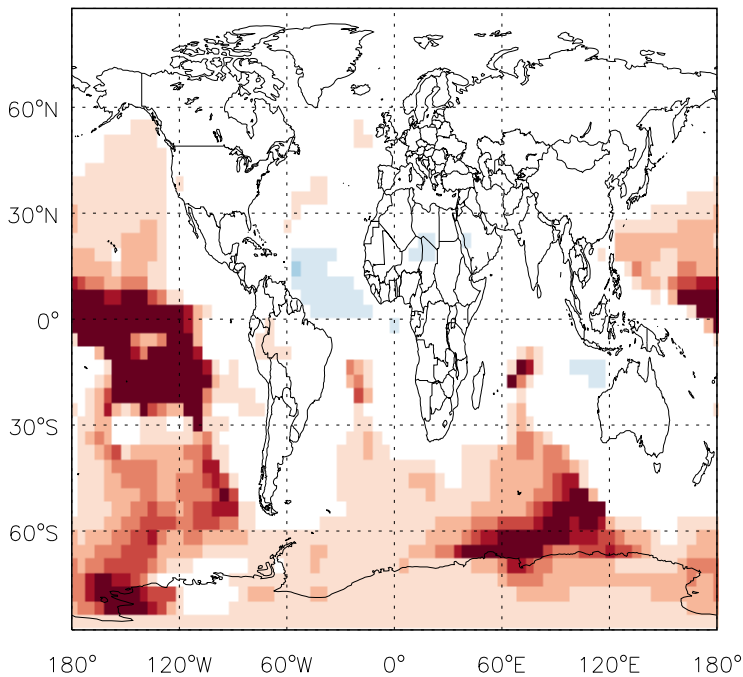
v11-01d-Run0 / v11-01b-Run0

GLYC/ Ratio @ 500 hPa for Jan



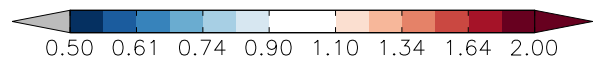
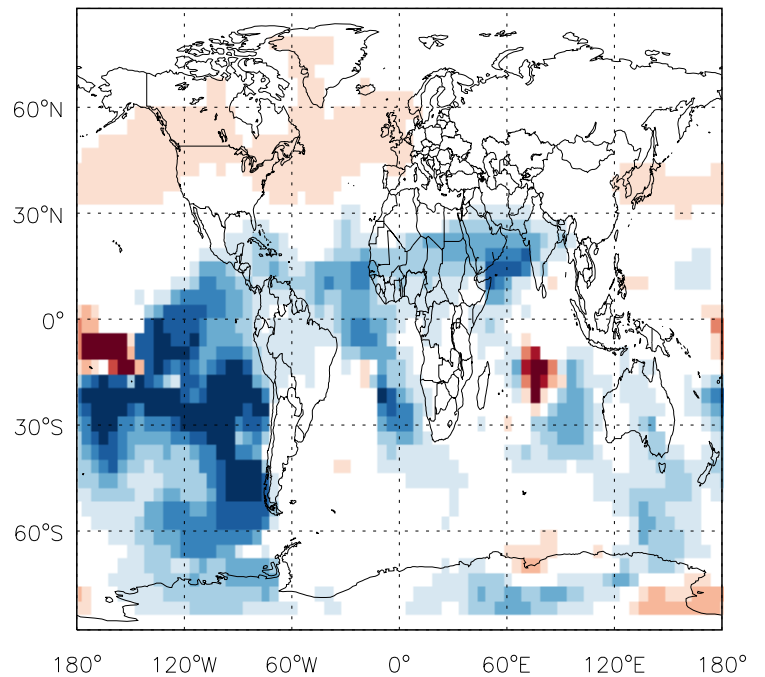
v11-01d-Run0 / v10-01-public-Run0

GLYC / Ratio @ Surface for Jan



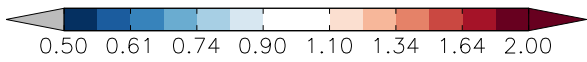
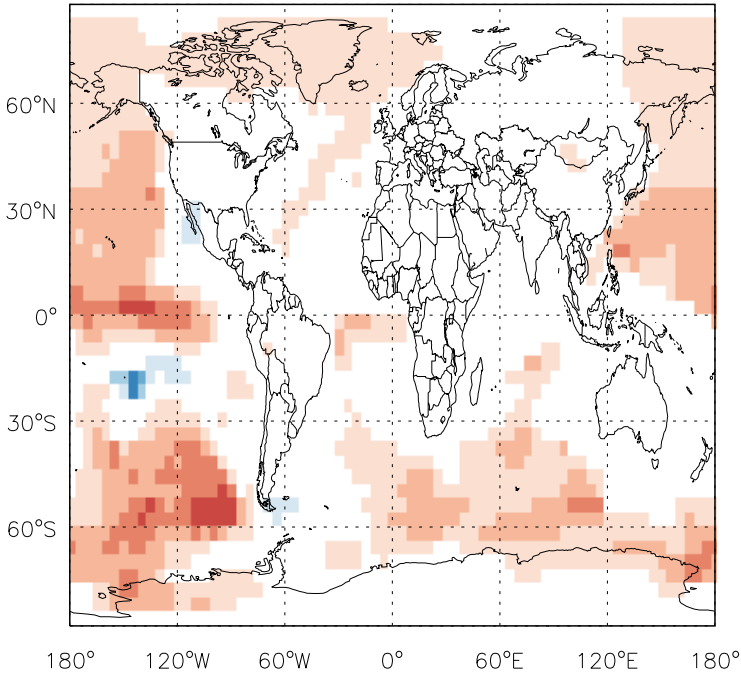
v11-01d-Run0 / v10-01-public-Run0

GLYC/ Ratio @ 500 hPa for Jan

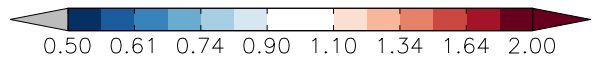
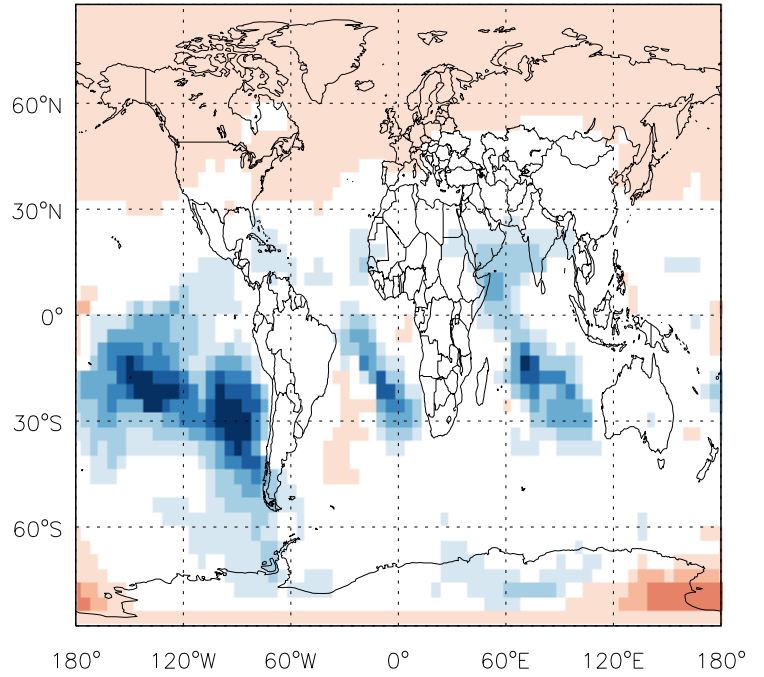


GEOS-Chem Ratio Maps at surface and 500 hPa

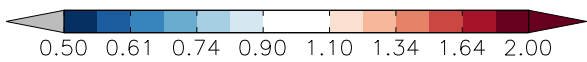
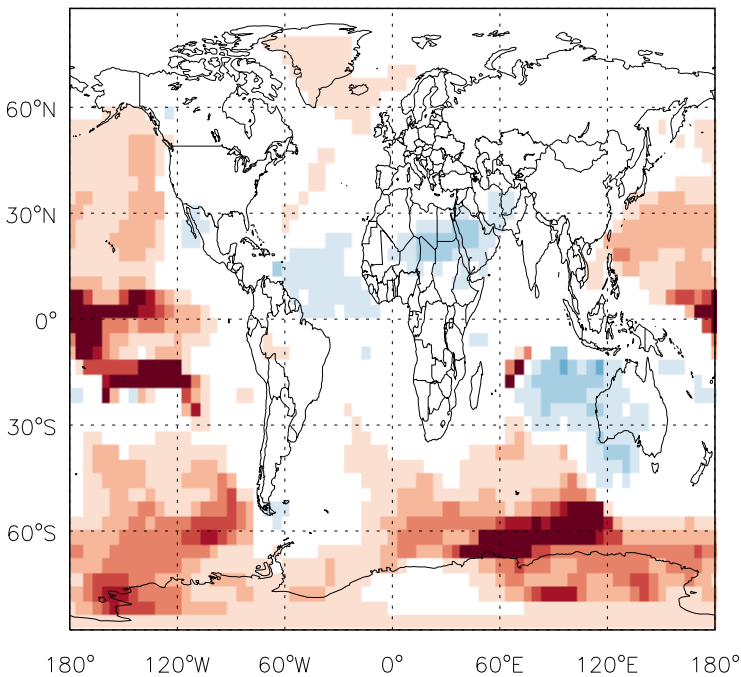
v11-01d-Run0 / v11-01b-Run0
MMN / Ratio @ Surface for Jan



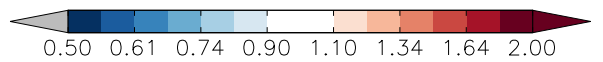
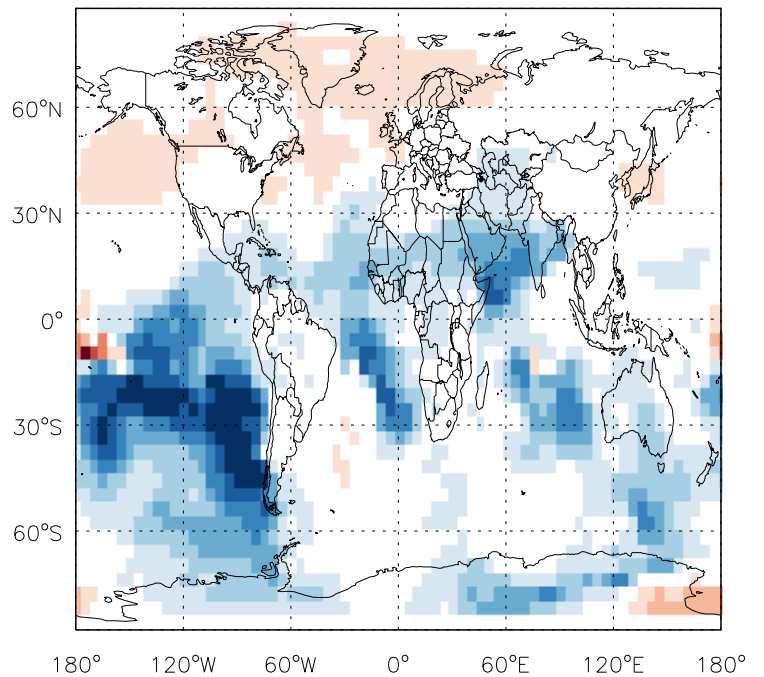
v11-01d-Run0 / v11-01b-Run0
MMN / Ratio @ 500 hPa for Jan



v11-01d-Run0 / v10-01-public-Run0
MMN / Ratio @ Surface for Jan



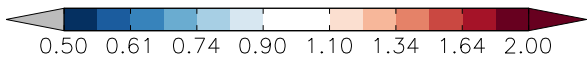
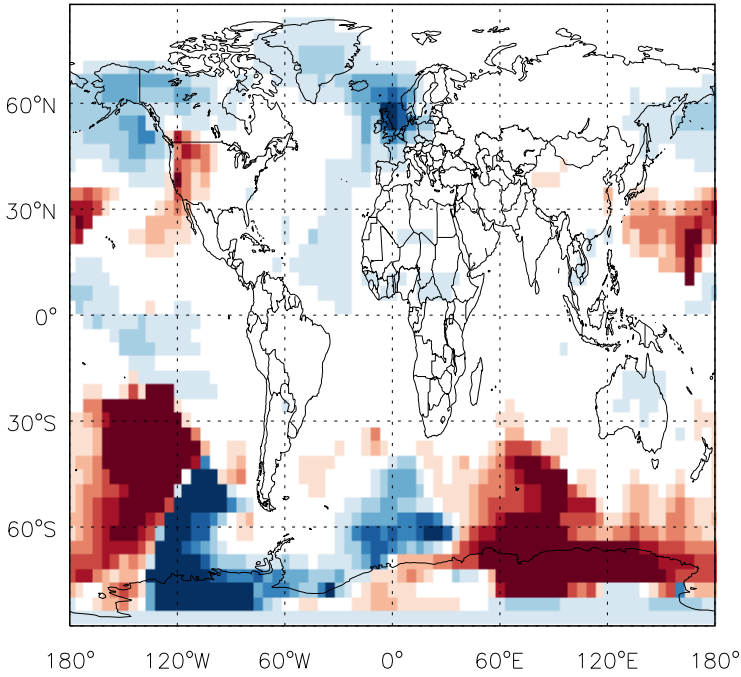
v11-01d-Run0 / v10-01-public-Run0
MMN / Ratio @ 500 hPa for Jan



GEOS-Chem Ratio Maps at surface and 500 hPa

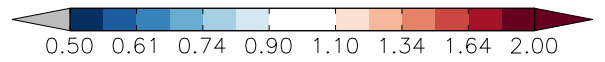
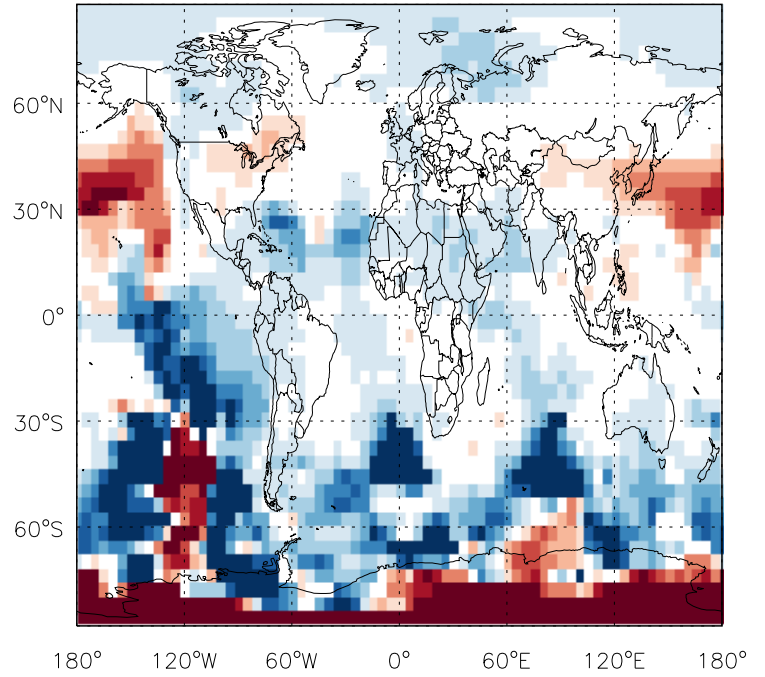
v11-01d-Run0 / v11-01b-Run0

RIP / Ratio @ Surface for Jan



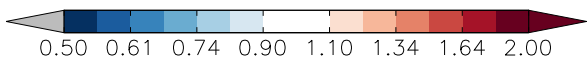
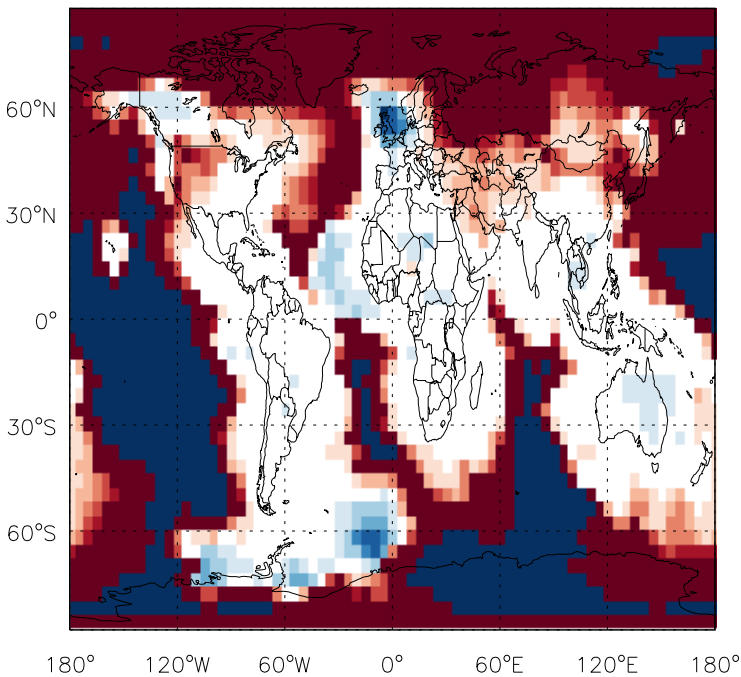
v11-01d-Run0 / v11-01b-Run0

RIP/ Ratio @ 500 hPa for Jan



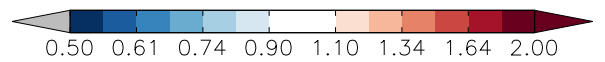
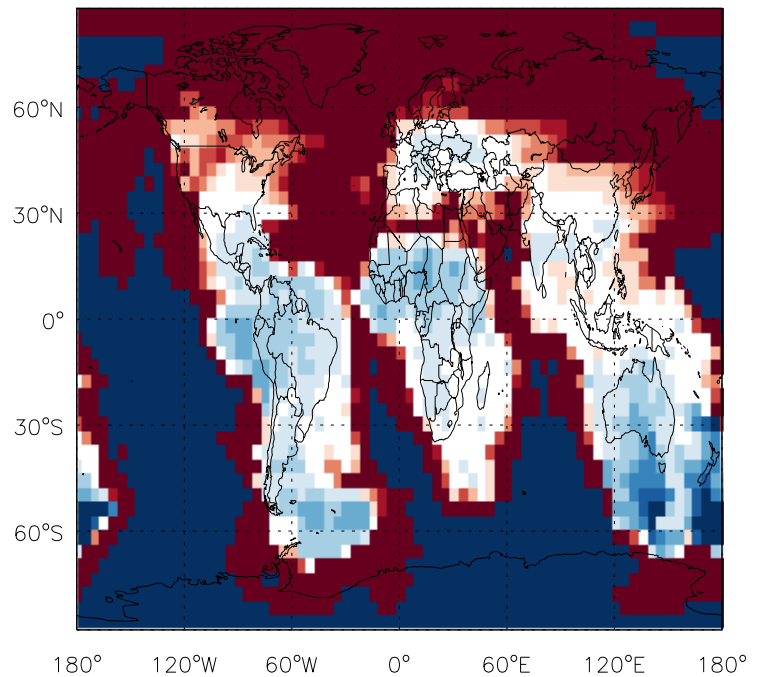
v11-01d-Run0 / v10-01-public-Run0

RIP / Ratio @ Surface for Jan



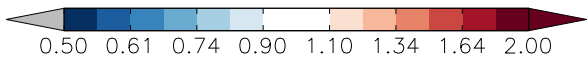
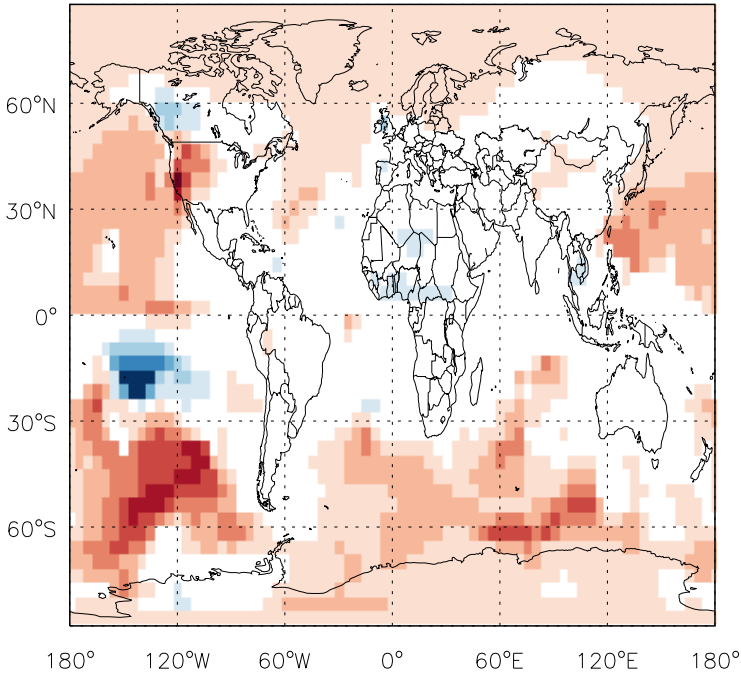
v11-01d-Run0 / v10-01-public-Run0

RIP/ Ratio @ 500 hPa for Jan

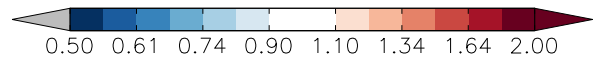
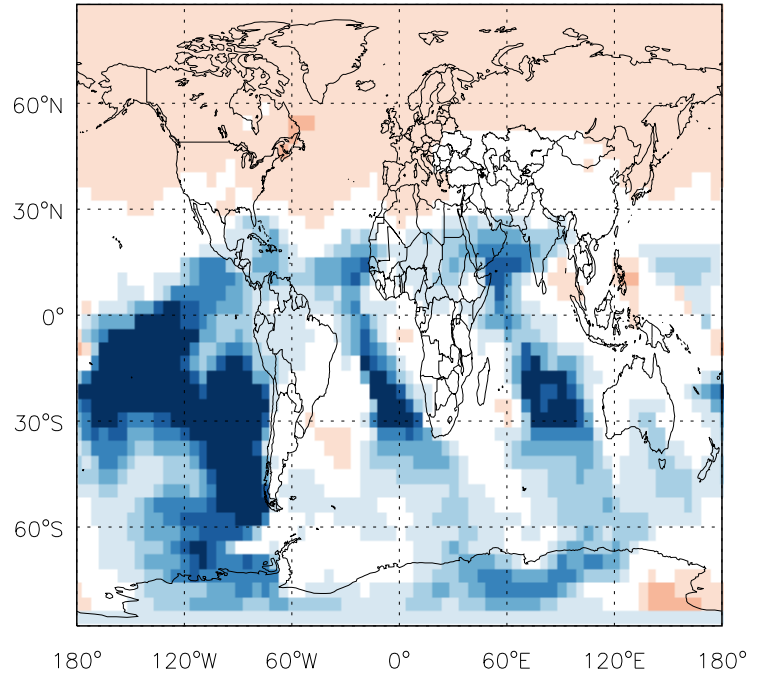


GEOS-Chem Ratio Maps at surface and 500 hPa

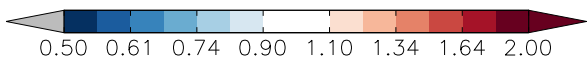
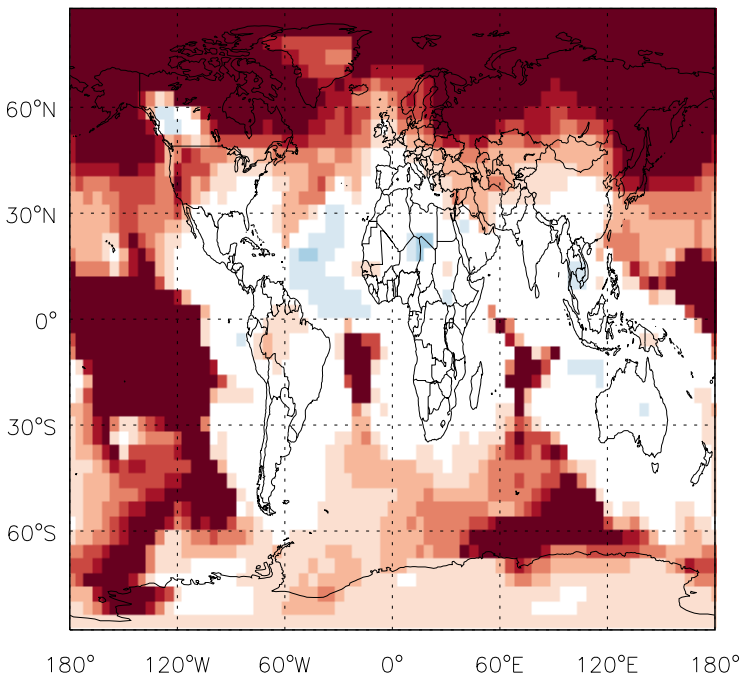
v11-01d-Run0 / v11-01b-Run0
IEPOX / Ratio @ Surface for Jan



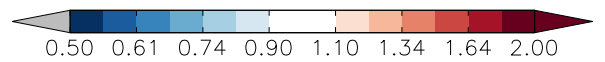
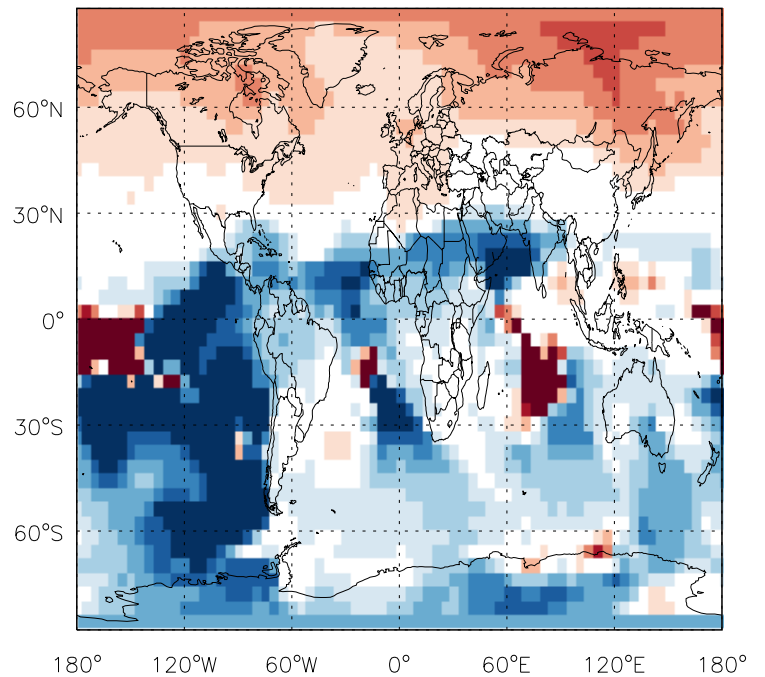
v11-01d-Run0 / v11-01b-Run0
IEPOX / Ratio @ 500 hPa for Jan



v11-01d-Run0 / v10-01-public-Run0
IEPOX / Ratio @ Surface for Jan



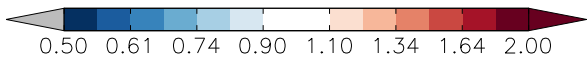
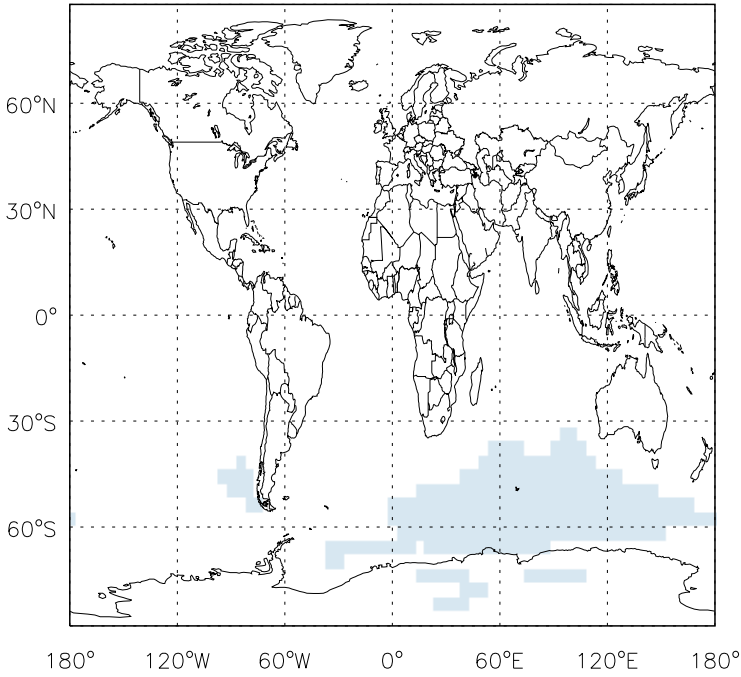
v11-01d-Run0 / v10-01-public-Run0
IEPOX / Ratio @ 500 hPa for Jan



GEOS-Chem Ratio Maps at surface and 500 hPa

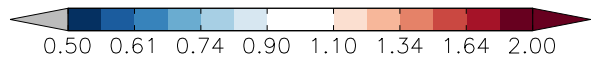
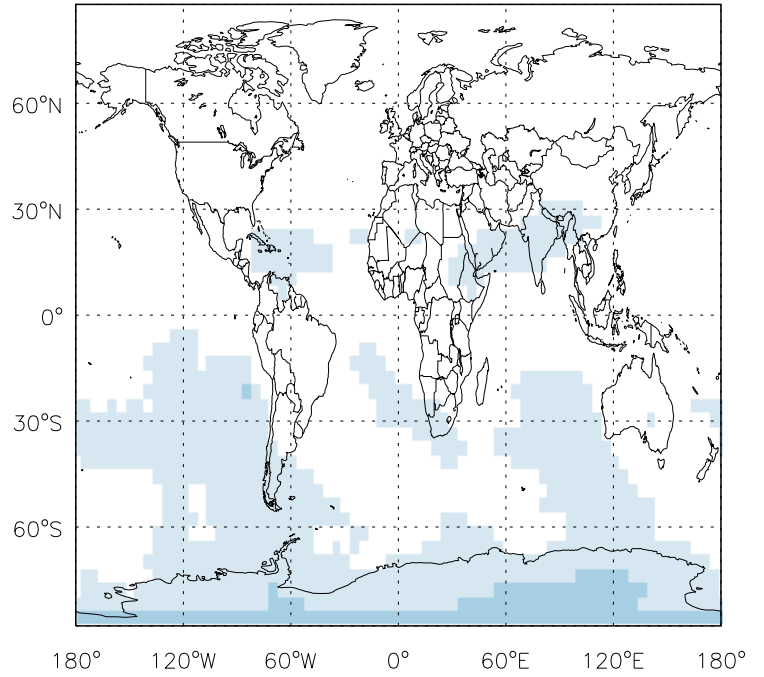
v11-01d-Run0 / v11-01b-Run0

MAP / Ratio @ Surface for Jan



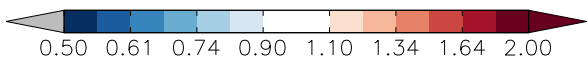
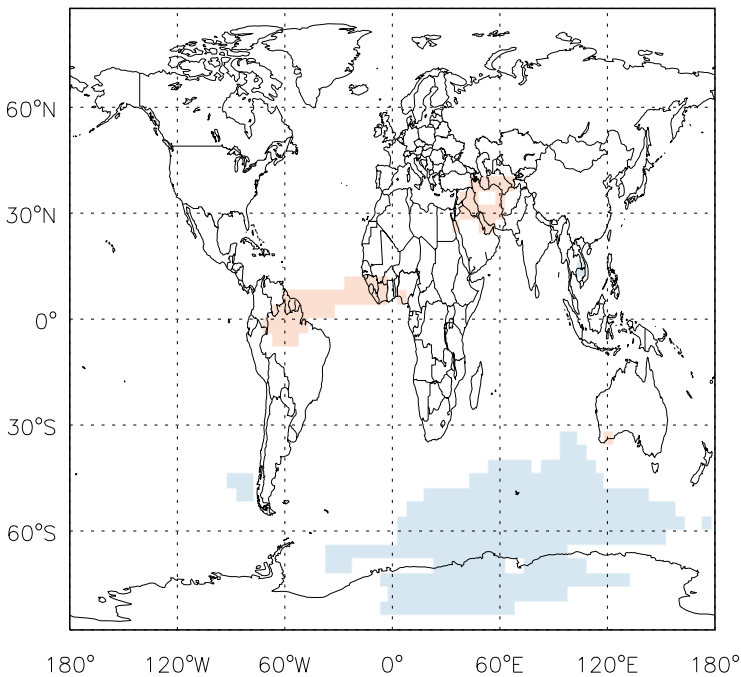
v11-01d-Run0 / v11-01b-Run0

MAP / Ratio @ 500 hPa for Jan



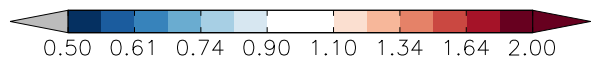
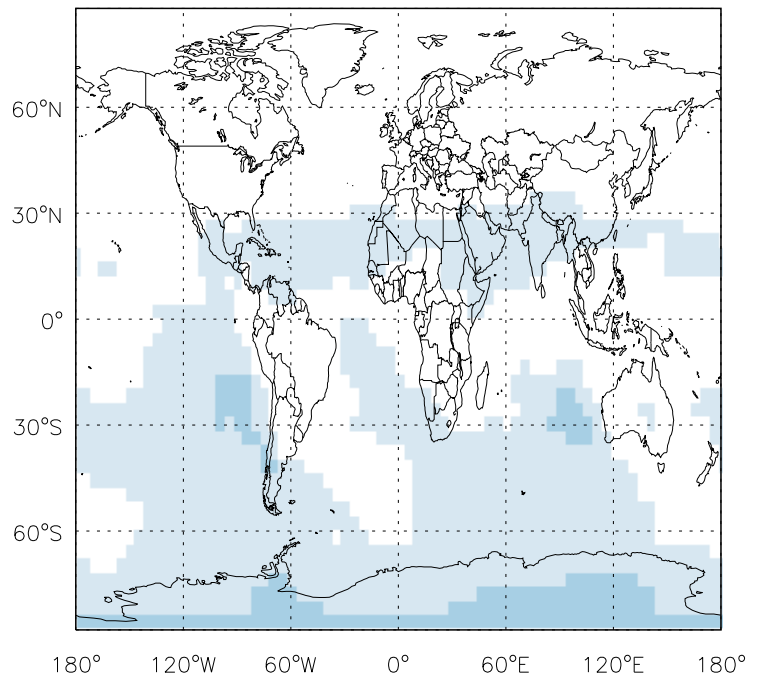
v11-01d-Run0 / v10-01-public-Run0

MAP / Ratio @ Surface for Jan



v11-01d-Run0 / v10-01-public-Run0

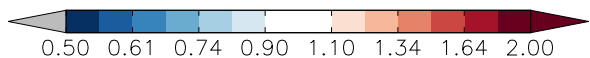
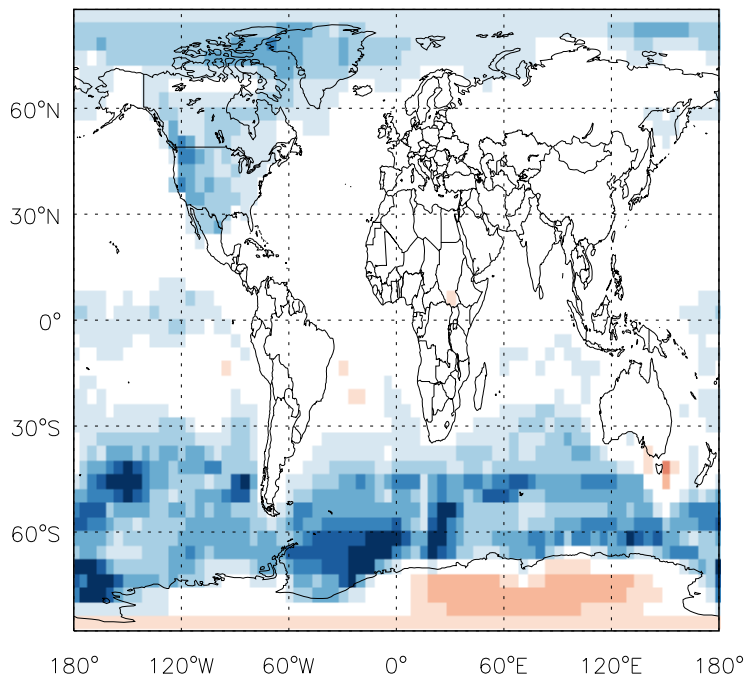
MAP / Ratio @ 500 hPa for Jan



GEOS-Chem Ratio Maps at surface and 500 hPa

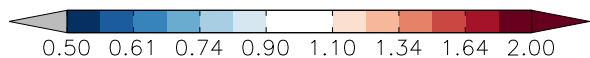
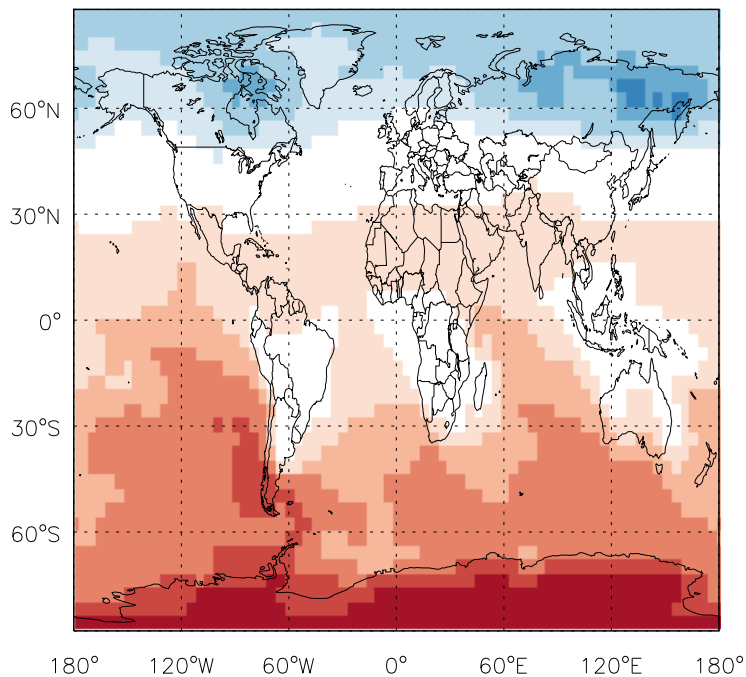
v11-01d-Run0 / v11-01b-Run0

NO₂ / Ratio @ Surface for Jan



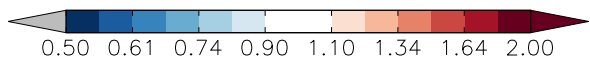
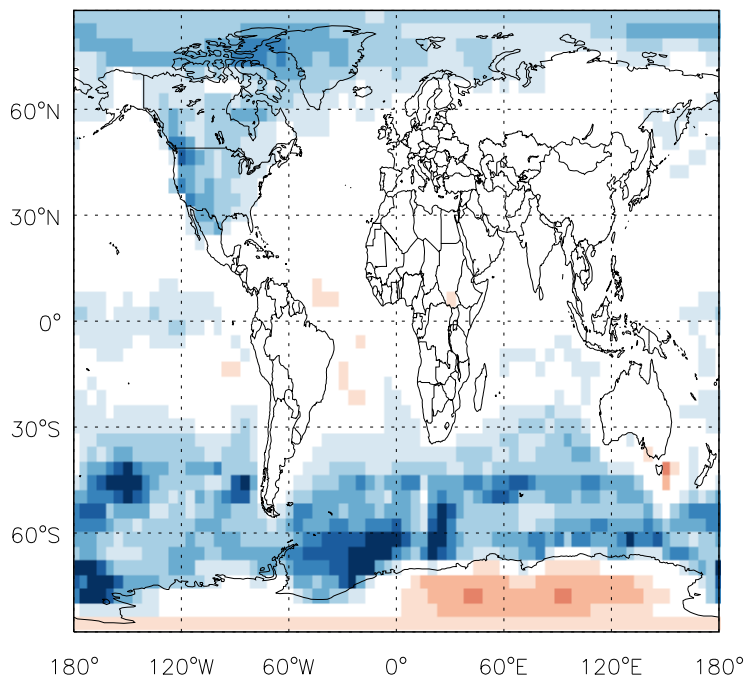
v11-01d-Run0 / v11-01b-Run0

NO₂ / Ratio @ 500 hPa for Jan



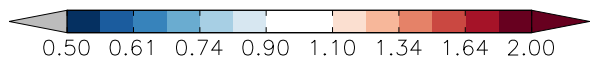
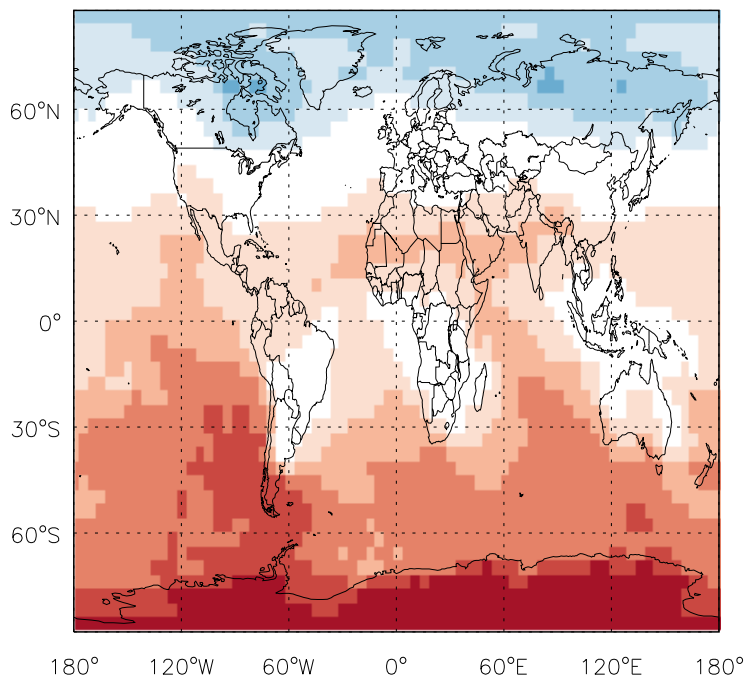
v11-01d-Run0 / v10-01-public-Run0

NO₂ / Ratio @ Surface for Jan



v11-01d-Run0 / v10-01-public-Run0

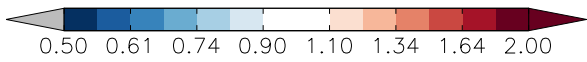
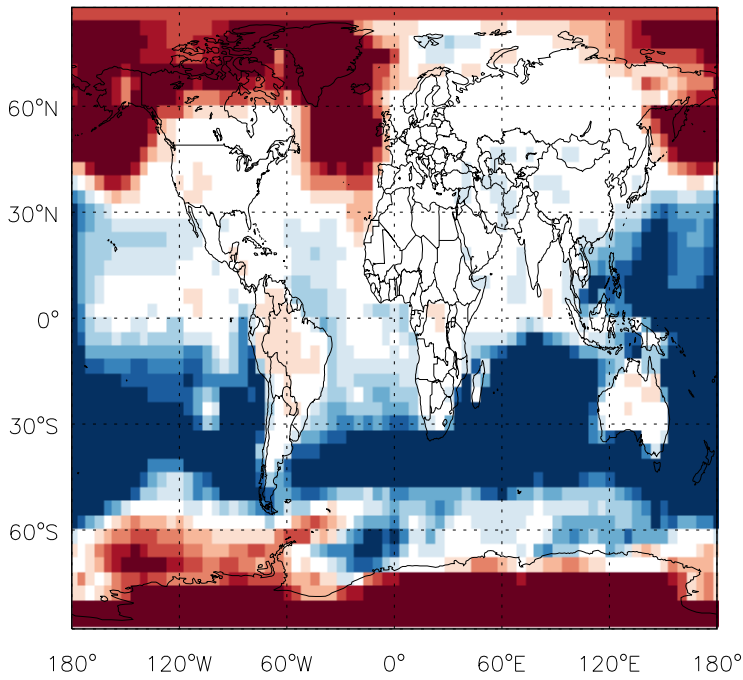
NO₂ / Ratio @ 500 hPa for Jan



GEOS-Chem Ratio Maps at surface and 500 hPa

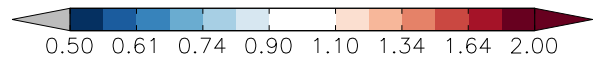
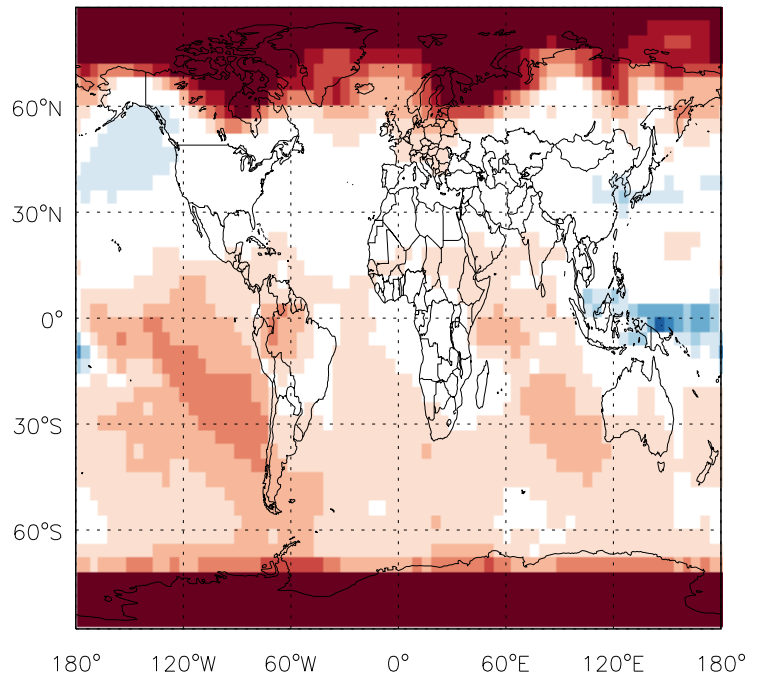
v11-01d-Run0 / v11-01b-Run0

NO₃ / Ratio @ Surface for Jan



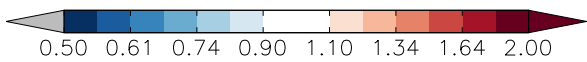
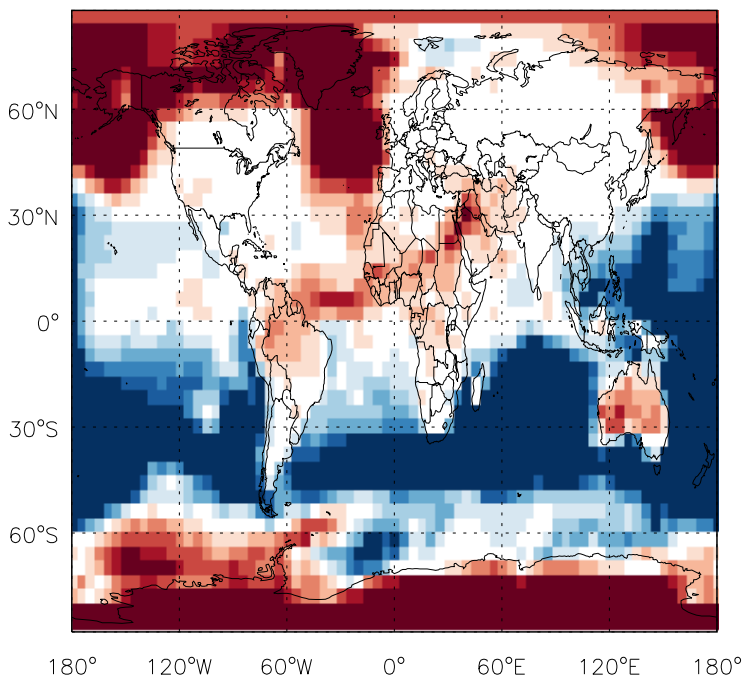
v11-01d-Run0 / v11-01b-Run0

NO₃/ Ratio @ 500 hPa for Jan



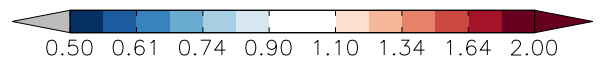
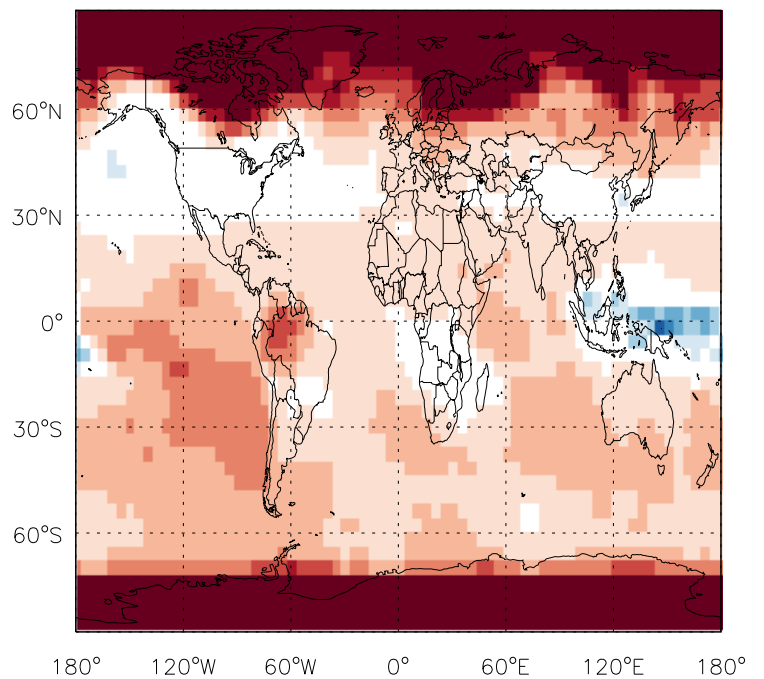
v11-01d-Run0 / v10-01-public-Run0

NO₃ / Ratio @ Surface for Jan



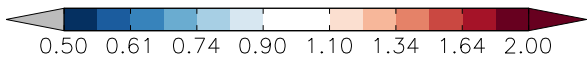
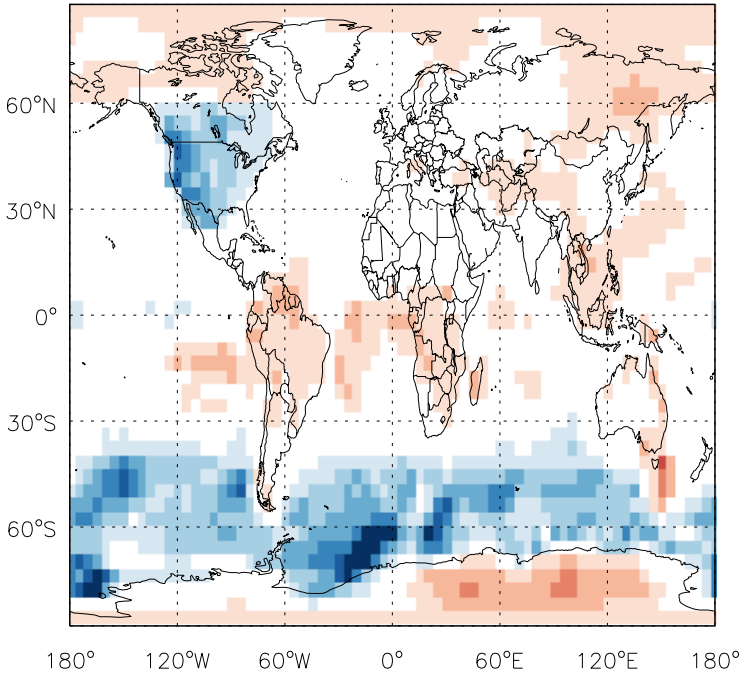
v11-01d-Run0 / v10-01-public-Run0

NO₃/ Ratio @ 500 hPa for Jan

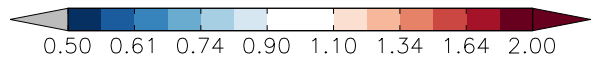
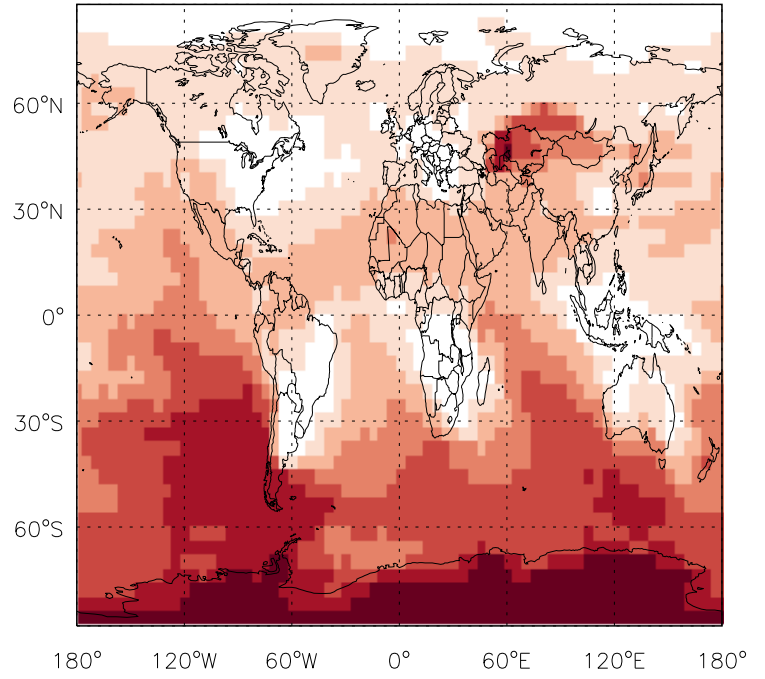


GEOS-Chem Ratio Maps at surface and 500 hPa

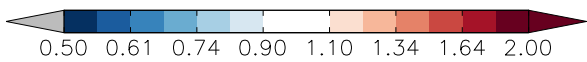
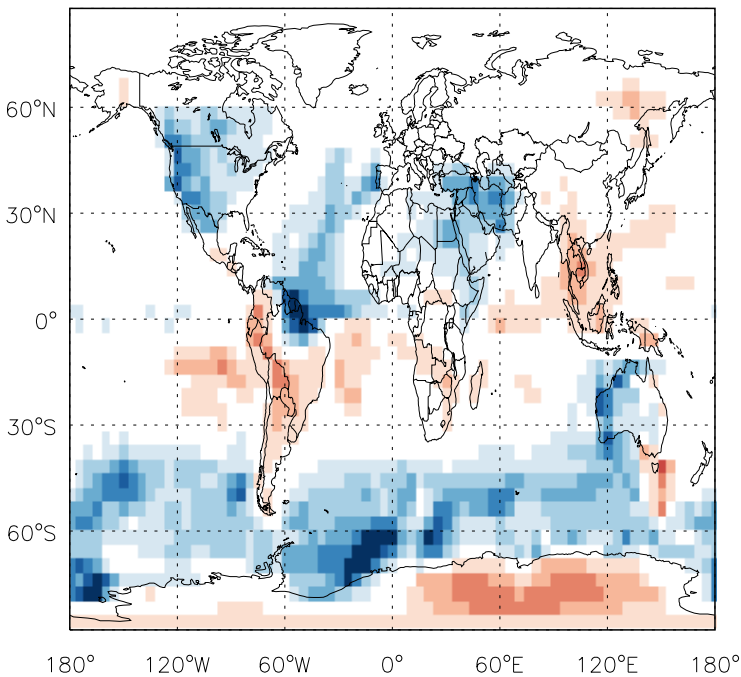
v11-01d-Run0 / v11-01b-Run0
HN02 / Ratio @ Surface for Jan



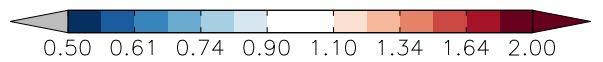
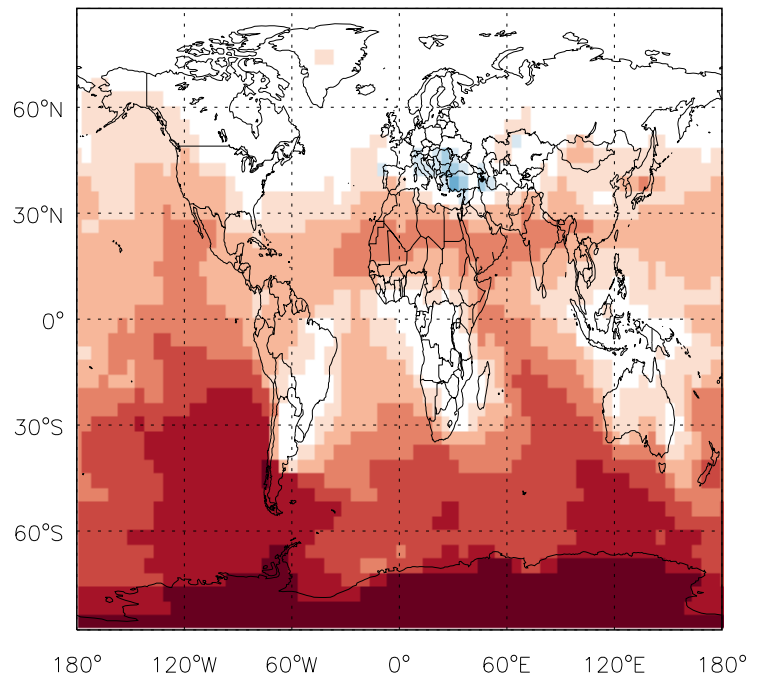
v11-01d-Run0 / v11-01b-Run0
HN02/ Ratio @ 500 hPa for Jan



v11-01d-Run0 / v10-01-public-Run0
HN02 / Ratio @ Surface for Jan



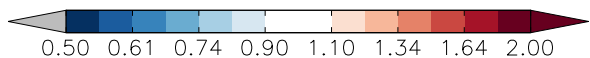
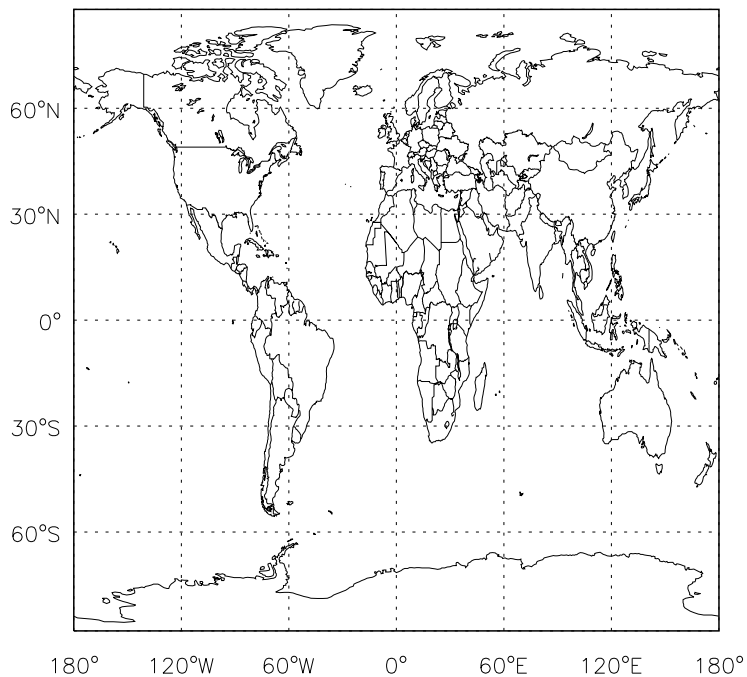
v11-01d-Run0 / v10-01-public-Run0
HN02/ Ratio @ 500 hPa for Jan



GEOS-Chem Ratio Maps at surface and 500 hPa

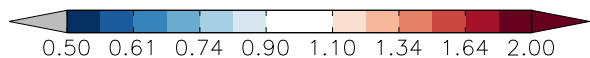
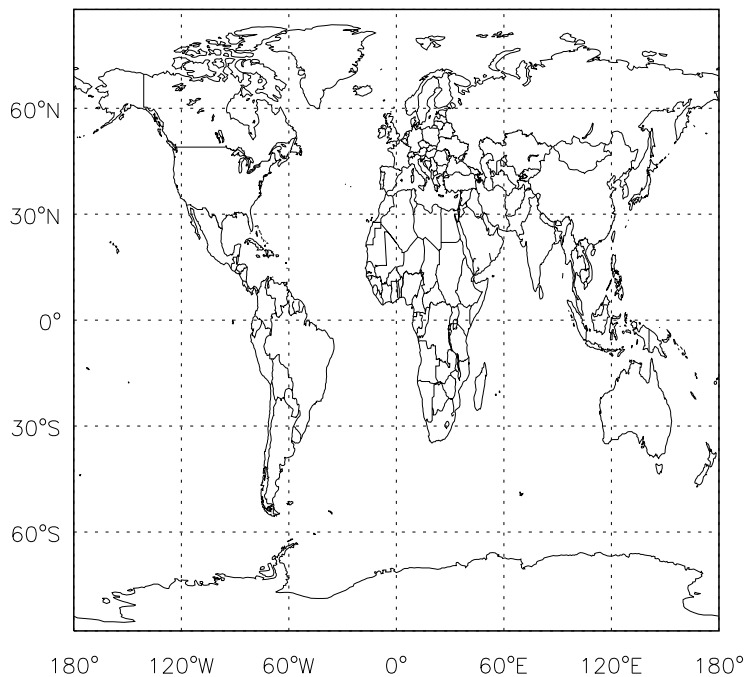
v11-01d-Run0 / v11-01b-Run0

N2O / Ratio @ Surface for Jan



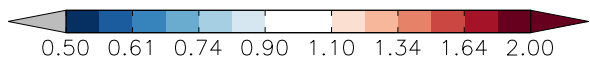
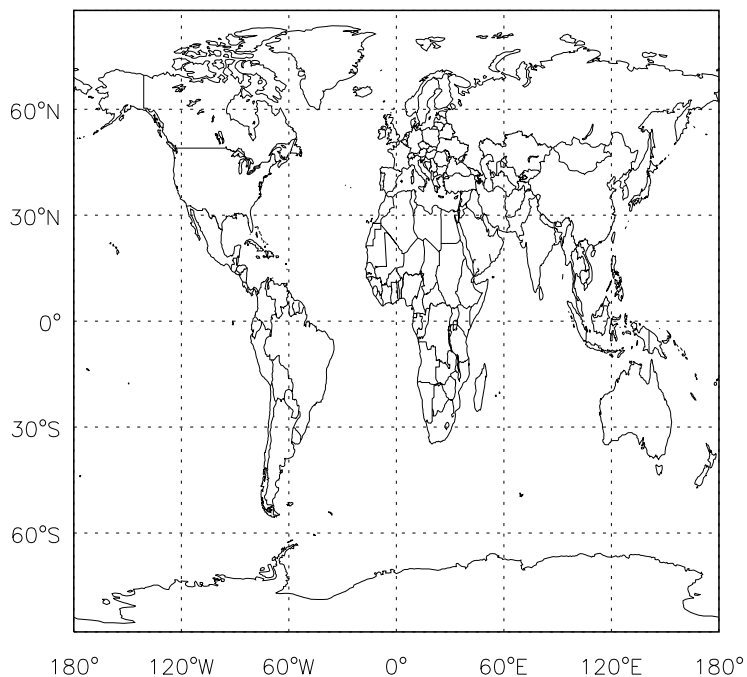
v11-01d-Run0 / v11-01b-Run0

N2O/ Ratio @ 500 hPa for Jan



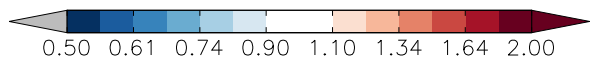
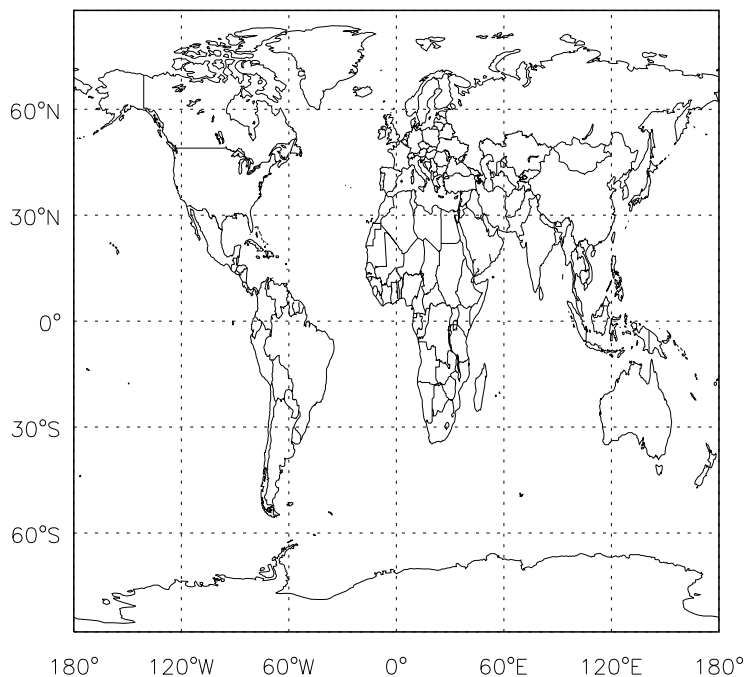
v11-01d-Run0 / v10-01-public-Run0

N2O / Ratio @ Surface for Jan



v11-01d-Run0 / v10-01-public-Run0

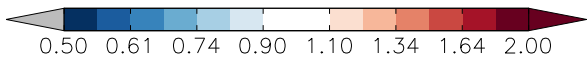
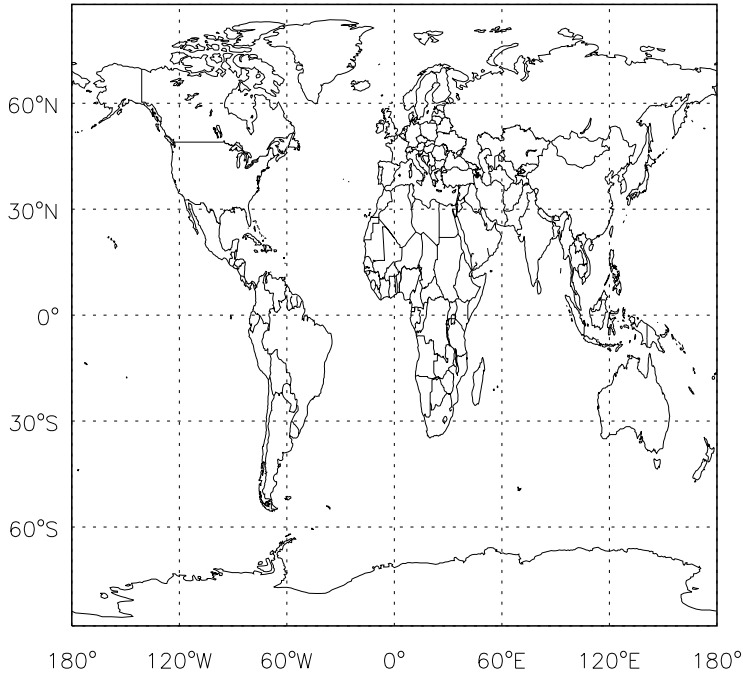
N2O/ Ratio @ 500 hPa for Jan



GEOS-Chem Ratio Maps at surface and 500 hPa

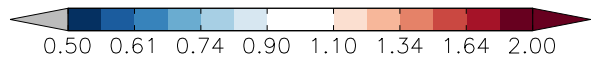
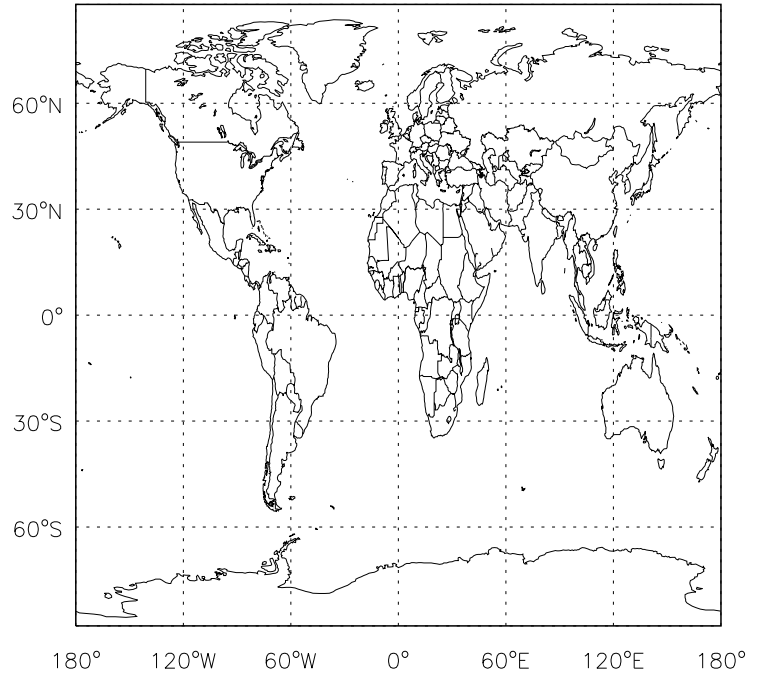
v11-01d-Run0 / v11-01b-Run0

OCS / Ratio @ Surface for Jan



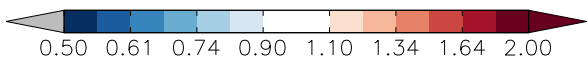
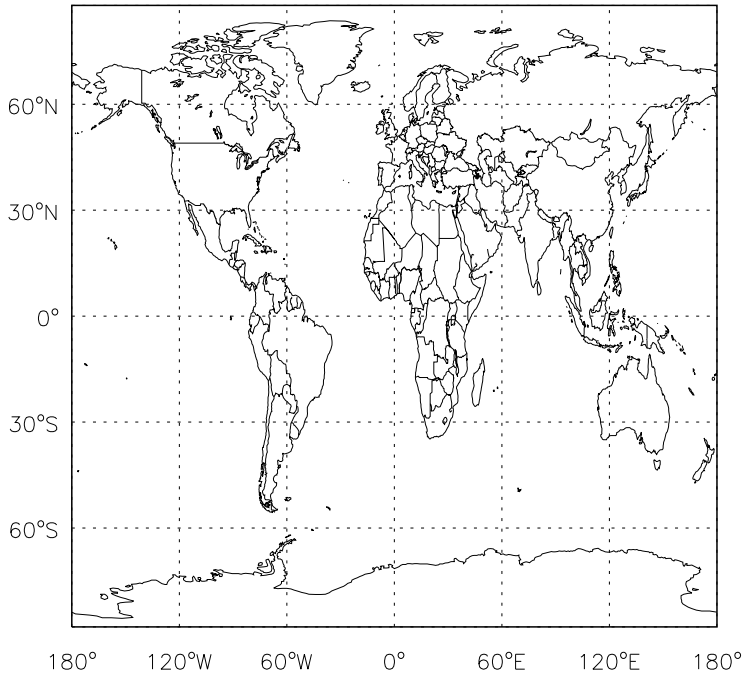
v11-01d-Run0 / v11-01b-Run0

OCS / Ratio @ 500 hPa for Jan



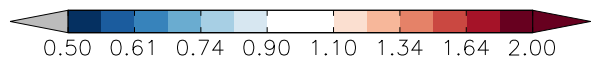
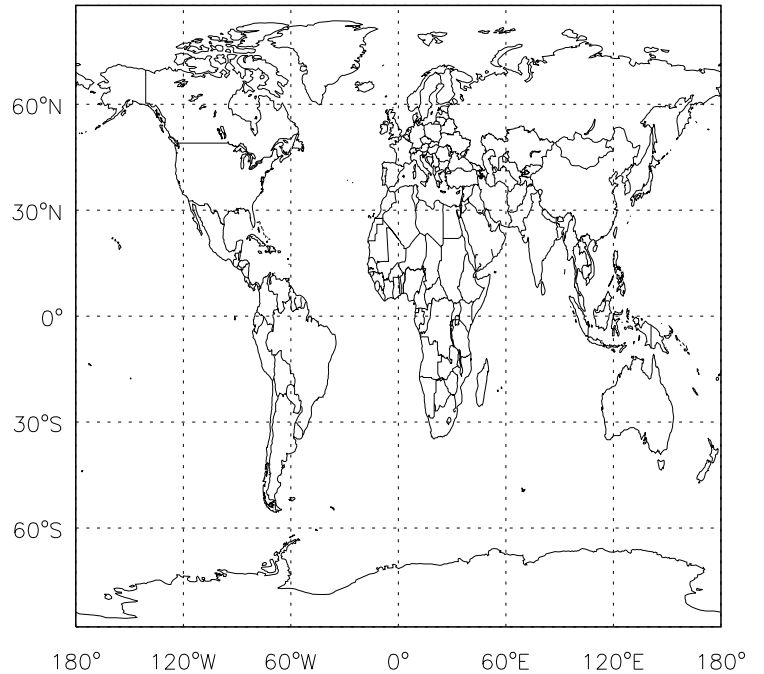
v11-01d-Run0 / v10-01-public-Run0

OCS / Ratio @ Surface for Jan



v11-01d-Run0 / v10-01-public-Run0

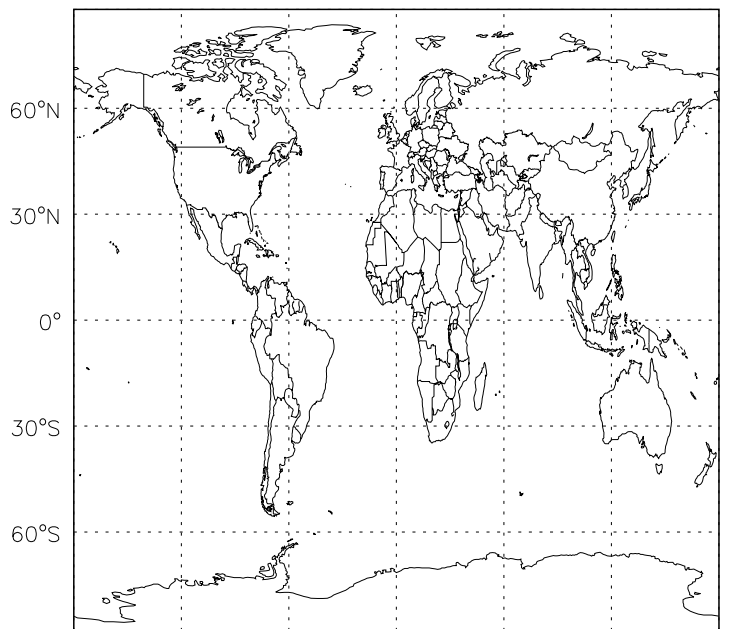
OCS / Ratio @ 500 hPa for Jan



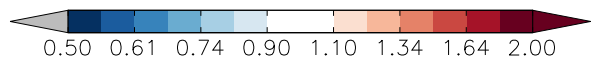
GEOS-Chem Ratio Maps at surface and 500 hPa

v11-01d-Run0 / v11-01b-Run0

CH4 / Ratio @ Surface for Jan

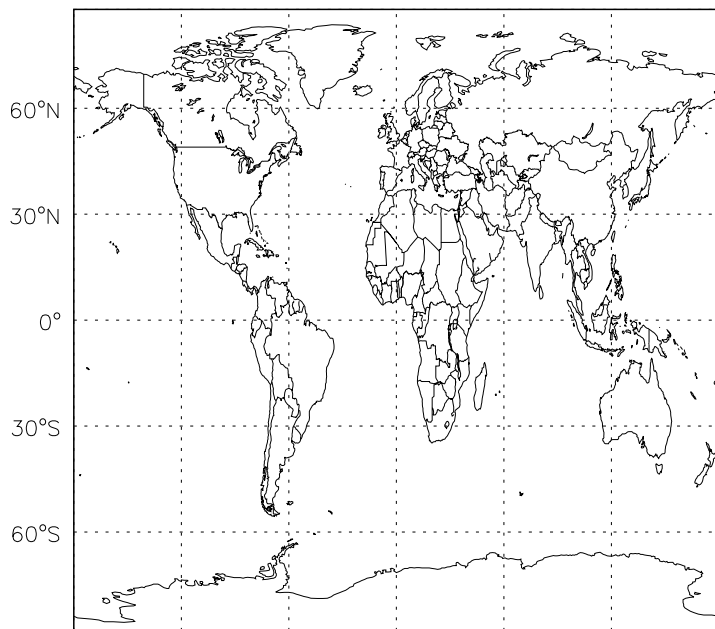


180° 120°W 60°W 0° 60°E 120°E 180°

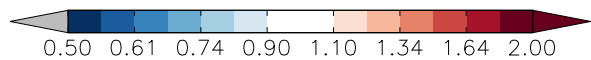


v11-01d-Run0 / v11-01b-Run0

CH4/ Ratio @ 500 hPa for Jan

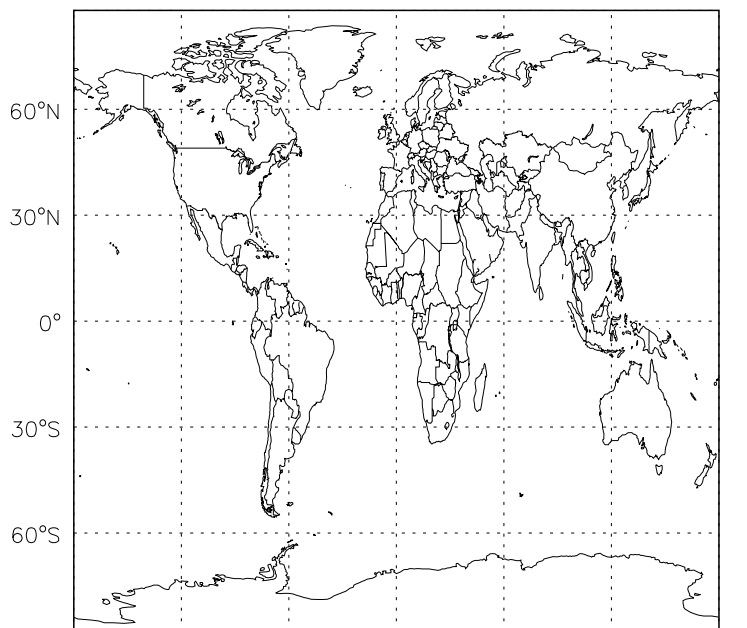


180° 120°W 60°W 0° 60°E 120°E 180°

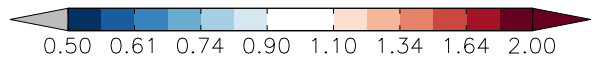


v11-01d-Run0 / v10-01-public-Run0

CH4 / Ratio @ Surface for Jan

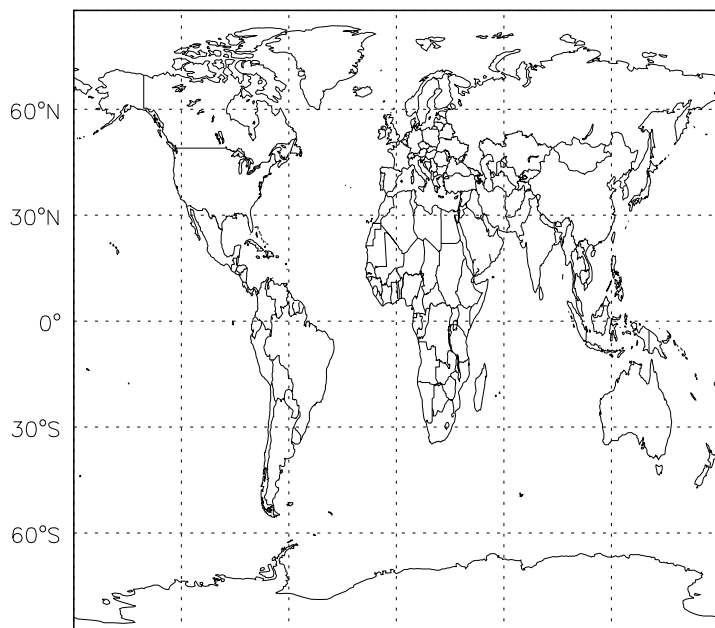


180° 120°W 60°W 0° 60°E 120°E 180°

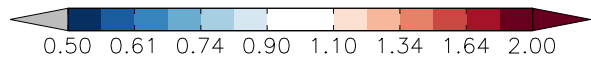


v11-01d-Run0 / v10-01-public-Run0

CH4/ Ratio @ 500 hPa for Jan



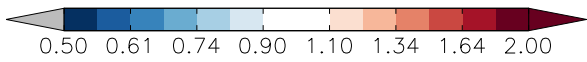
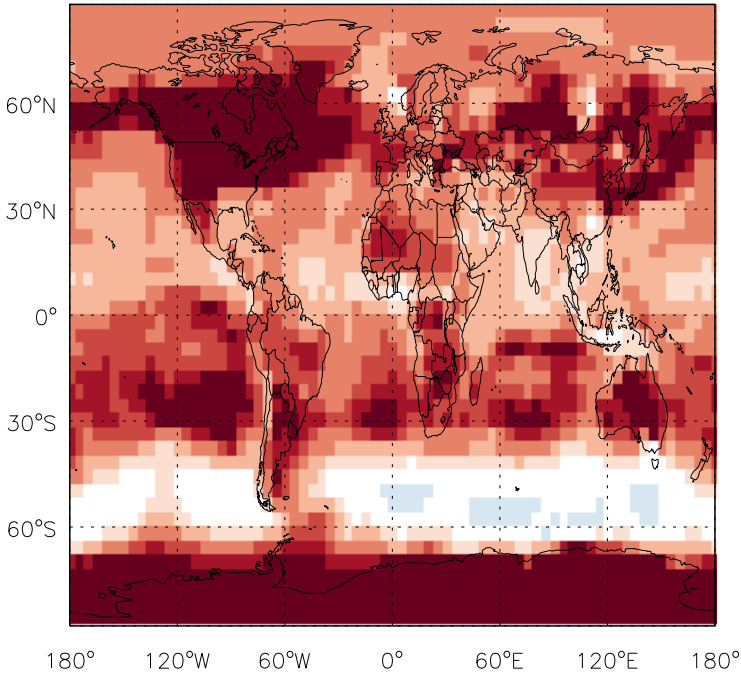
180° 120°W 60°W 0° 60°E 120°E 180°



GEOS-Chem Ratio Maps at surface and 500 hPa

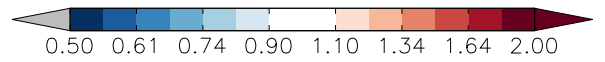
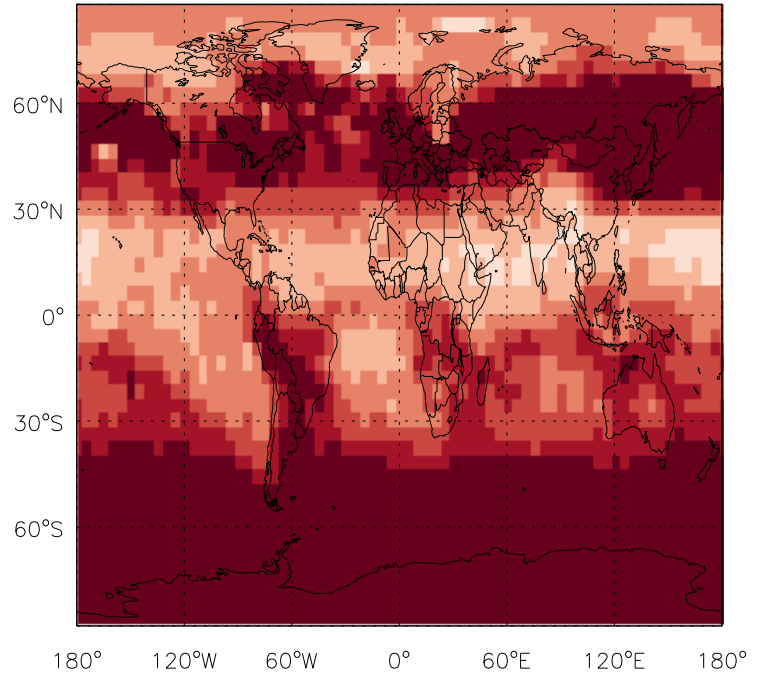
v11-01d-Run0 / v11-01b-Run0

BrCl / Ratio @ Surface for Jan



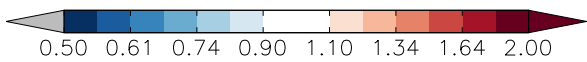
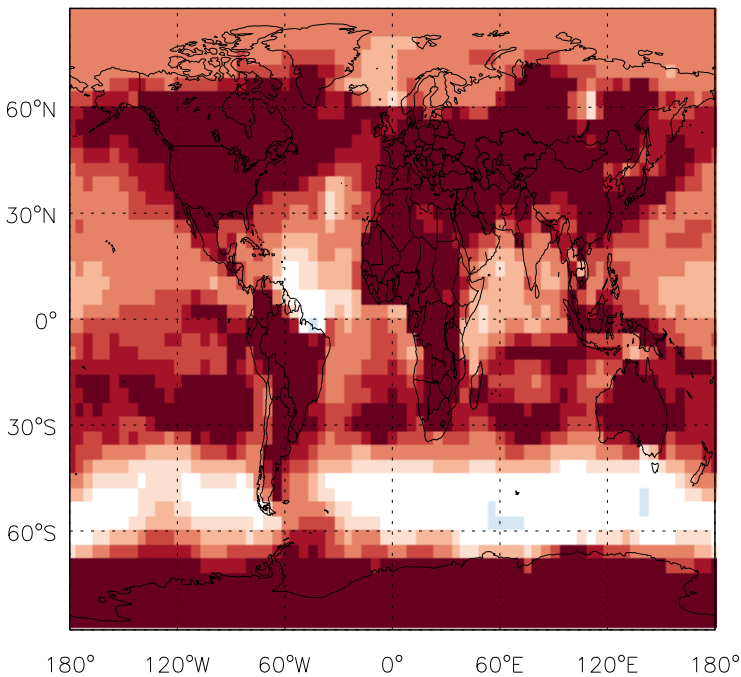
v11-01d-Run0 / v11-01b-Run0

BrCl / Ratio @ 500 hPa for Jan



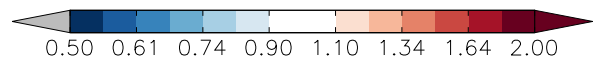
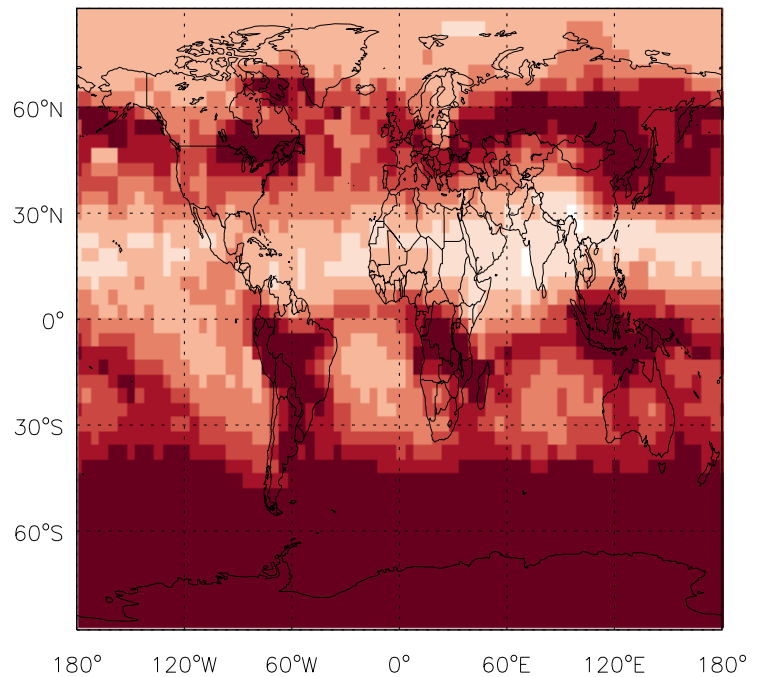
v11-01d-Run0 / v10-01-public-Run0

BrCl / Ratio @ Surface for Jan



v11-01d-Run0 / v10-01-public-Run0

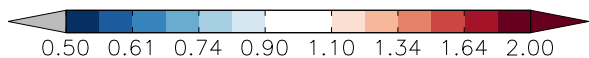
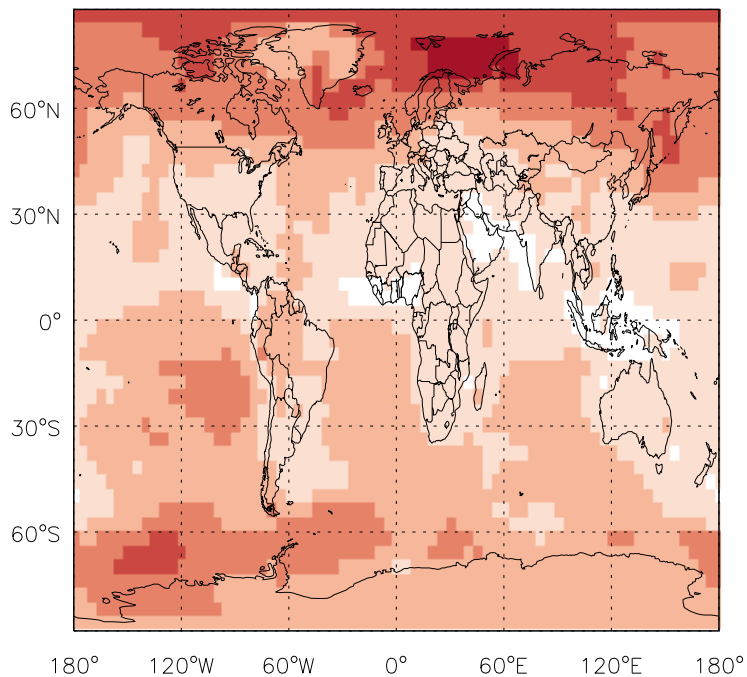
BrCl / Ratio @ 500 hPa for Jan



GEOS-Chem Ratio Maps at surface and 500 hPa

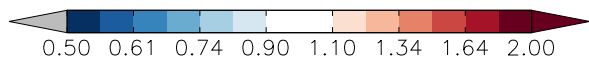
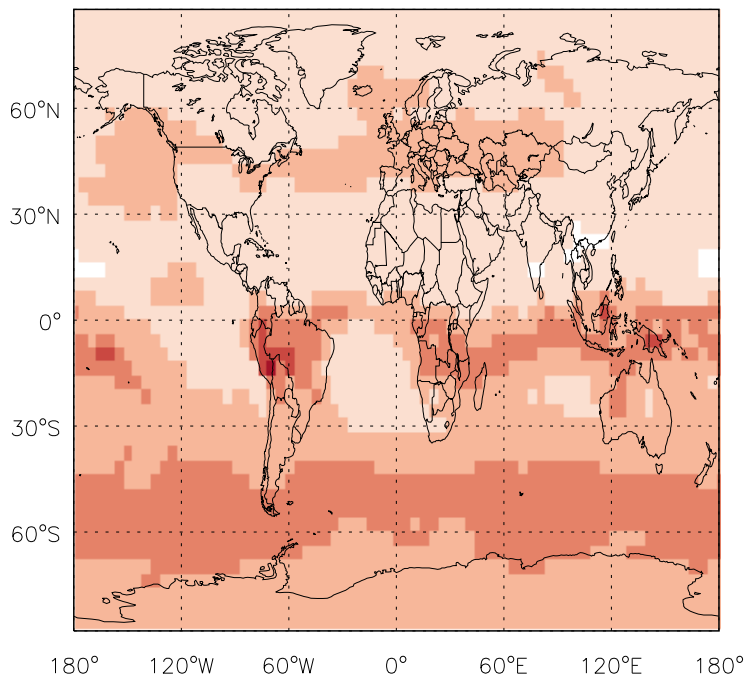
v11-01d-Run0 / v11-01b-Run0

HCl / Ratio @ Surface for Jan



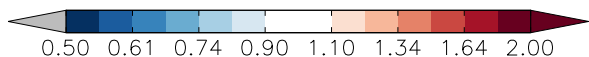
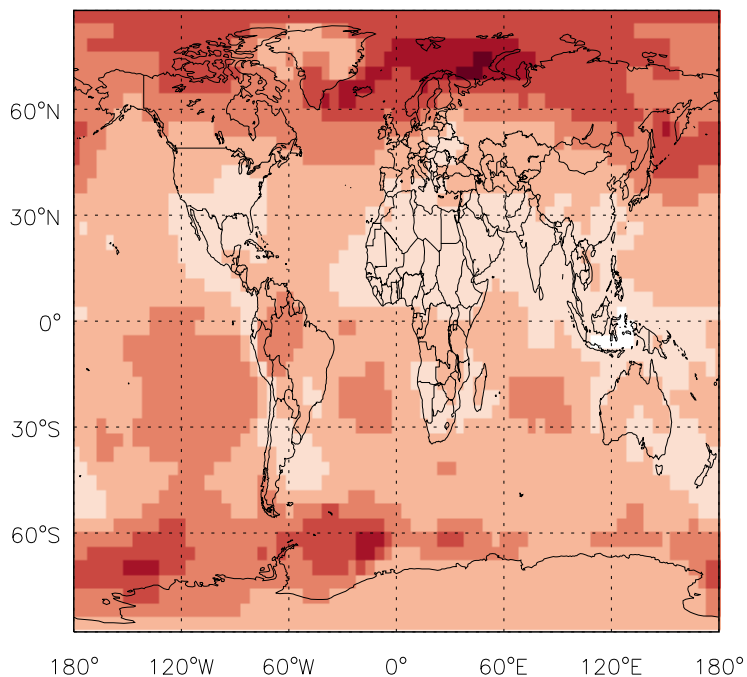
v11-01d-Run0 / v11-01b-Run0

HCl / Ratio @ 500 hPa for Jan



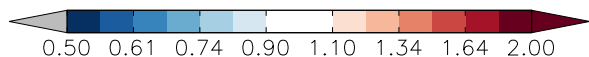
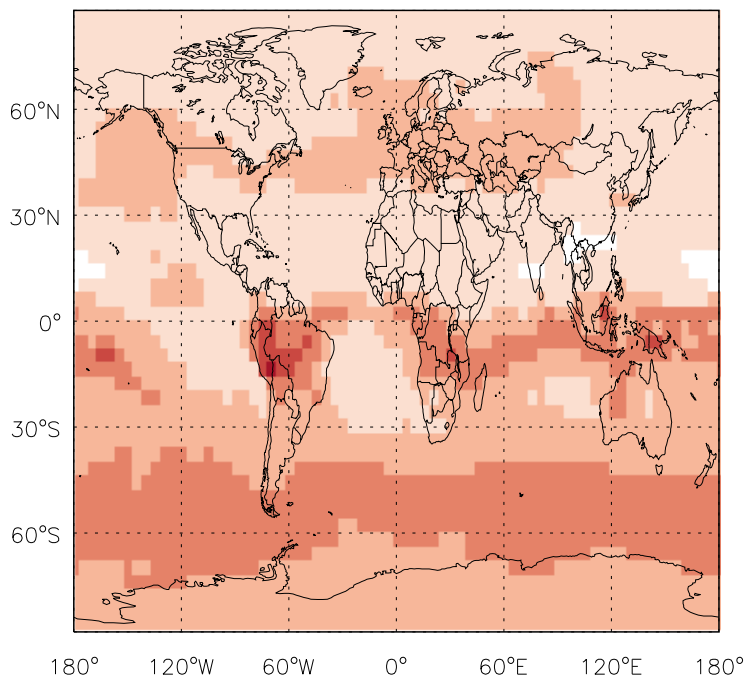
v11-01d-Run0 / v10-01-public-Run0

HCl / Ratio @ Surface for Jan



v11-01d-Run0 / v10-01-public-Run0

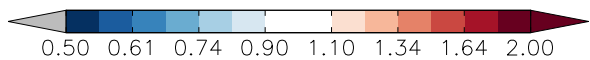
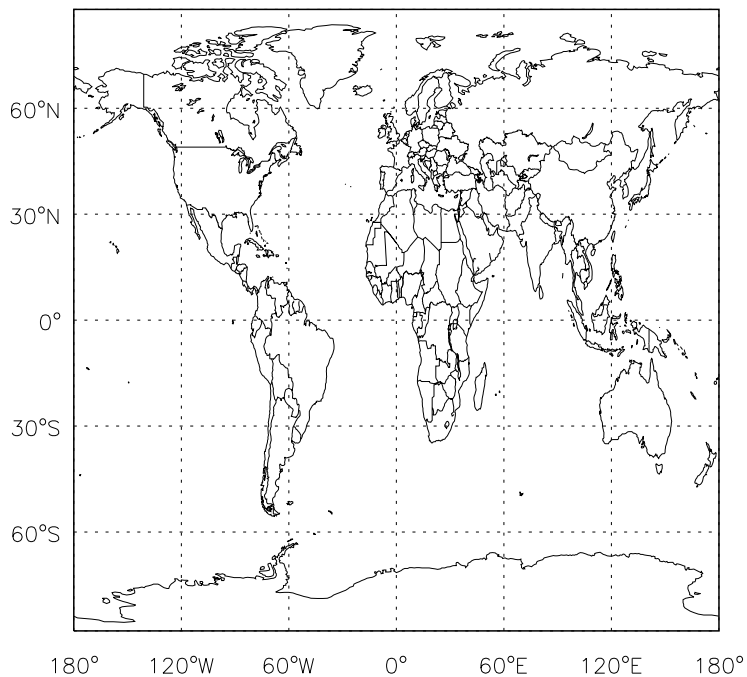
HCl / Ratio @ 500 hPa for Jan



GEOS-Chem Ratio Maps at surface and 500 hPa

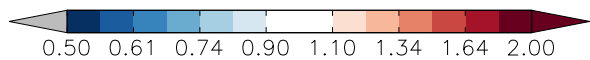
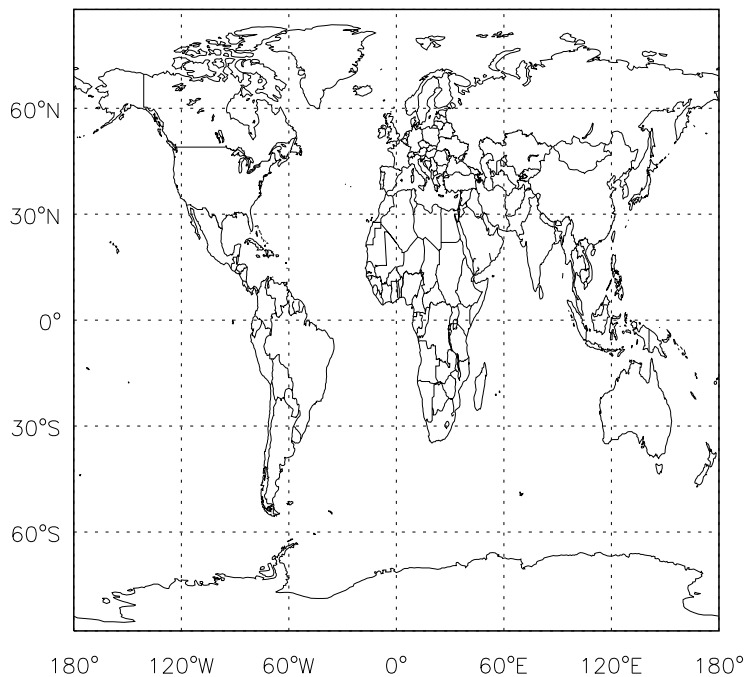
v11-01d-Run0 / v11-01b-Run0

CCI4 / Ratio @ Surface for Jan



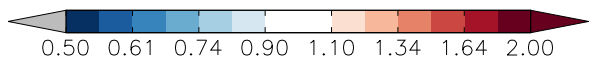
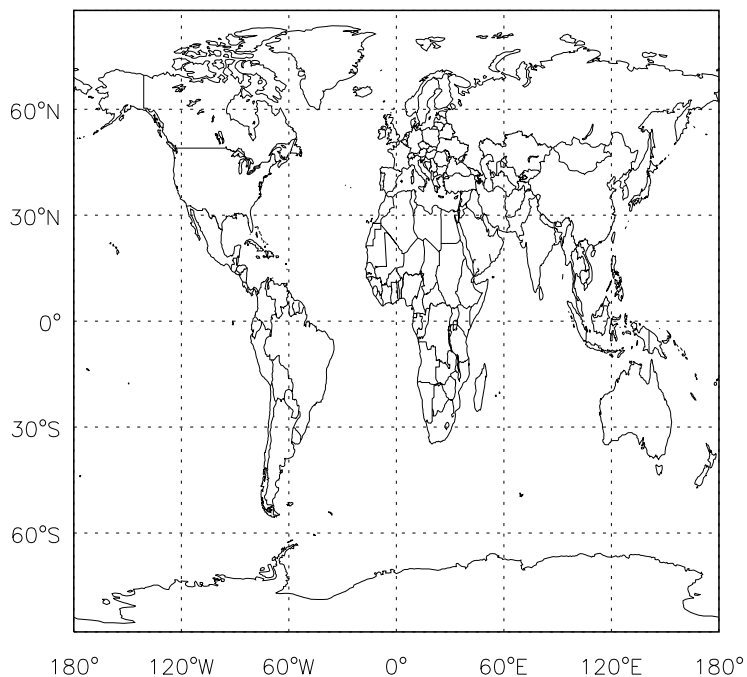
v11-01d-Run0 / v11-01b-Run0

CCI4 / Ratio @ 500 hPa for Jan



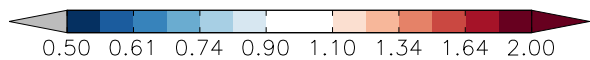
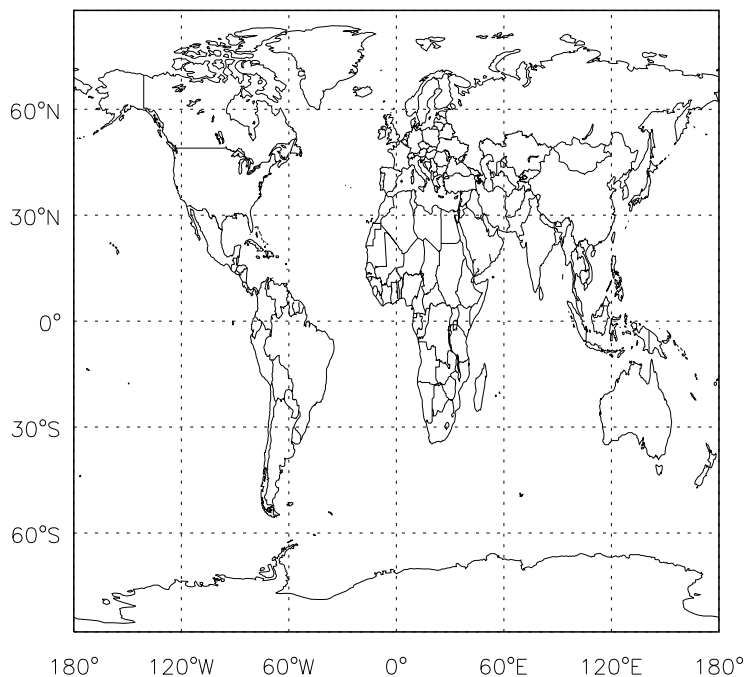
v11-01d-Run0 / v10-01-public-Run0

CCI4 / Ratio @ Surface for Jan



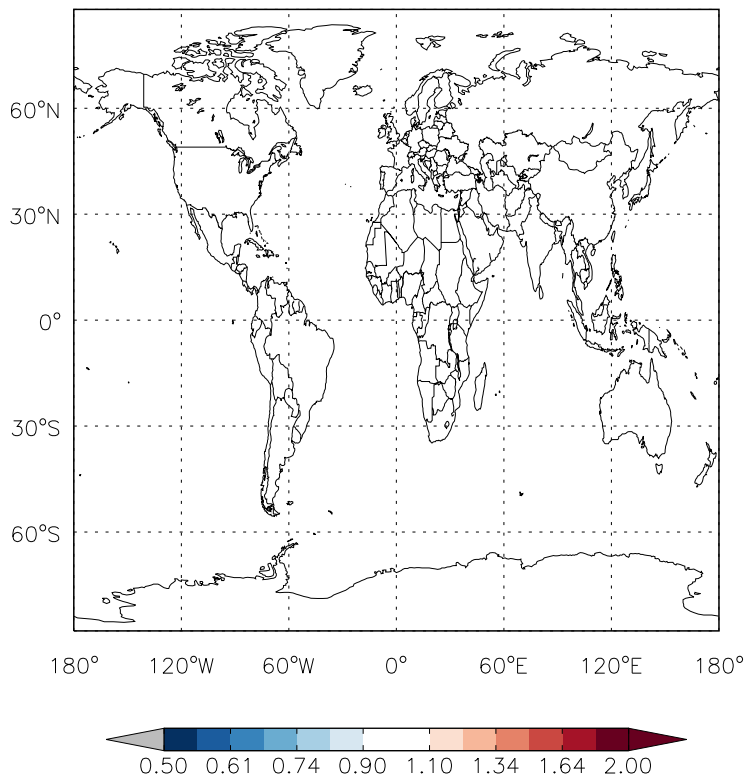
v11-01d-Run0 / v10-01-public-Run0

CCI4 / Ratio @ 500 hPa for Jan

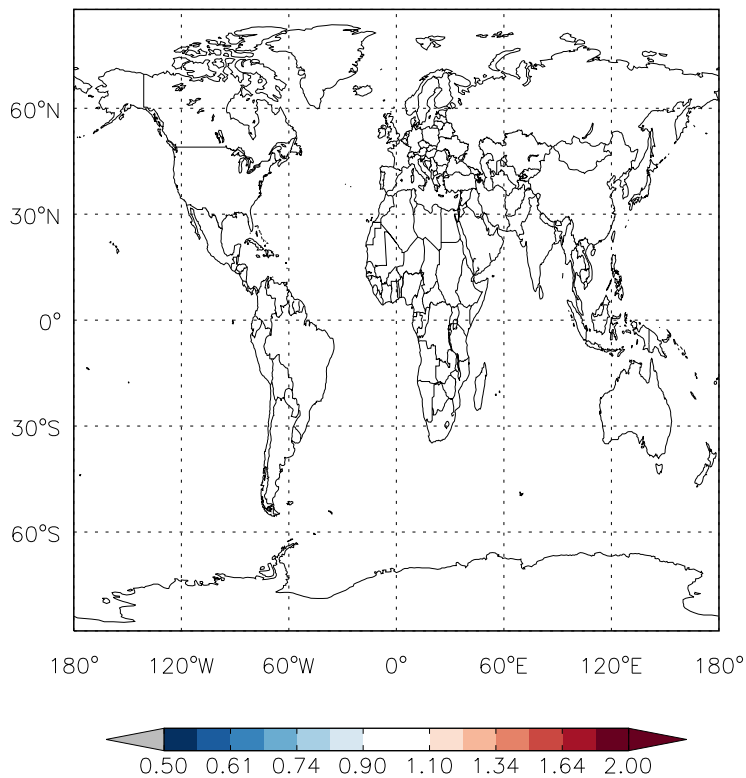


GEOS-Chem Ratio Maps at surface and 500 hPa

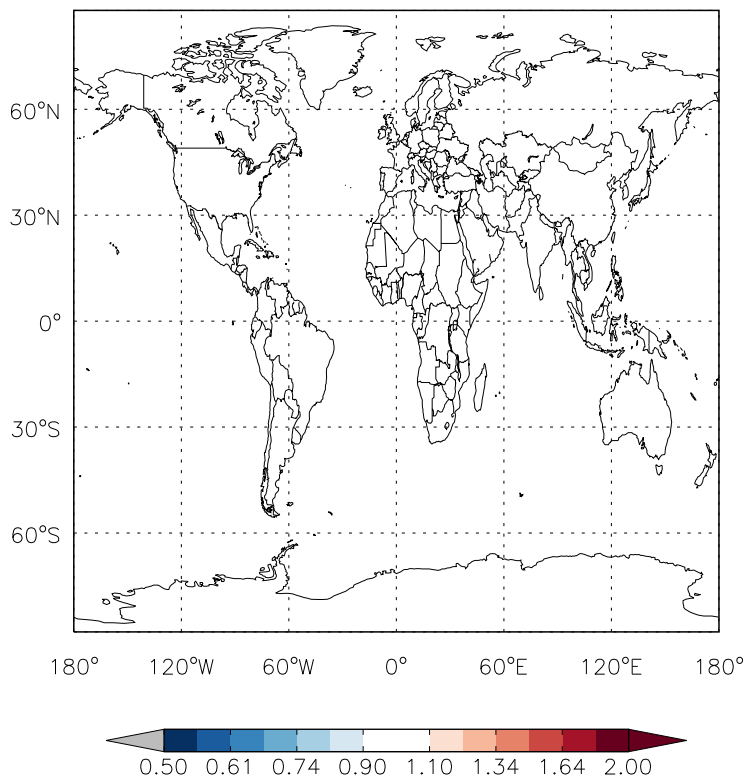
v11-01d-Run0 / v11-01b-Run0
CH3Cl / Ratio @ Surface for Jan



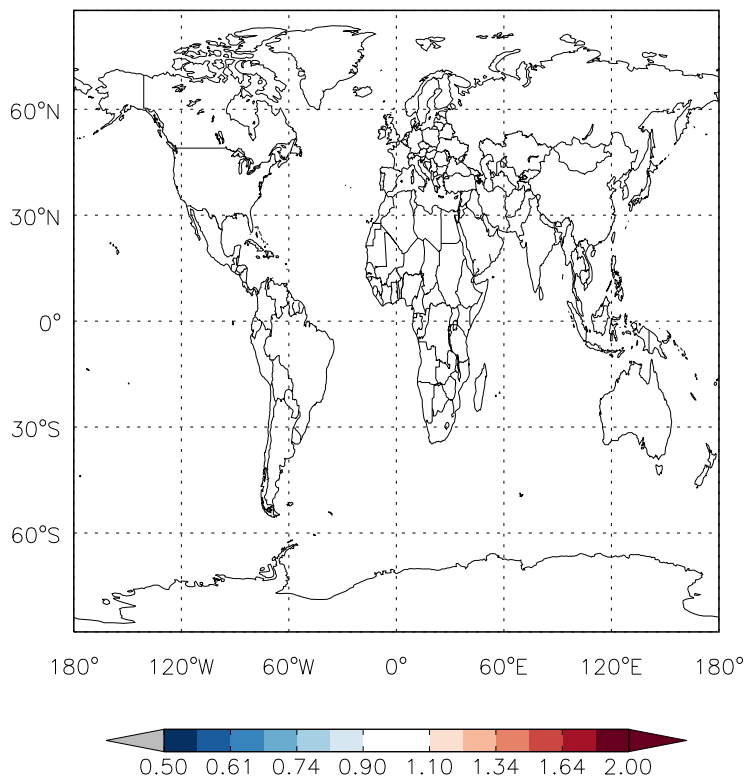
v11-01d-Run0 / v11-01b-Run0
CH3Cl/ Ratio @ 500 hPa for Jan



v11-01d-Run0 / v10-01-public-Run0
CH3Cl / Ratio @ Surface for Jan

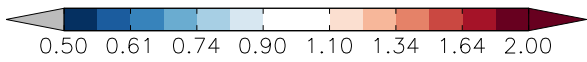
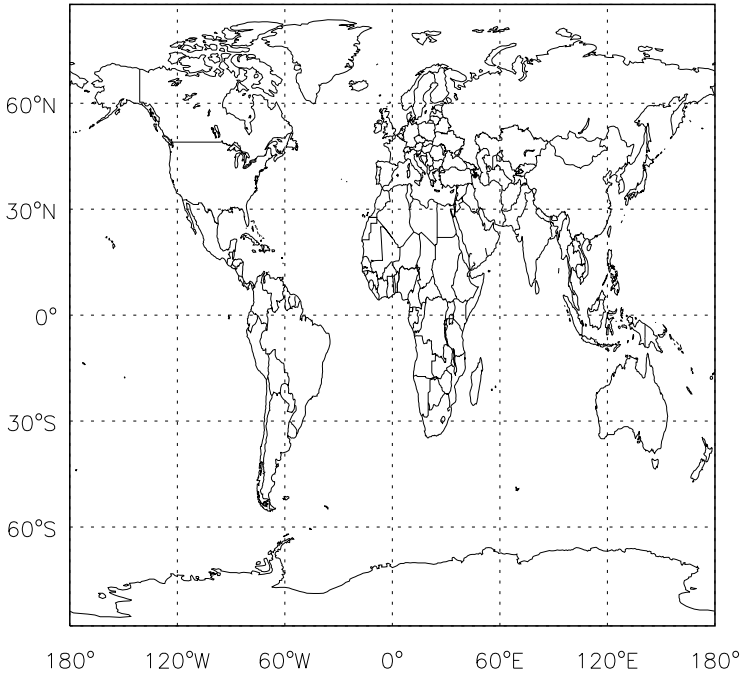


v11-01d-Run0 / v10-01-public-Run0
CH3Cl/ Ratio @ 500 hPa for Jan

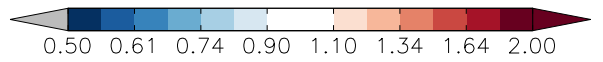
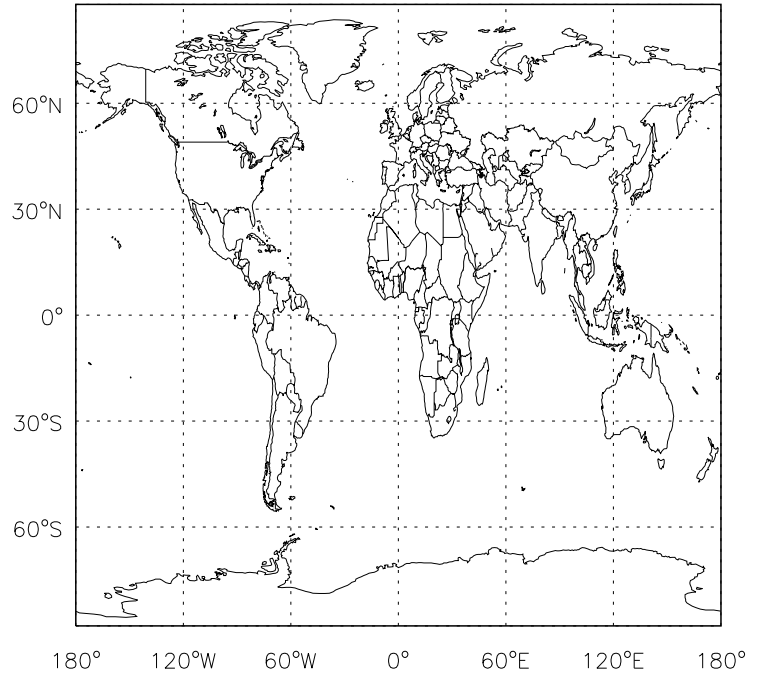


GEOS-Chem Ratio Maps at surface and 500 hPa

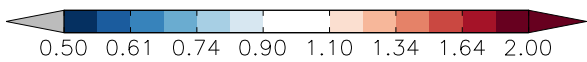
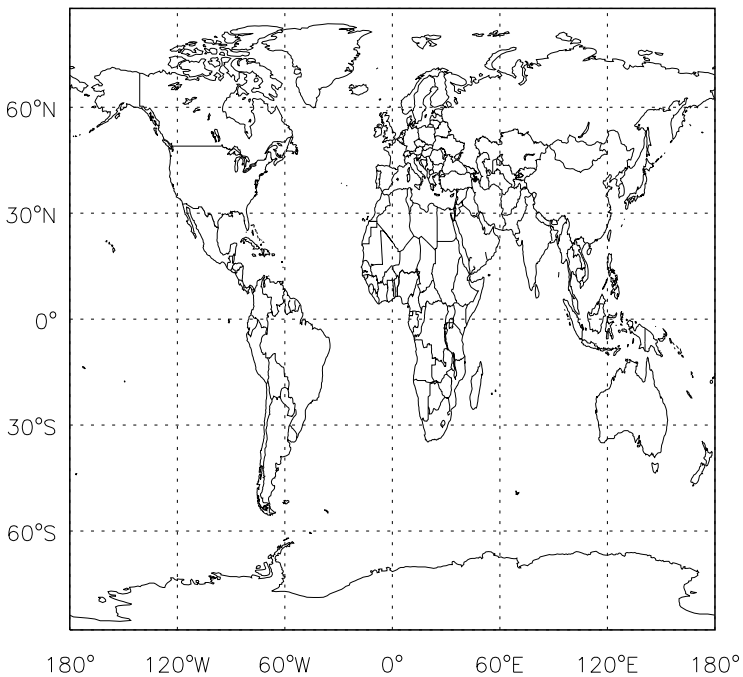
v11-01d-Run0 / v11-01b-Run0
CH3CCI3 / Ratio @ Surface for Jan



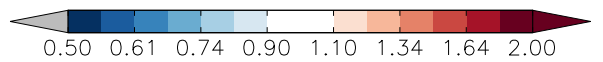
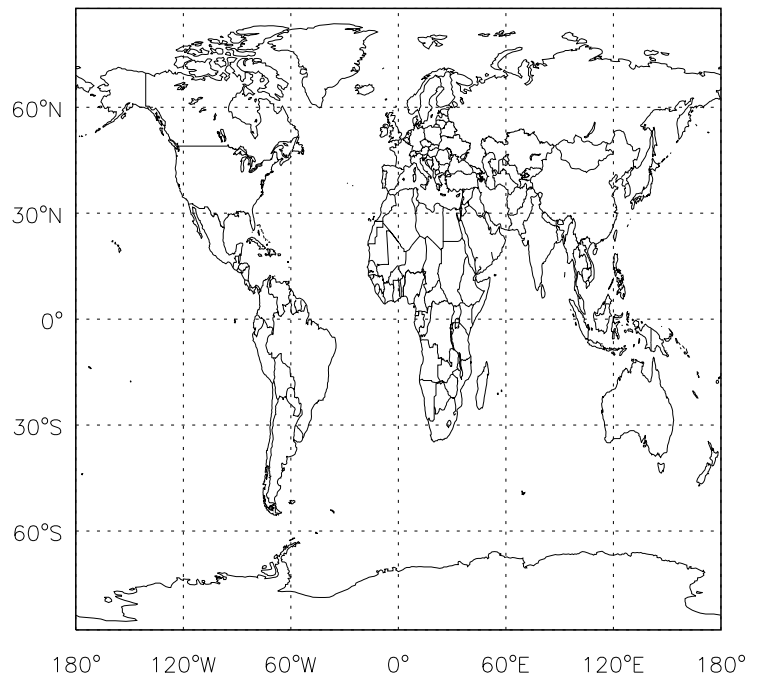
v11-01d-Run0 / v11-01b-Run0
CH3CCI3/ Ratio @ 500 hPa for Jan



v11-01d-Run0 / v10-01-public-Run0
CH3CCI3 / Ratio @ Surface for Jan



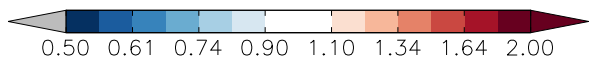
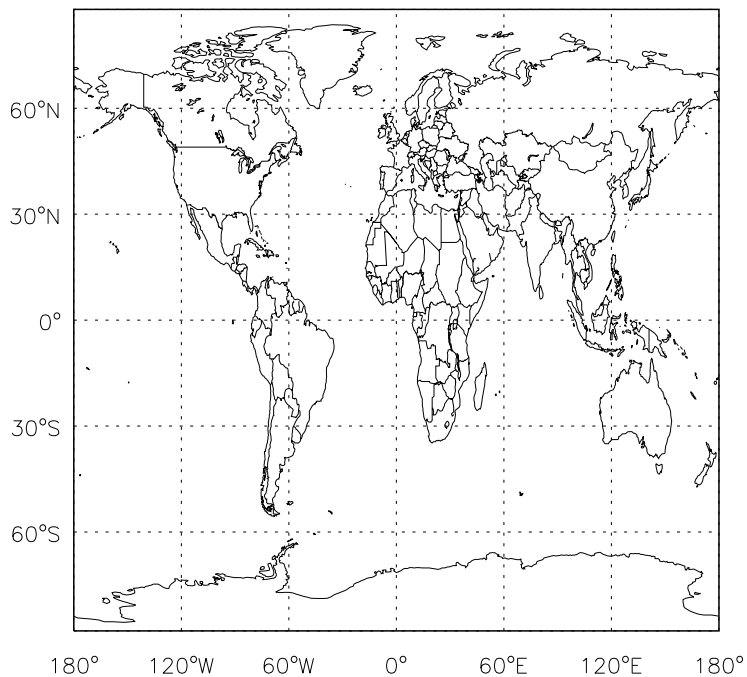
v11-01d-Run0 / v10-01-public-Run0
CH3CCI3/ Ratio @ 500 hPa for Jan



GEOS-Chem Ratio Maps at surface and 500 hPa

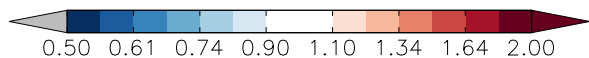
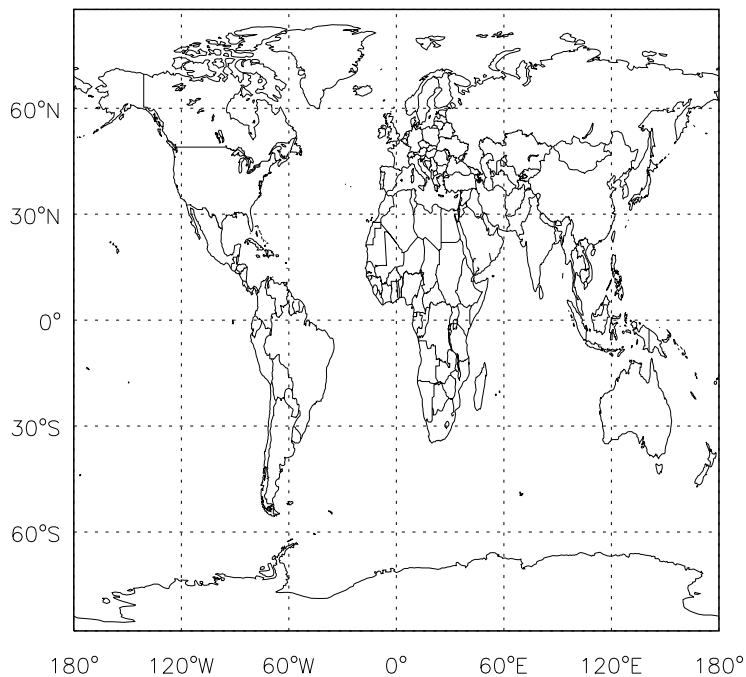
v11-01d-Run0 / v11-01b-Run0

CFCX / Ratio @ Surface for Jan



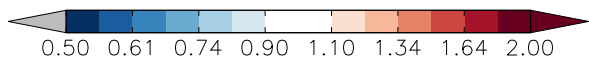
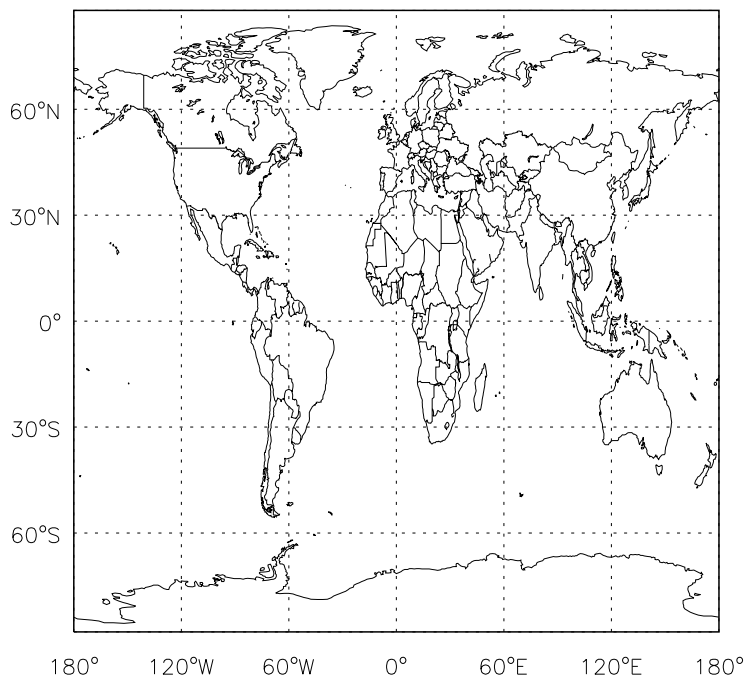
v11-01d-Run0 / v11-01b-Run0

CFCX/ Ratio @ 500 hPa for Jan



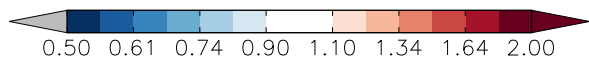
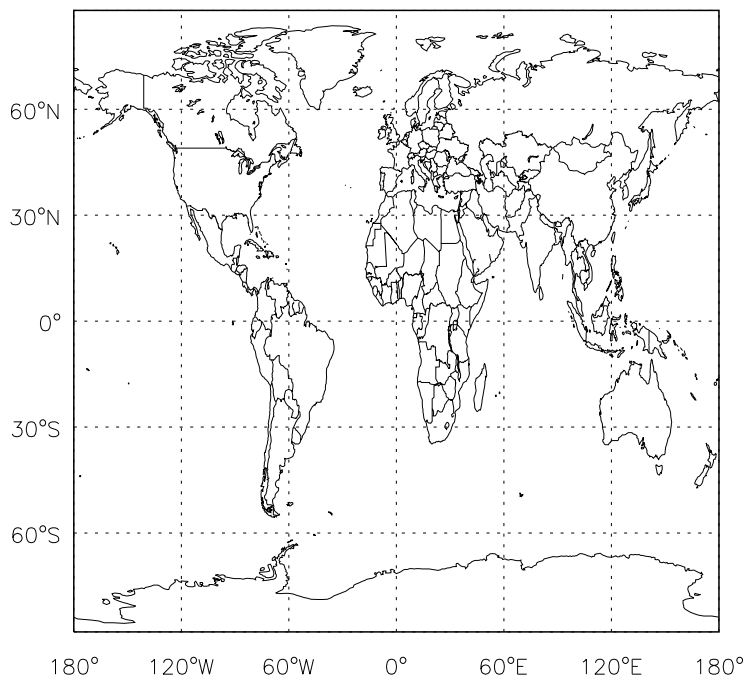
v11-01d-Run0 / v10-01-public-Run0

CFCX / Ratio @ Surface for Jan



v11-01d-Run0 / v10-01-public-Run0

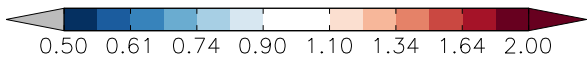
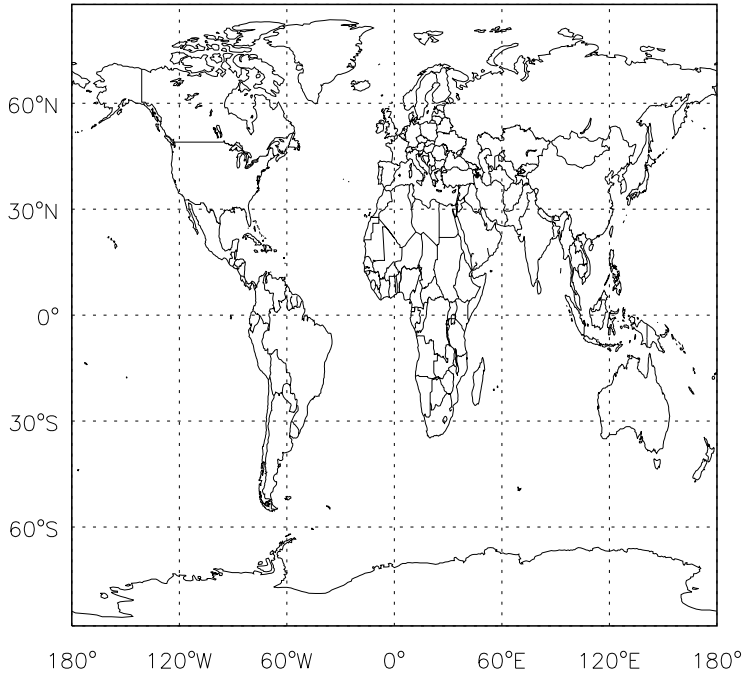
CFCX/ Ratio @ 500 hPa for Jan



GEOS-Chem Ratio Maps at surface and 500 hPa

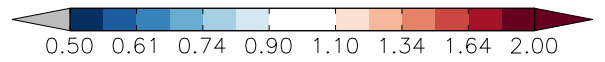
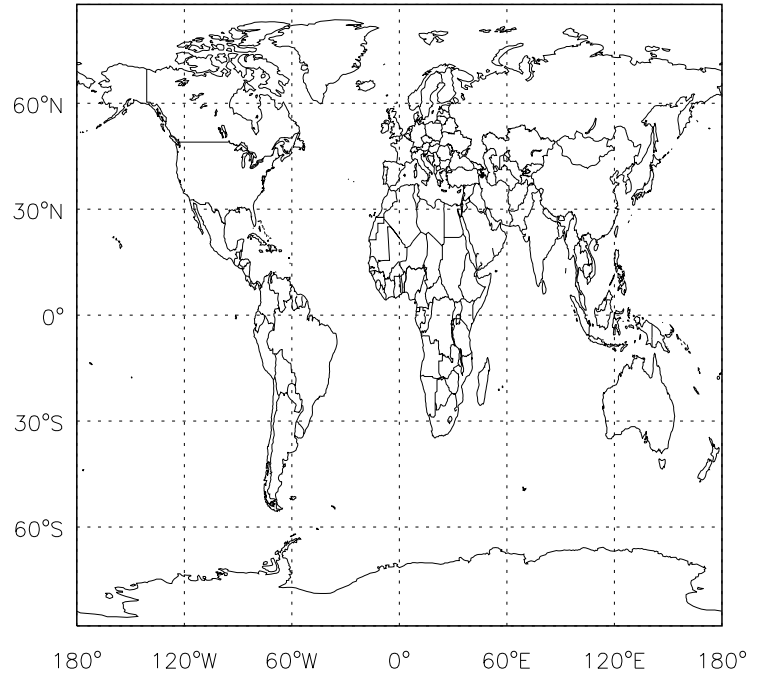
v11-01d-Run0 / v11-01b-Run0

HCFCX / Ratio @ Surface for Jan



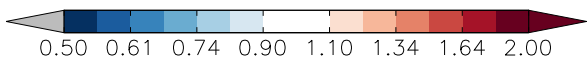
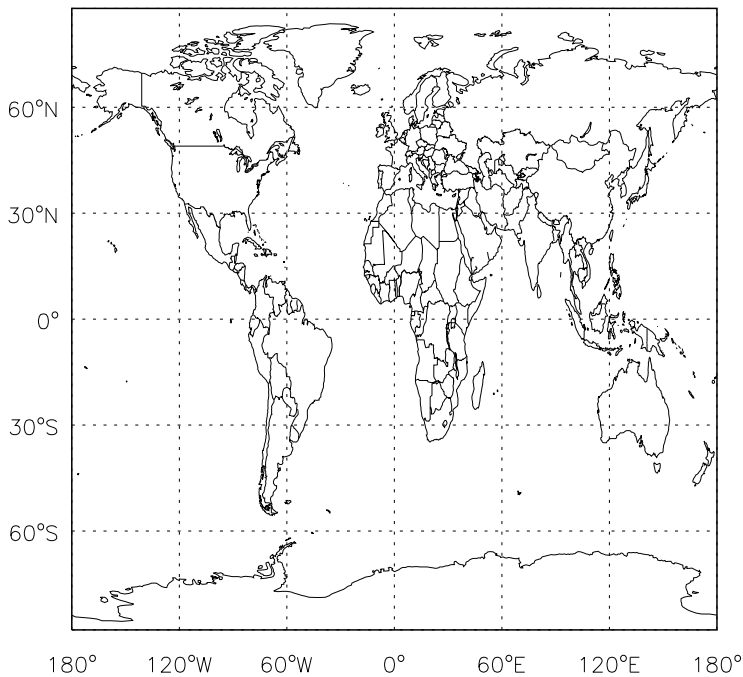
v11-01d-Run0 / v11-01b-Run0

HCFCX/ Ratio @ 500 hPa for Jan



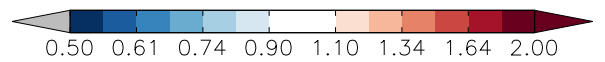
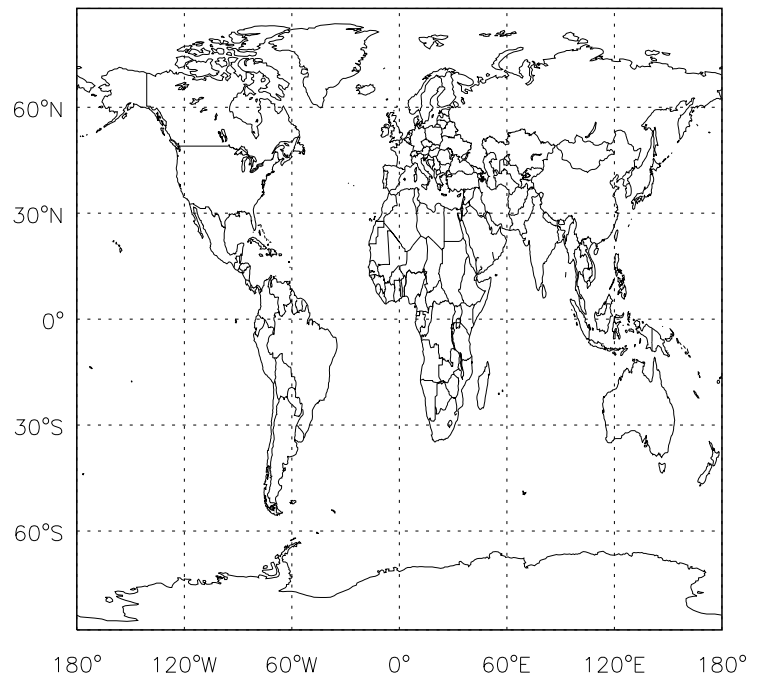
v11-01d-Run0 / v10-01-public-Run0

HCFCX / Ratio @ Surface for Jan



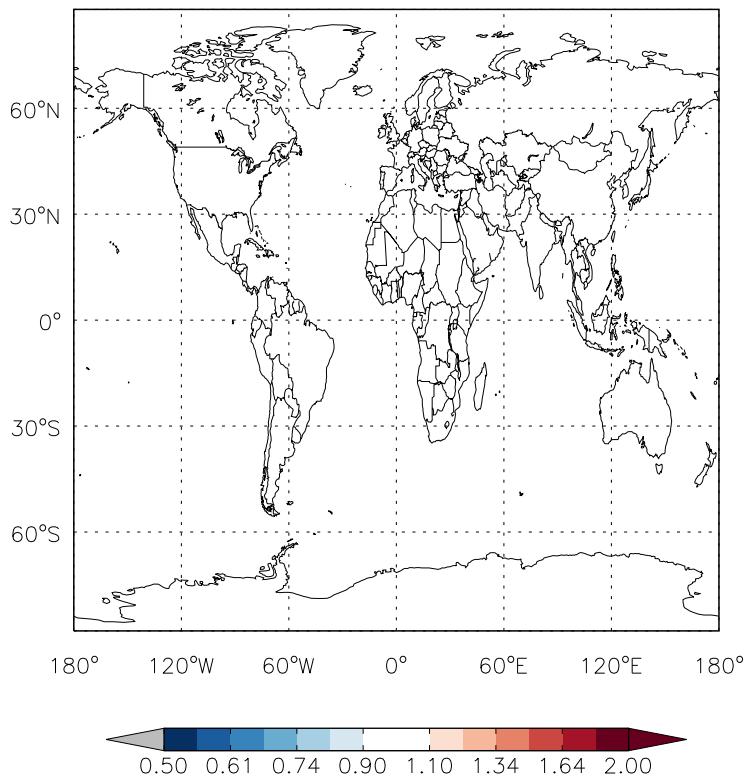
v11-01d-Run0 / v10-01-public-Run0

HCFCX/ Ratio @ 500 hPa for Jan

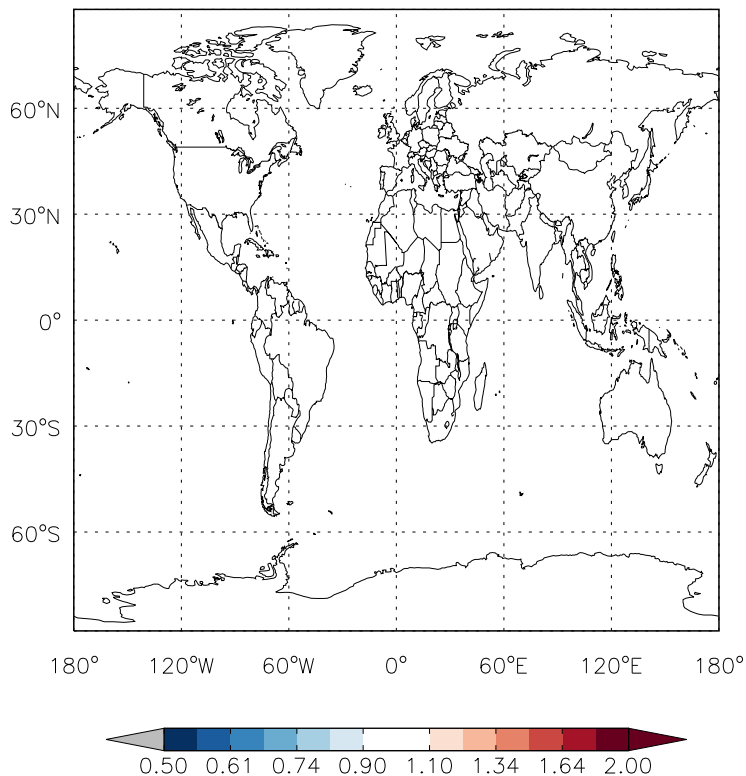


GEOS-Chem Ratio Maps at surface and 500 hPa

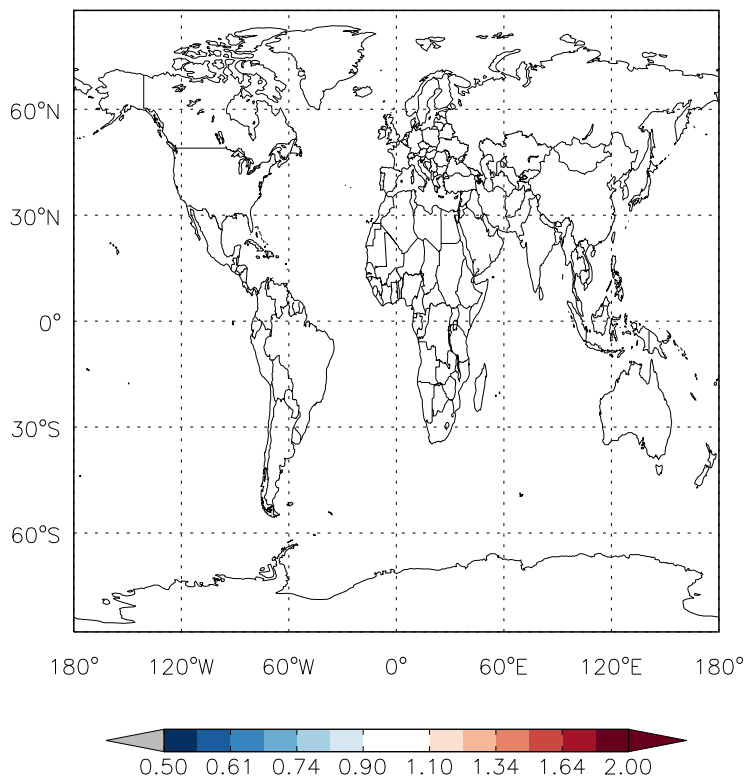
v11-01d-Run0 / v11-01b-Run0
CFC11 / Ratio @ Surface for Jan



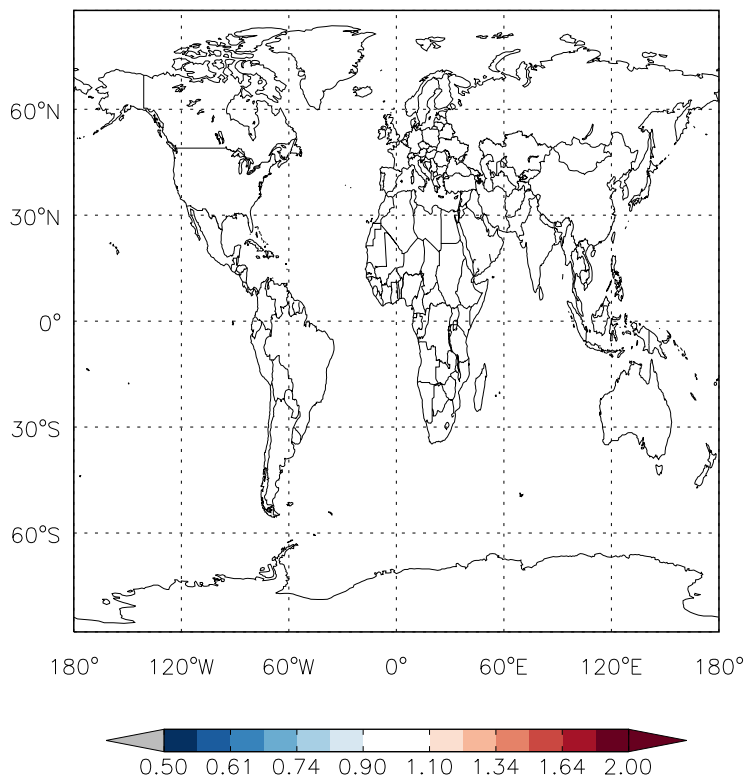
v11-01d-Run0 / v11-01b-Run0
CFC11/ Ratio @ 500 hPa for Jan



v11-01d-Run0 / v10-01-public-Run0
CFC11 / Ratio @ Surface for Jan

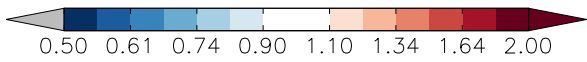
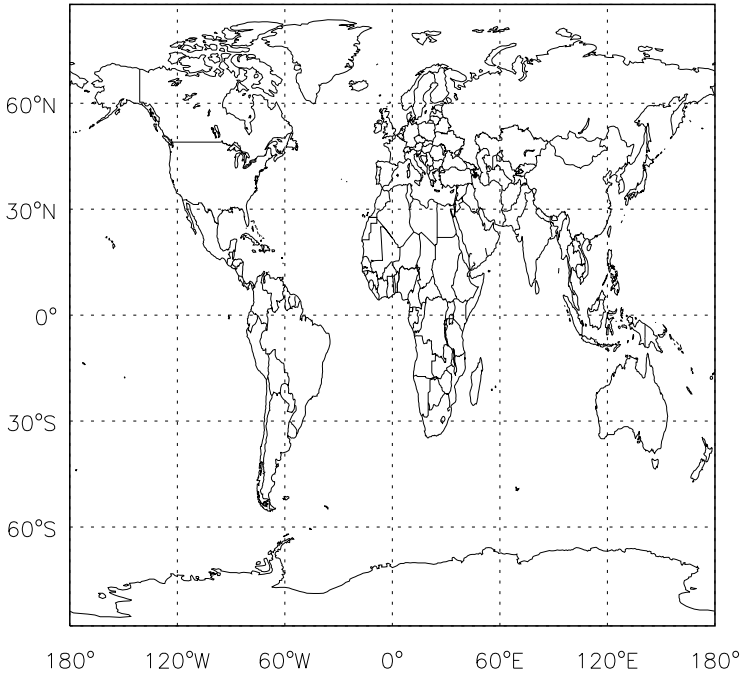


v11-01d-Run0 / v10-01-public-Run0
CFC11/ Ratio @ 500 hPa for Jan

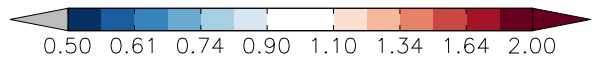
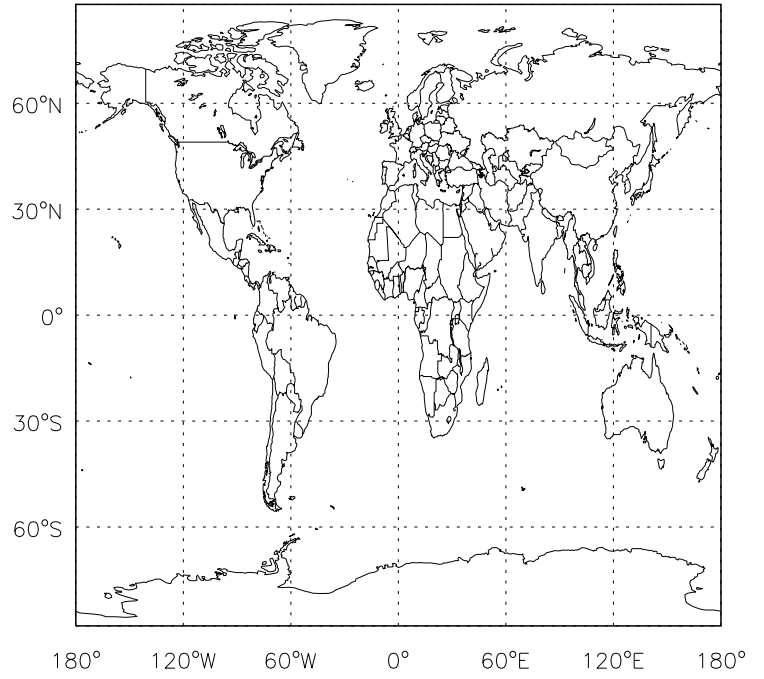


GEOS-Chem Ratio Maps at surface and 500 hPa

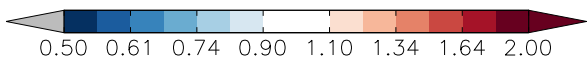
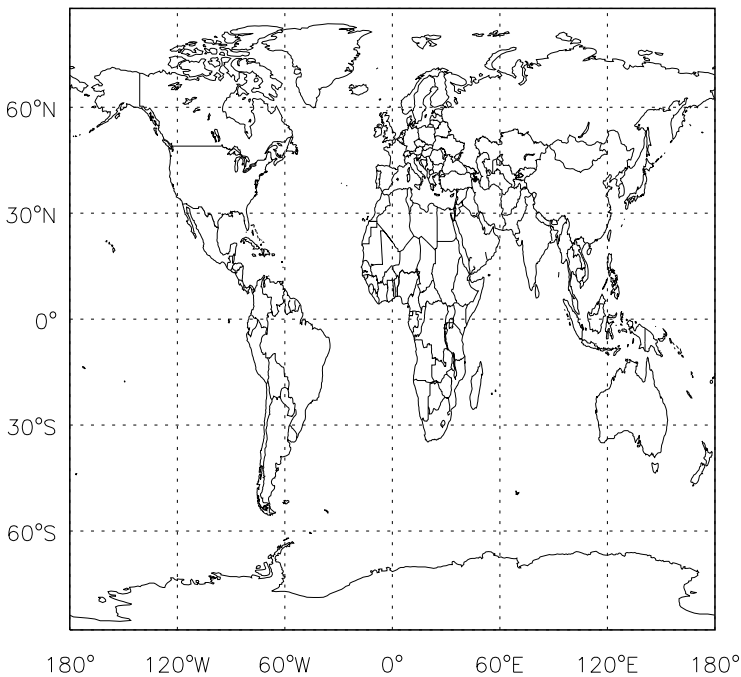
v11-01d-Run0 / v11-01b-Run0
CFC12 / Ratio @ Surface for Jan



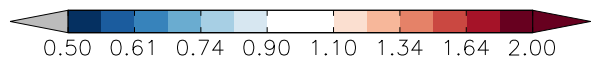
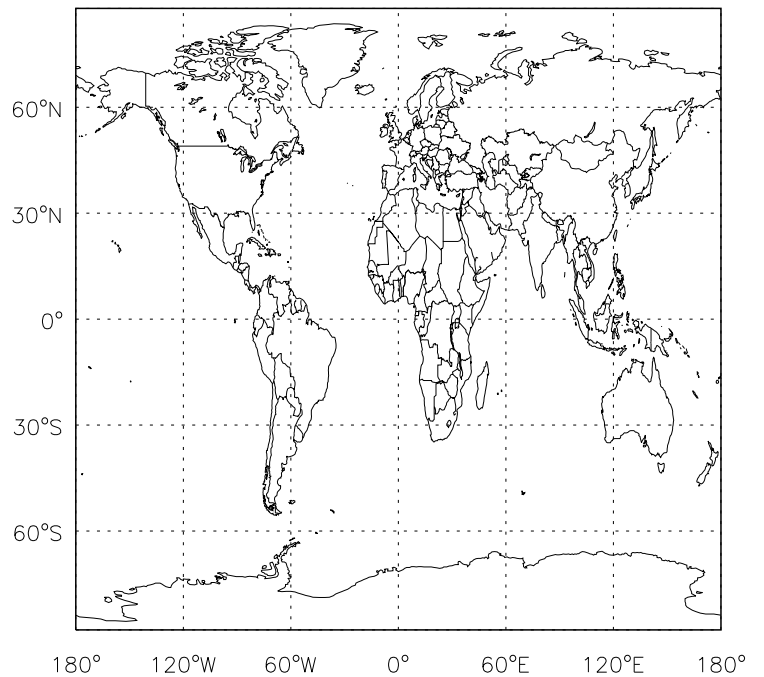
v11-01d-Run0 / v11-01b-Run0
CFC12/ Ratio @ 500 hPa for Jan



v11-01d-Run0 / v10-01-public-Run0
CFC12 / Ratio @ Surface for Jan



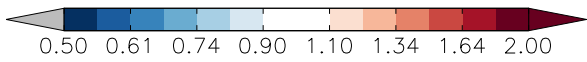
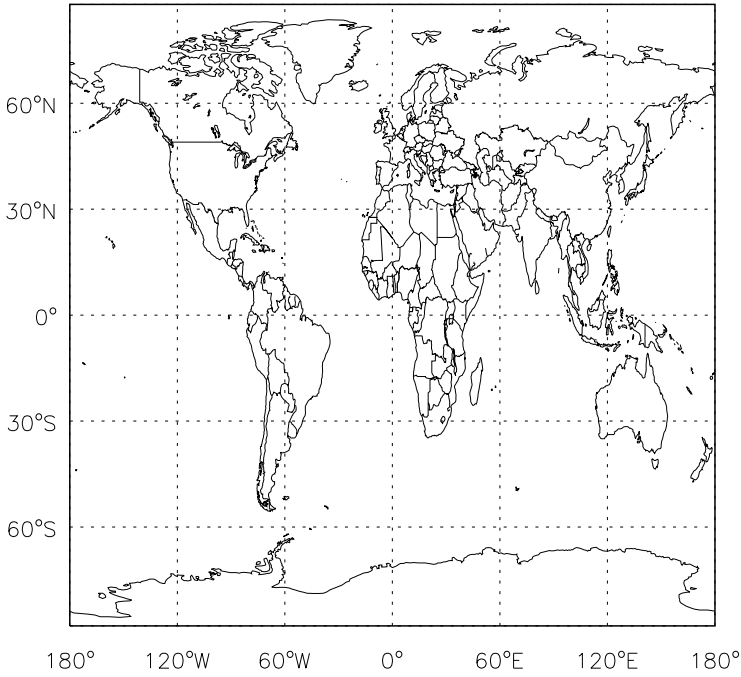
v11-01d-Run0 / v10-01-public-Run0
CFC12/ Ratio @ 500 hPa for Jan



GEOS-Chem Ratio Maps at surface and 500 hPa

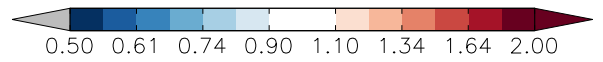
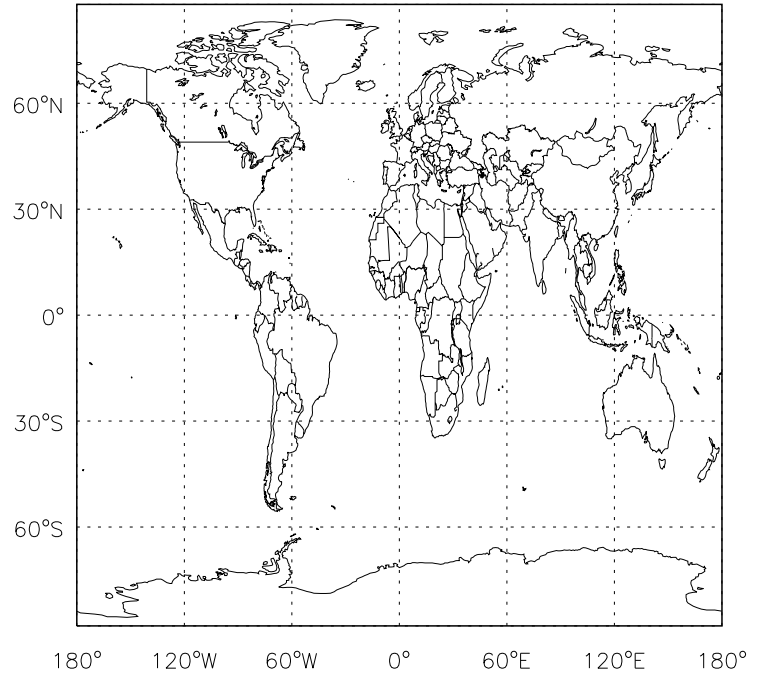
v11-01d-Run0 / v11-01b-Run0

HCFC22 / Ratio @ Surface for Jan



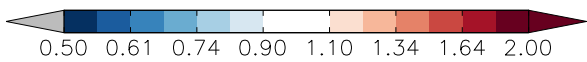
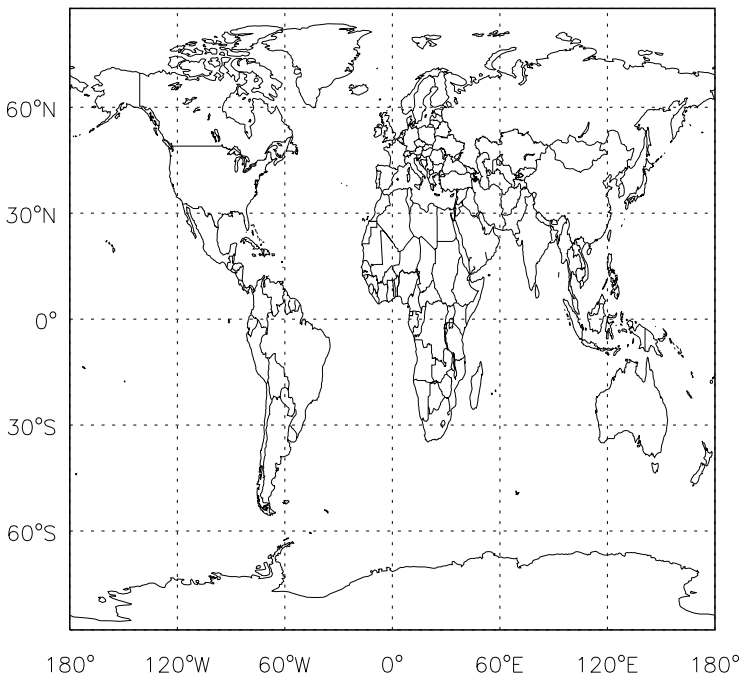
v11-01d-Run0 / v11-01b-Run0

HCFC22/ Ratio @ 500 hPa for Jan



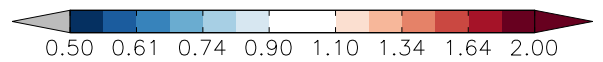
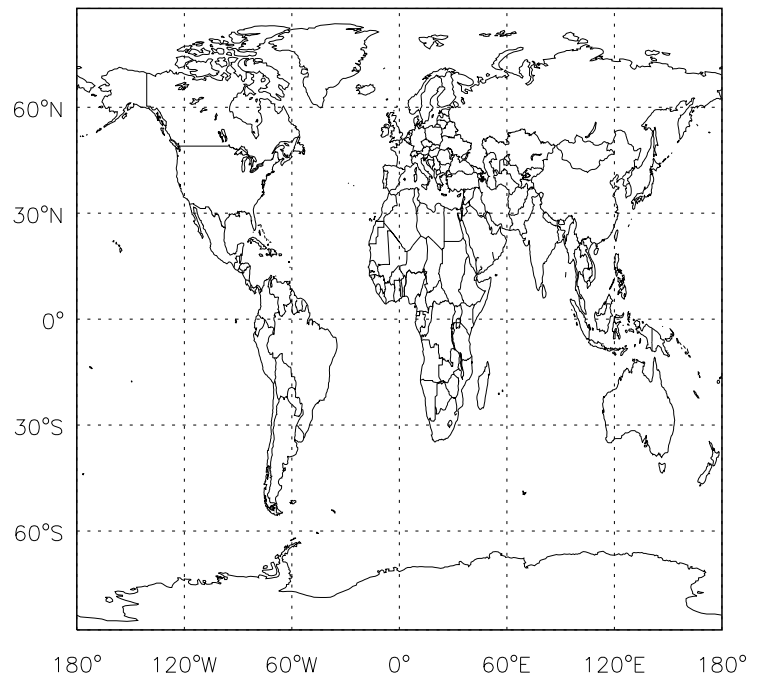
v11-01d-Run0 / v10-01-public-Run0

HCFC22 / Ratio @ Surface for Jan



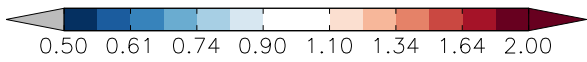
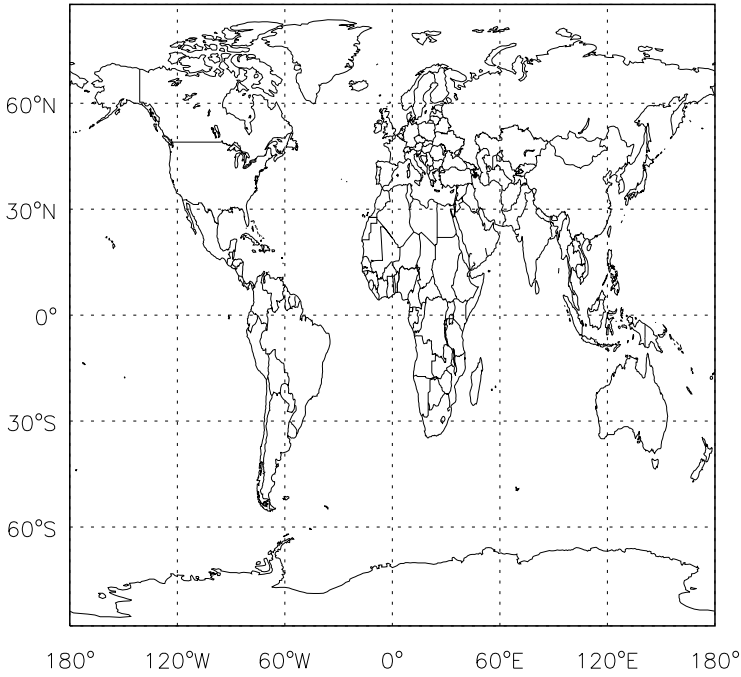
v11-01d-Run0 / v10-01-public-Run0

HCFC22/ Ratio @ 500 hPa for Jan

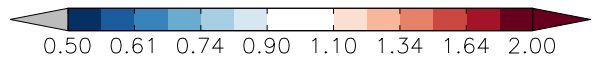
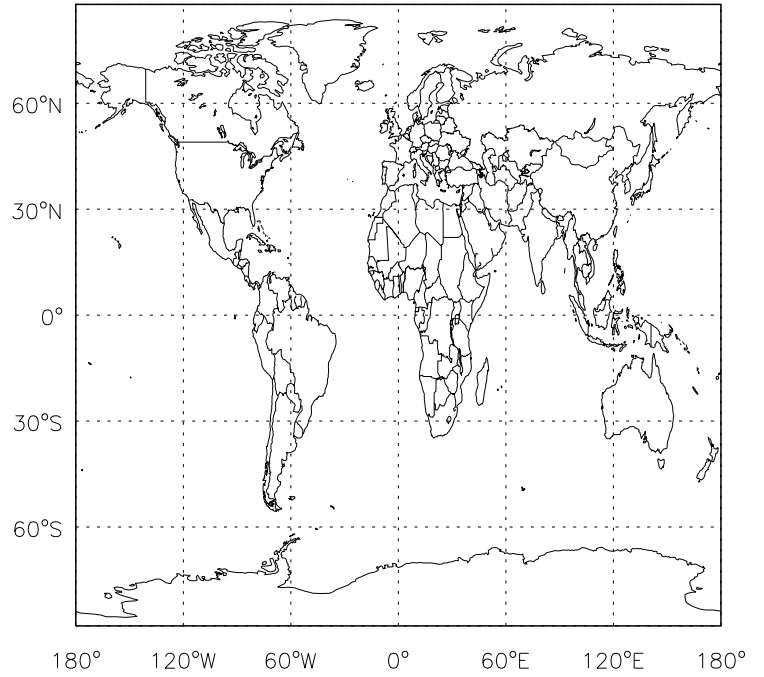


GEOS-Chem Ratio Maps at surface and 500 hPa

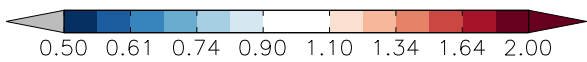
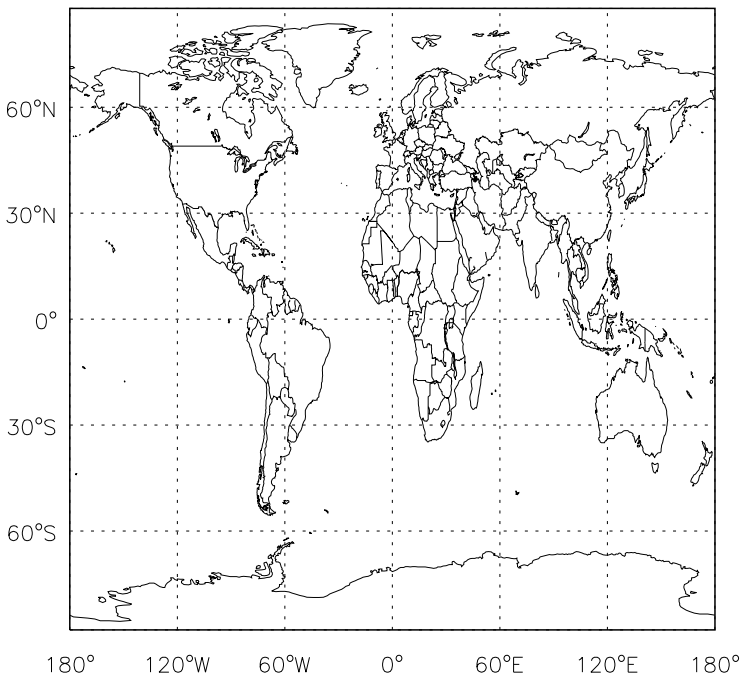
v11-01d-Run0 / v11-01b-Run0
H1211 / Ratio @ Surface for Jan



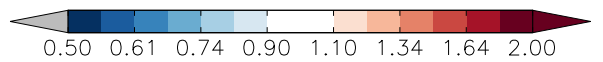
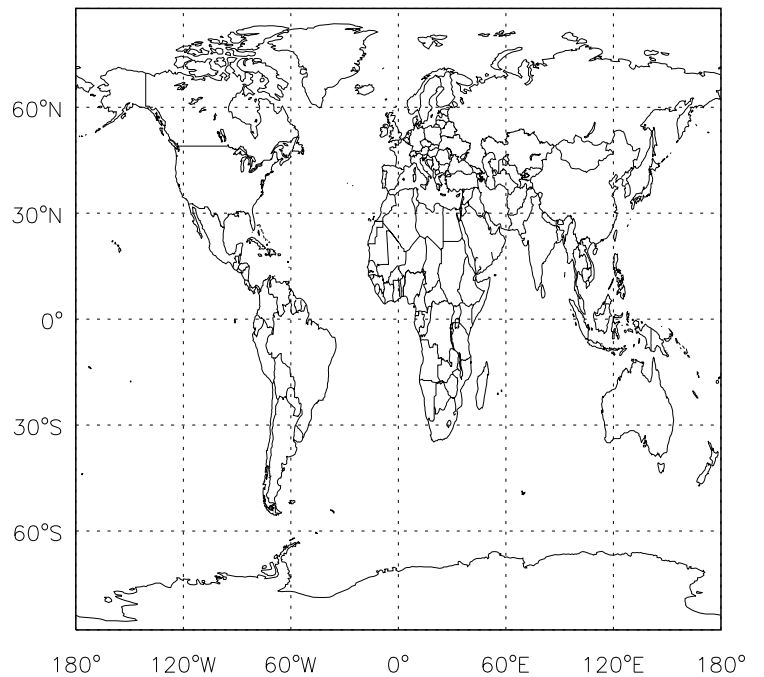
v11-01d-Run0 / v11-01b-Run0
H1211/ Ratio @ 500 hPa for Jan



v11-01d-Run0 / v10-01-public-Run0
H1211 / Ratio @ Surface for Jan

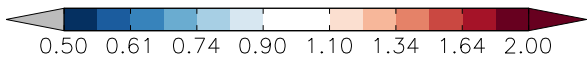
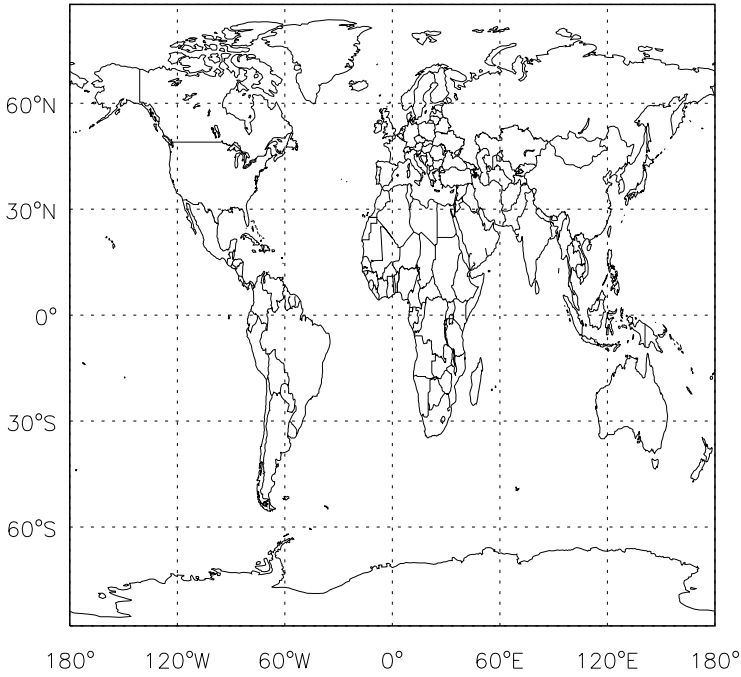


v11-01d-Run0 / v10-01-public-Run0
H1211/ Ratio @ 500 hPa for Jan

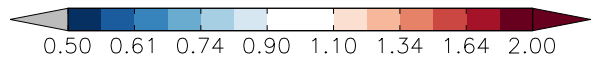
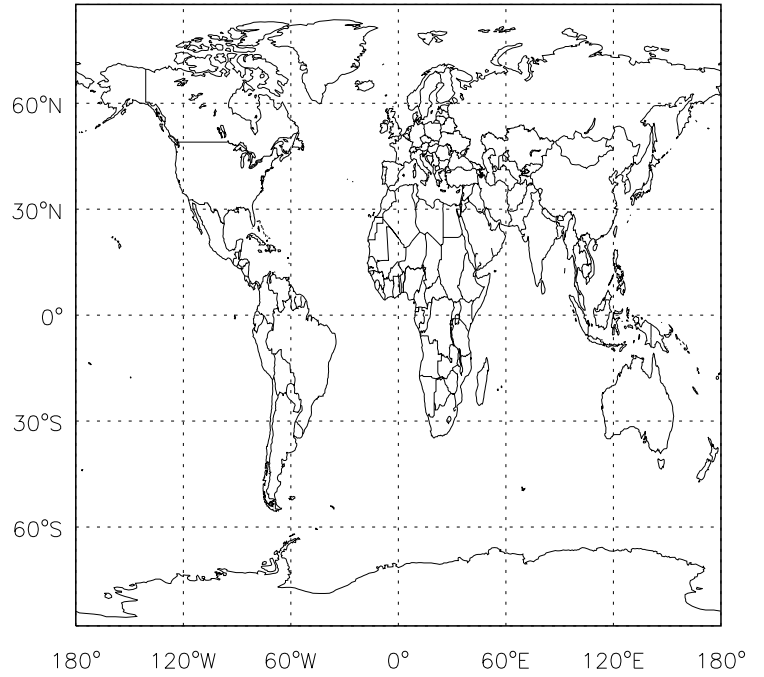


GEOS-Chem Ratio Maps at surface and 500 hPa

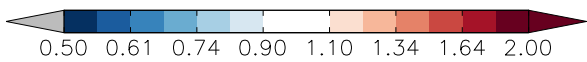
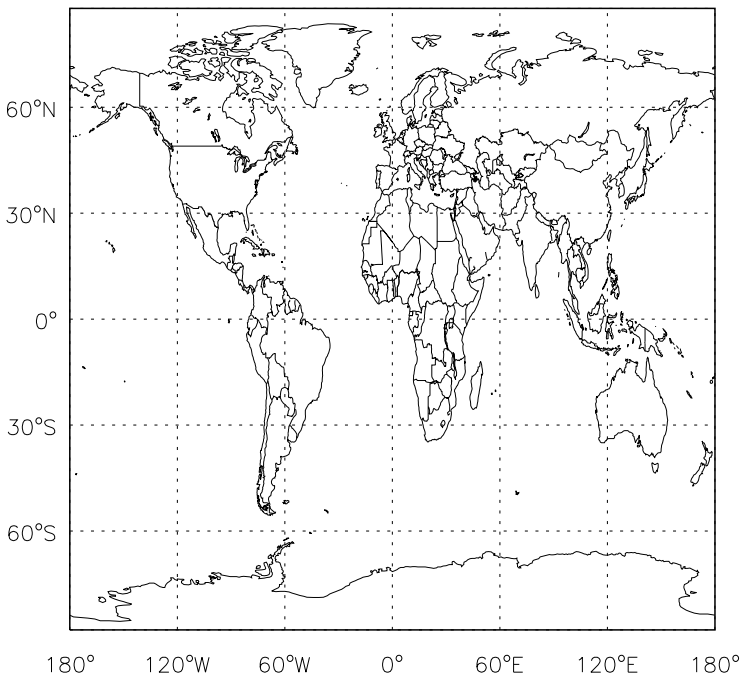
v11-01d-Run0 / v11-01b-Run0
H1301 / Ratio @ Surface for Jan



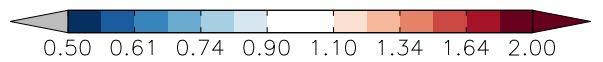
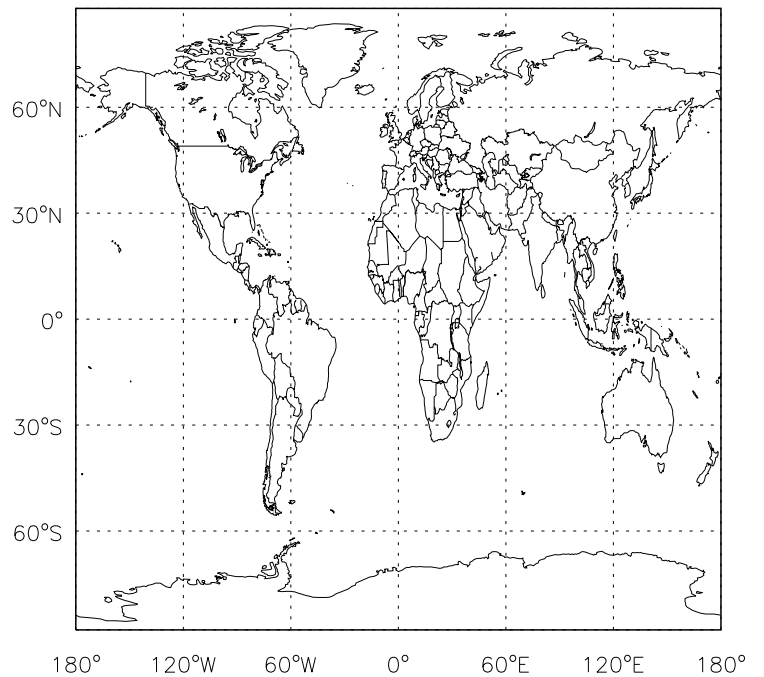
v11-01d-Run0 / v11-01b-Run0
H1301 / Ratio @ 500 hPa for Jan



v11-01d-Run0 / v10-01-public-Run0
H1301 / Ratio @ Surface for Jan

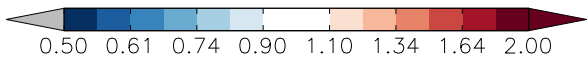
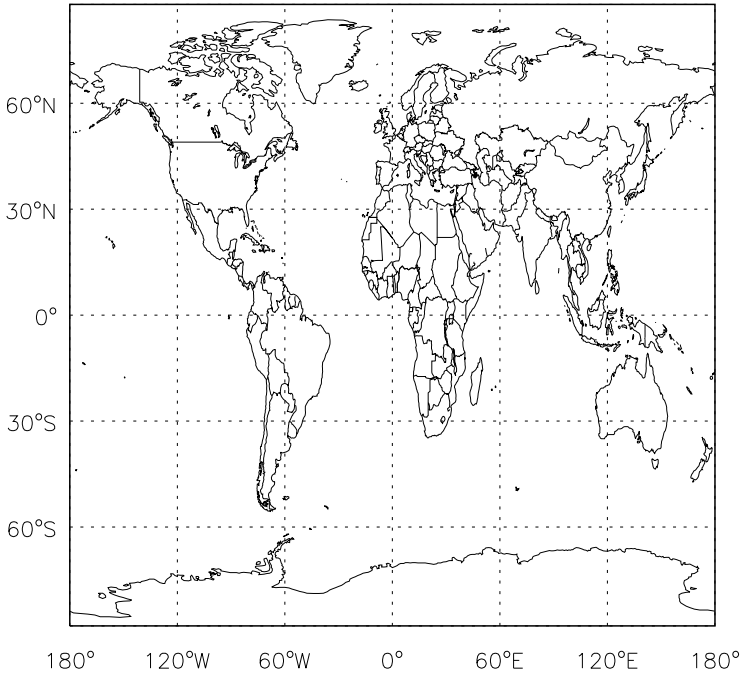


v11-01d-Run0 / v10-01-public-Run0
H1301 / Ratio @ 500 hPa for Jan

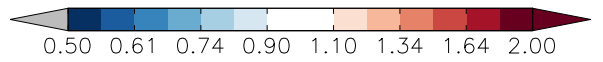
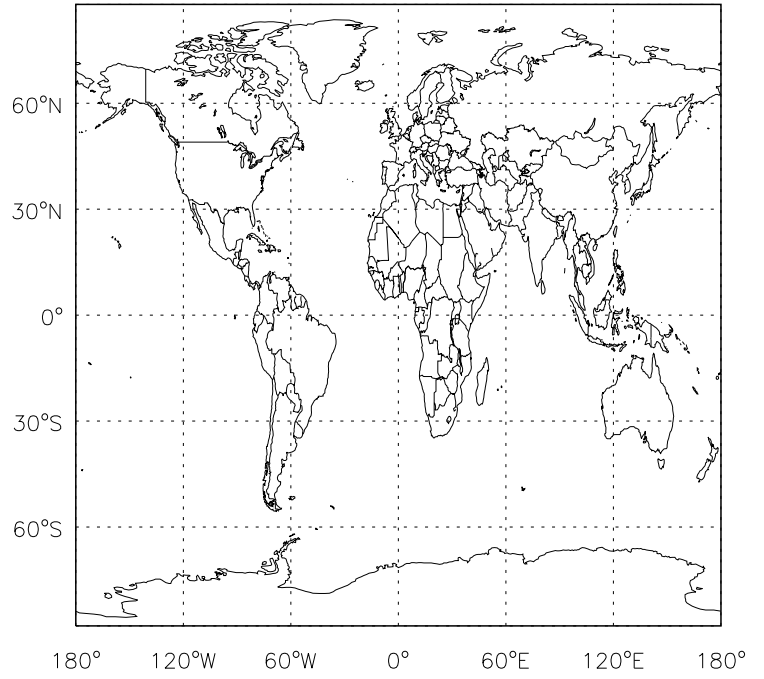


GEOS-Chem Ratio Maps at surface and 500 hPa

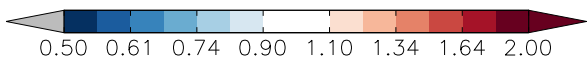
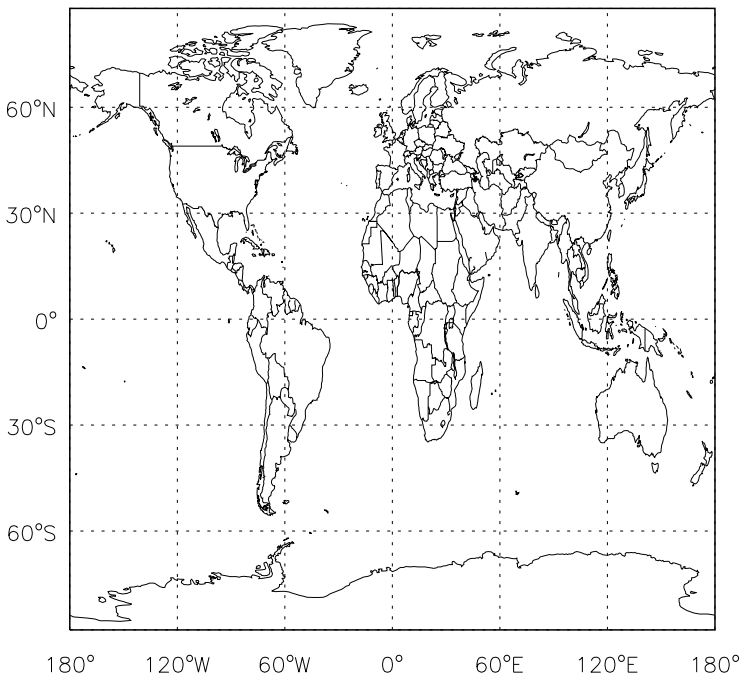
v11-01d-Run0 / v11-01b-Run0
H2402 / Ratio @ Surface for Jan



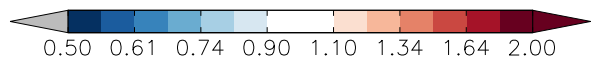
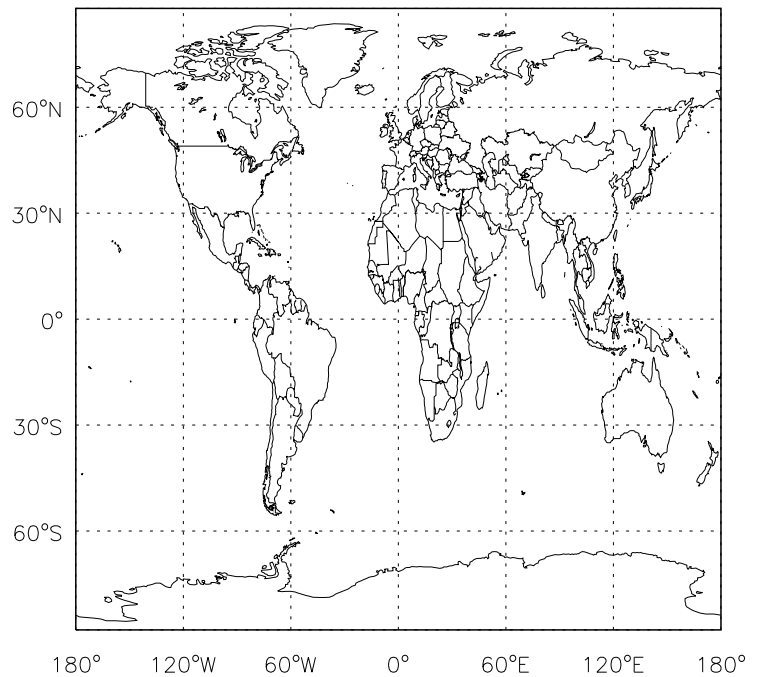
v11-01d-Run0 / v11-01b-Run0
H2402/ Ratio @ 500 hPa for Jan



v11-01d-Run0 / v10-01-public-Run0
H2402 / Ratio @ Surface for Jan



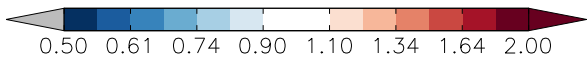
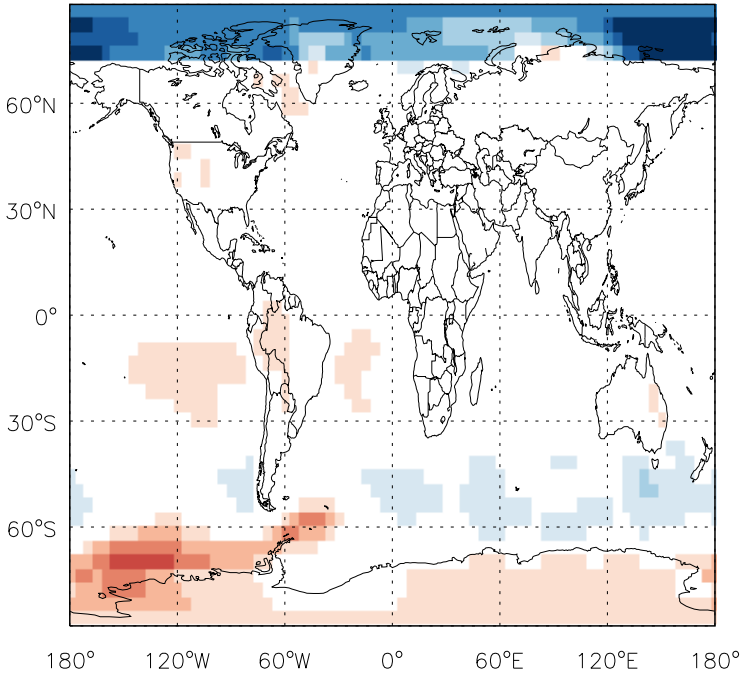
v11-01d-Run0 / v10-01-public-Run0
H2402/ Ratio @ 500 hPa for Jan



GEOS-Chem Ratio Maps at surface and 500 hPa

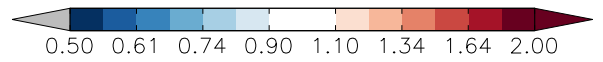
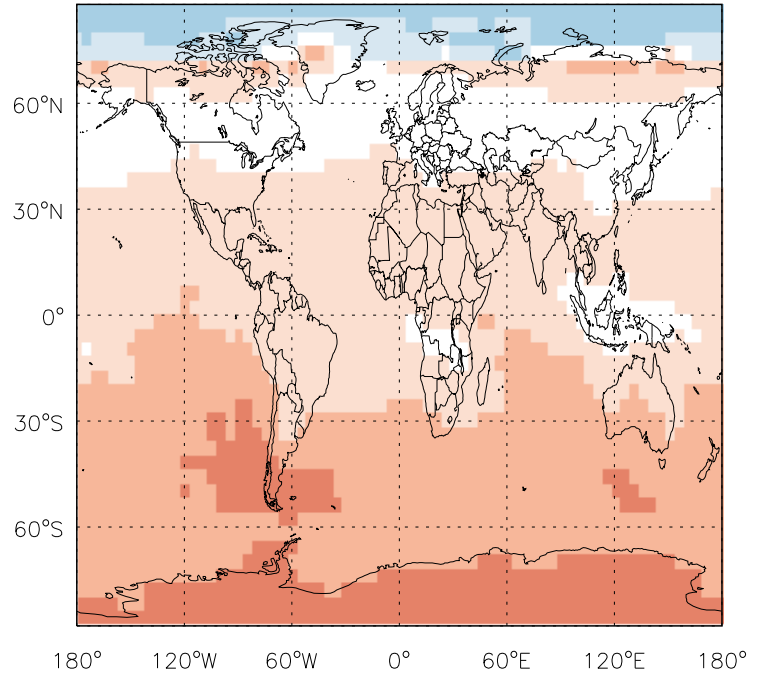
v11-01d-Run0 / v11-01b-Run0

Cl / Ratio @ Surface for Jan



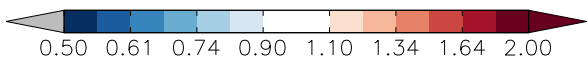
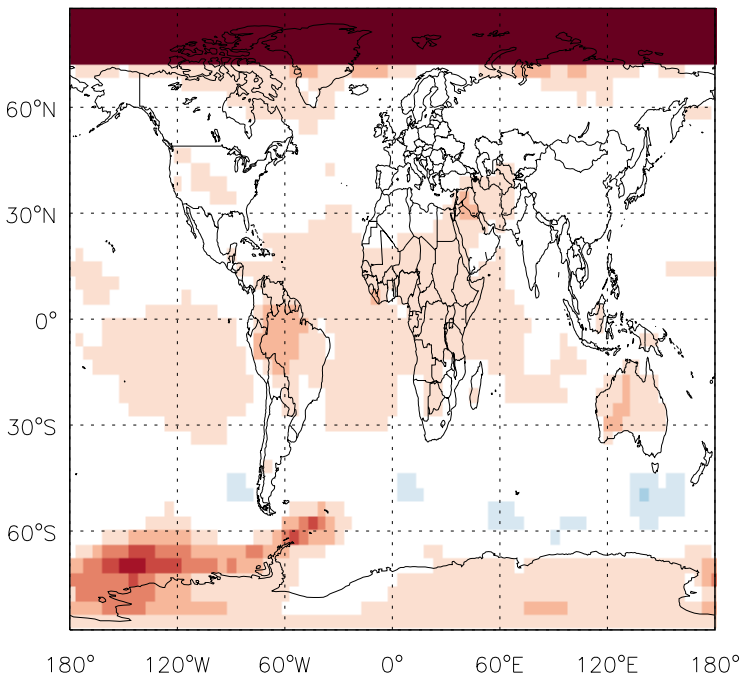
v11-01d-Run0 / v11-01b-Run0

Cl / Ratio @ 500 hPa for Jan



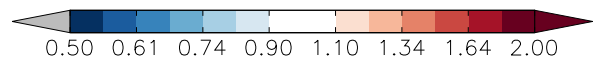
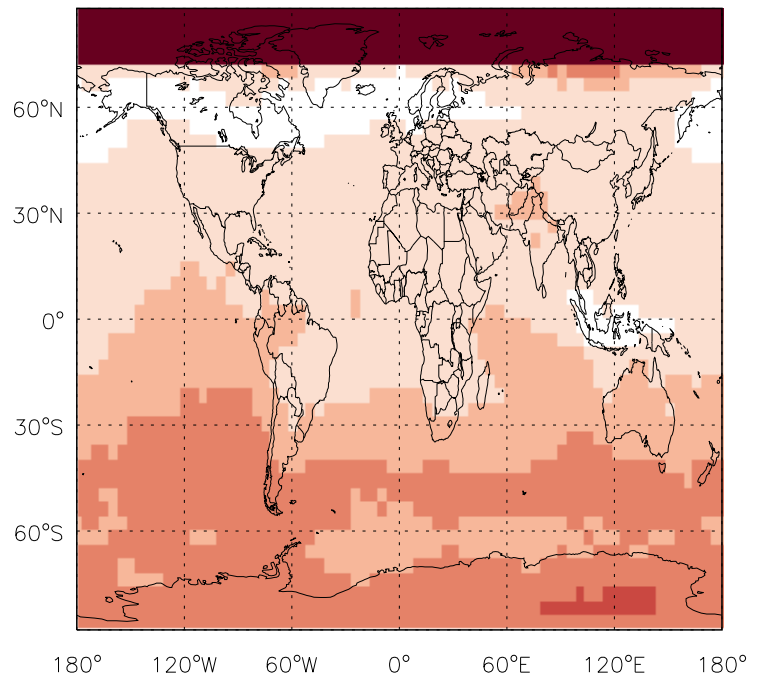
v11-01d-Run0 / v10-01-public-Run0

Cl / Ratio @ Surface for Jan



v11-01d-Run0 / v10-01-public-Run0

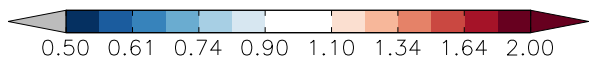
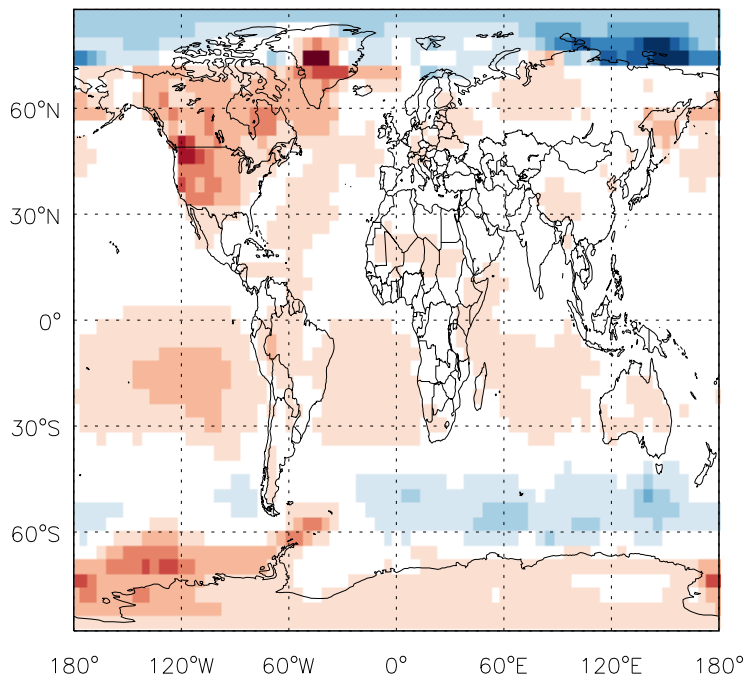
Cl / Ratio @ 500 hPa for Jan



GEOS-Chem Ratio Maps at surface and 500 hPa

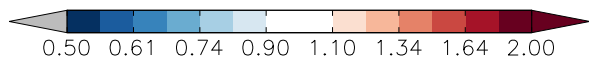
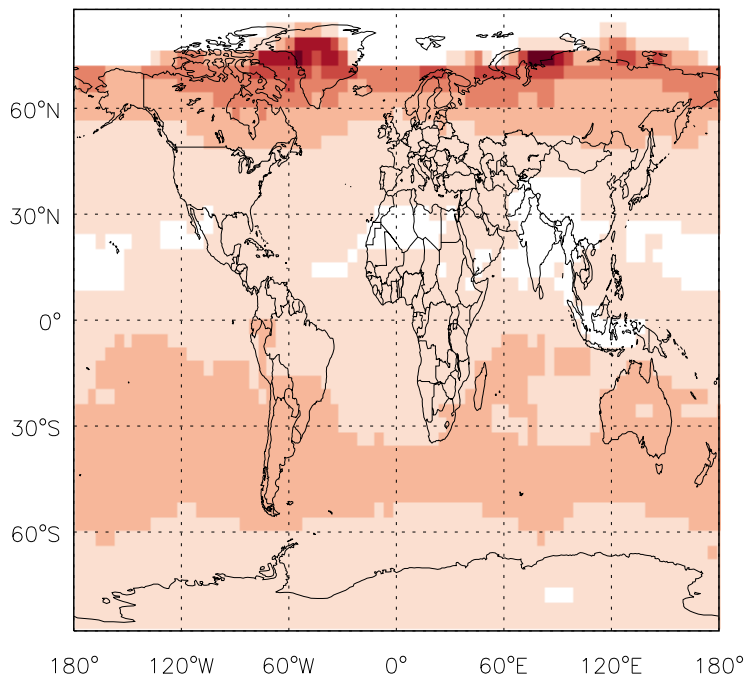
v11-01d-Run0 / v11-01b-Run0

ClO / Ratio @ Surface for Jan



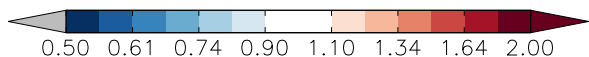
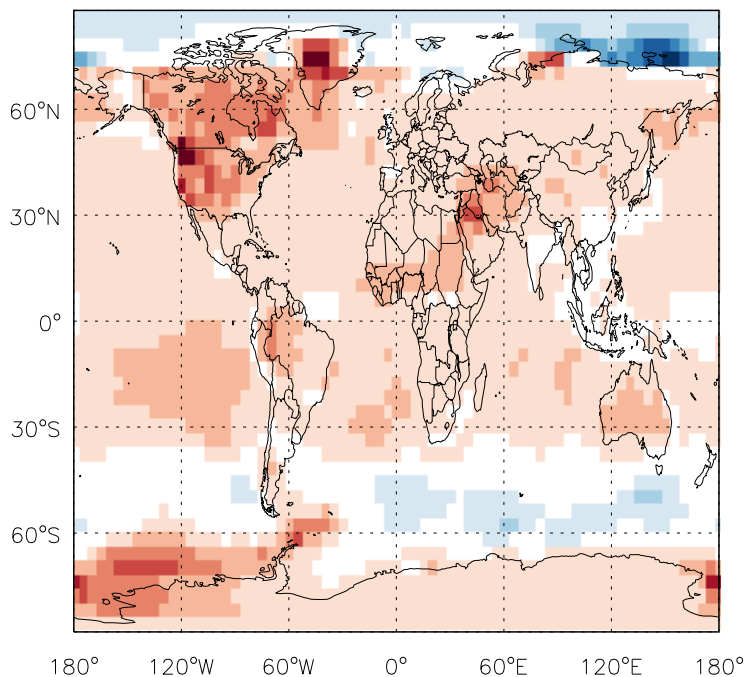
v11-01d-Run0 / v11-01b-Run0

ClO / Ratio @ 500 hPa for Jan



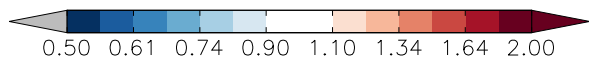
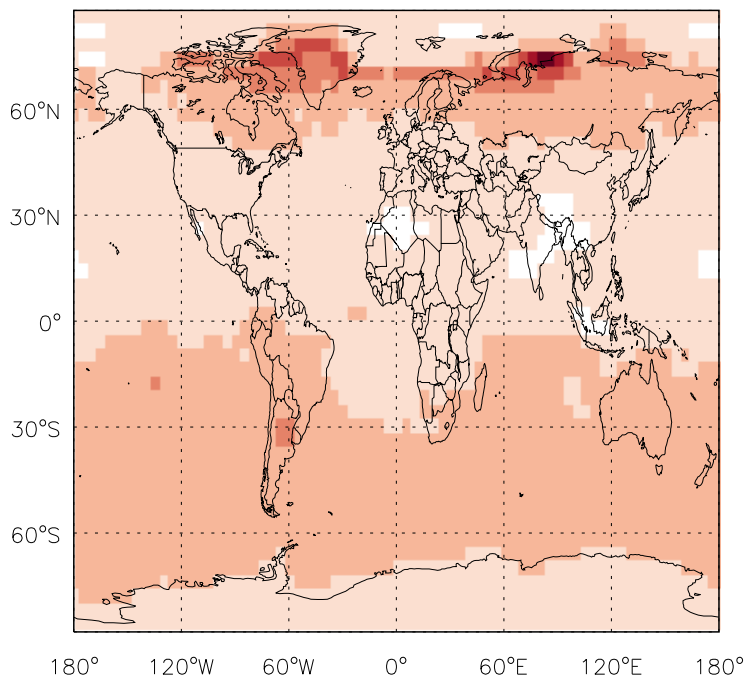
v11-01d-Run0 / v10-01-public-Run0

ClO / Ratio @ Surface for Jan



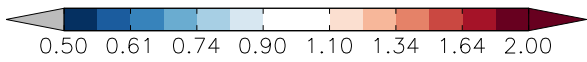
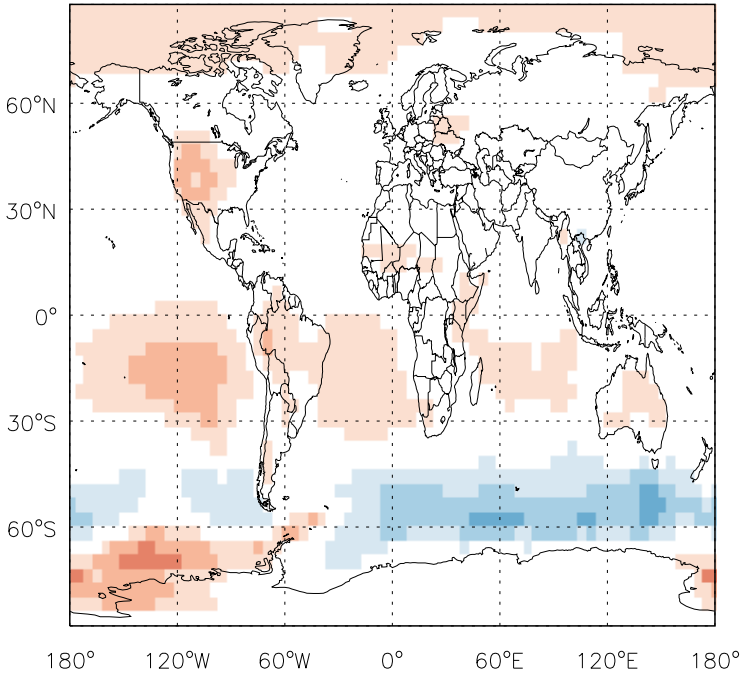
v11-01d-Run0 / v10-01-public-Run0

ClO / Ratio @ 500 hPa for Jan

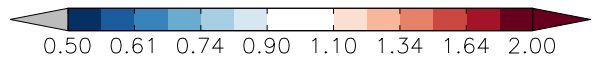
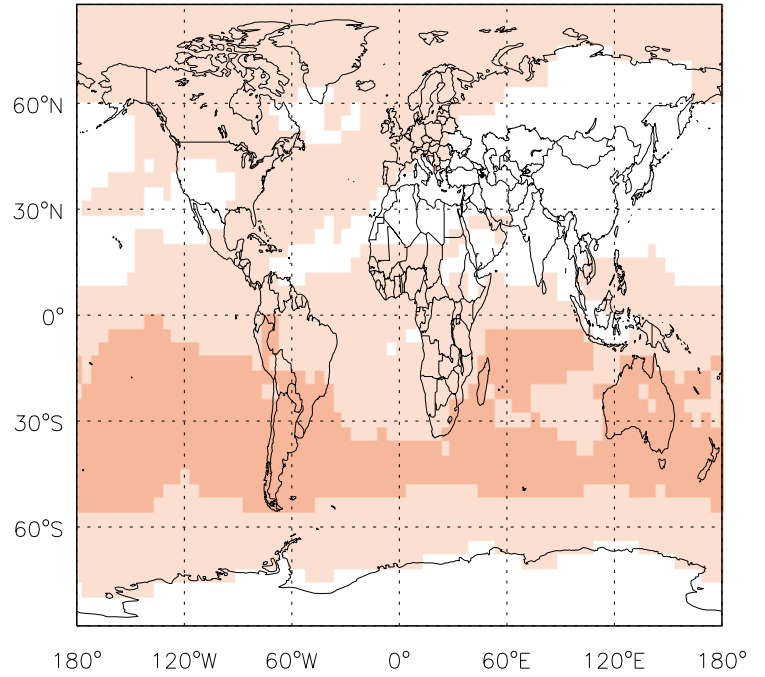


GEOS-Chem Ratio Maps at surface and 500 hPa

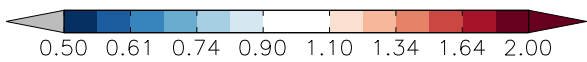
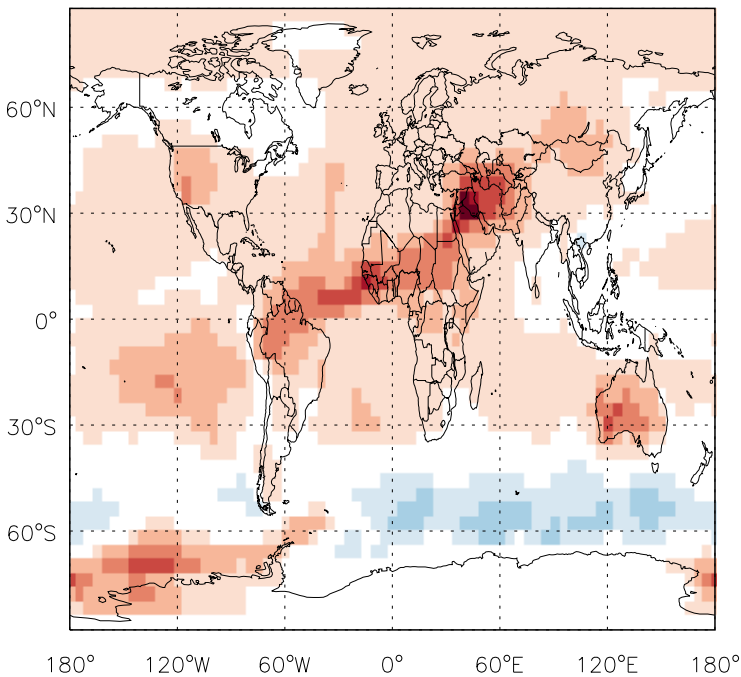
v11-01d-Run0 / v11-01b-Run0
HOCl / Ratio @ Surface for Jan



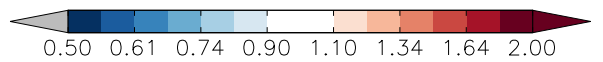
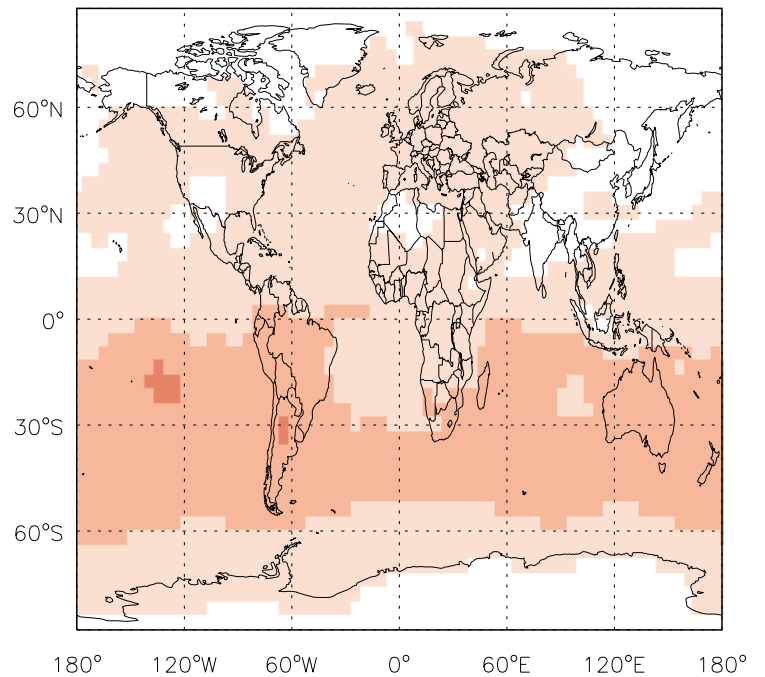
v11-01d-Run0 / v11-01b-Run0
HOCl / Ratio @ 500 hPa for Jan



v11-01d-Run0 / v10-01-public-Run0
HOCl / Ratio @ Surface for Jan

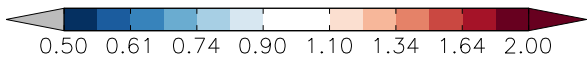
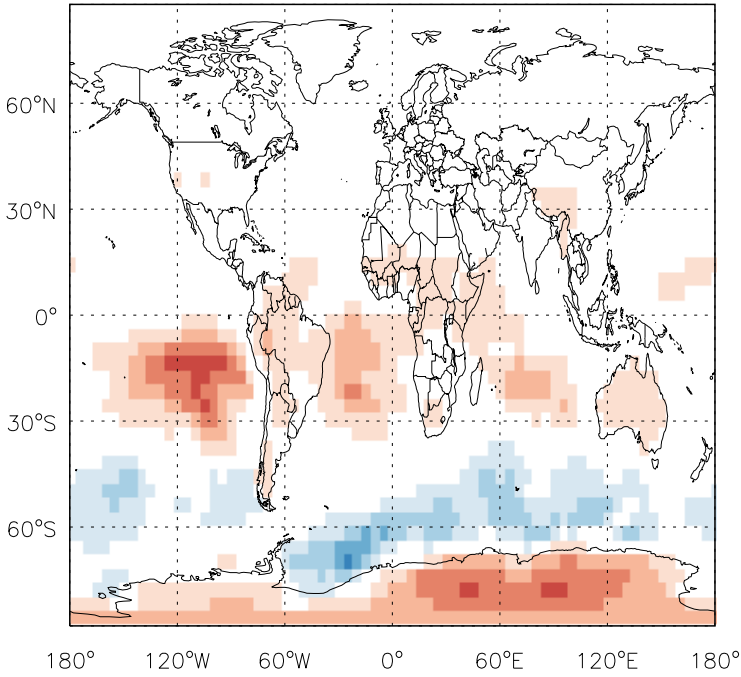


v11-01d-Run0 / v10-01-public-Run0
HOCl / Ratio @ 500 hPa for Jan

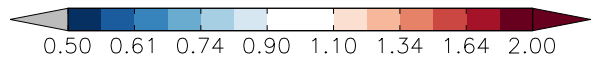
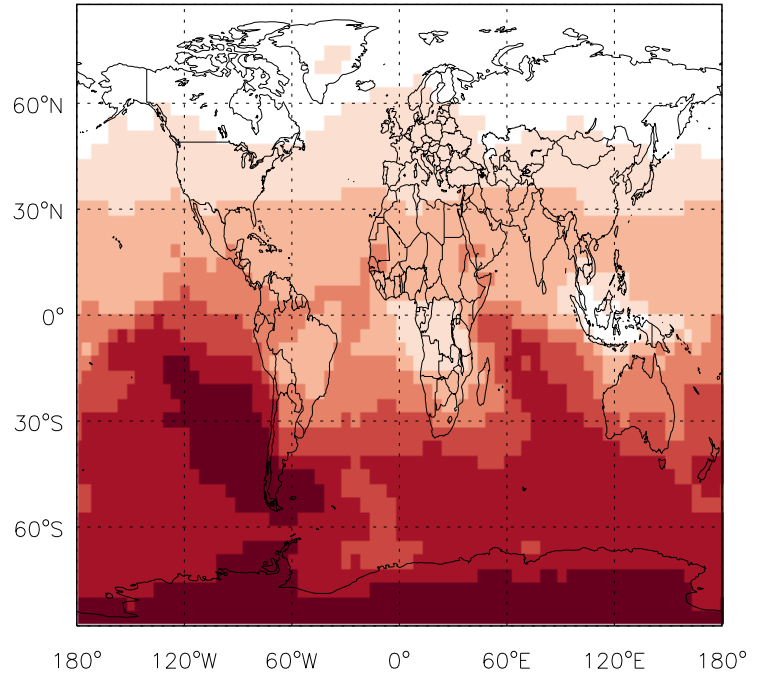


GEOS-Chem Ratio Maps at surface and 500 hPa

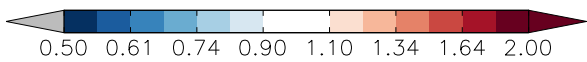
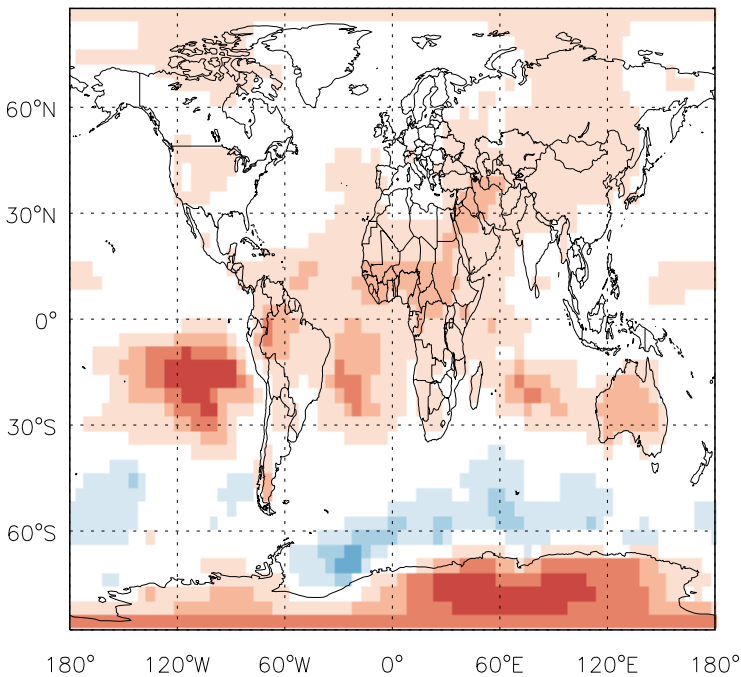
v11-01d-Run0 / v11-01b-Run0
CIN03 / Ratio @ Surface for Jan



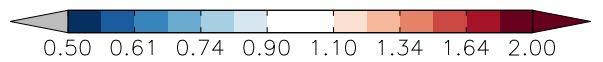
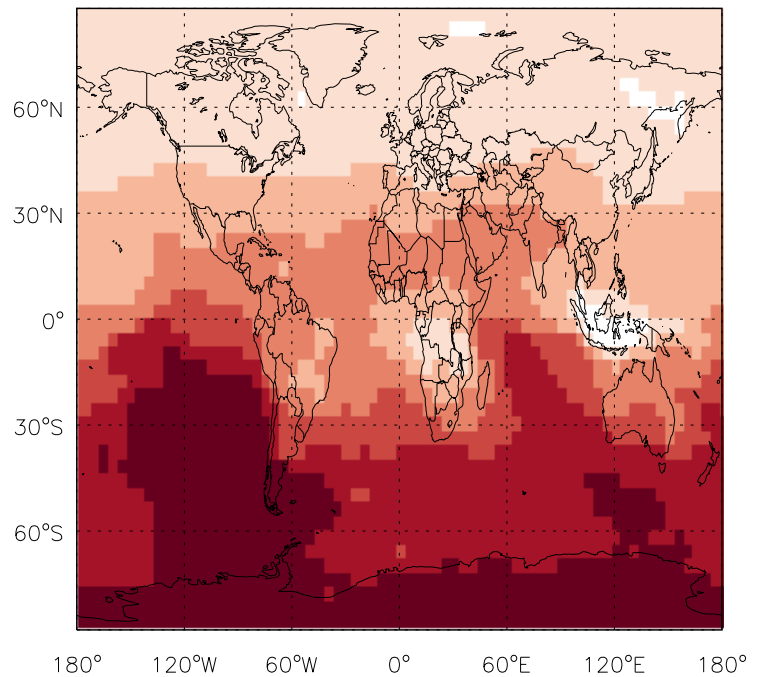
v11-01d-Run0 / v11-01b-Run0
CIN03/ Ratio @ 500 hPa for Jan



v11-01d-Run0 / v10-01-public-Run0
CIN03 / Ratio @ Surface for Jan

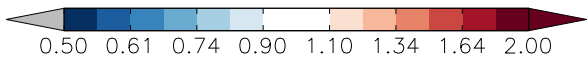
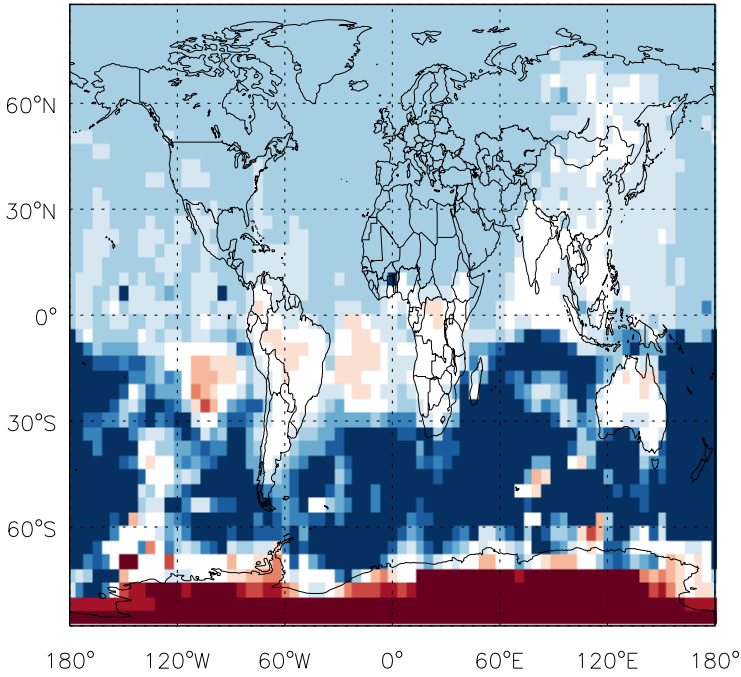


v11-01d-Run0 / v10-01-public-Run0
CIN03/ Ratio @ 500 hPa for Jan

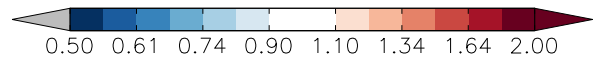
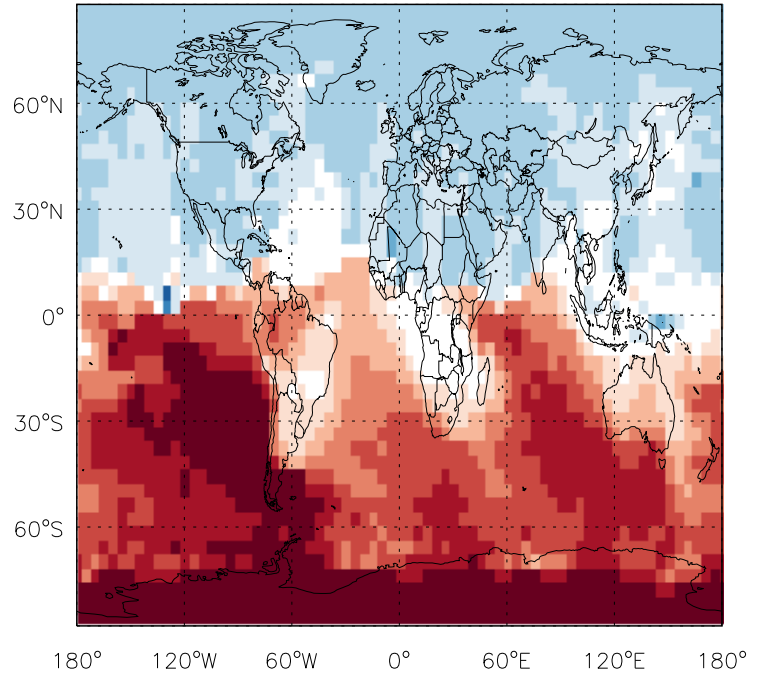


GEOS-Chem Ratio Maps at surface and 500 hPa

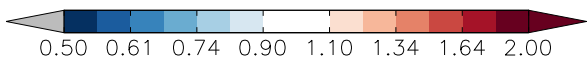
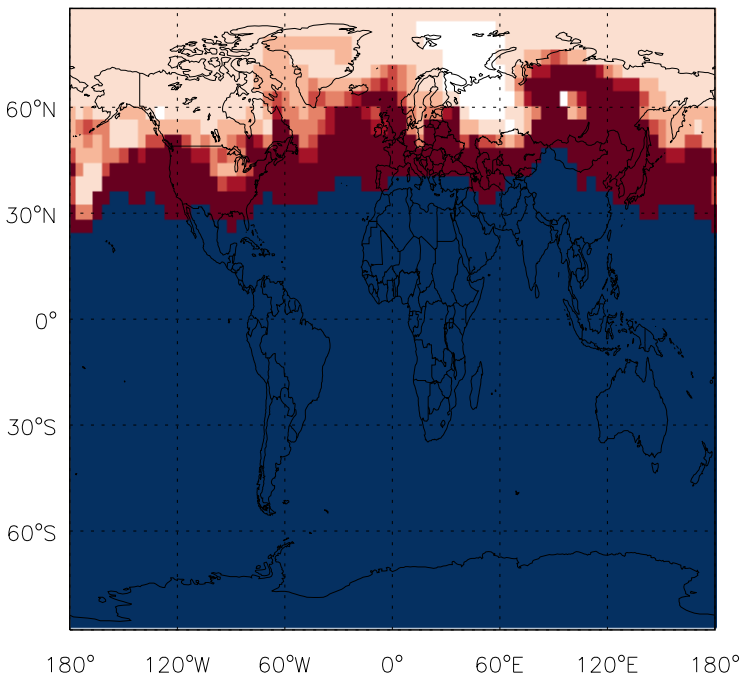
v11-01d-Run0 / v11-01b-Run0
CIN02 / Ratio @ Surface for Jan



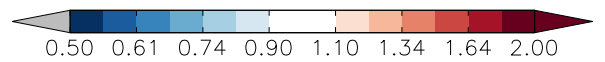
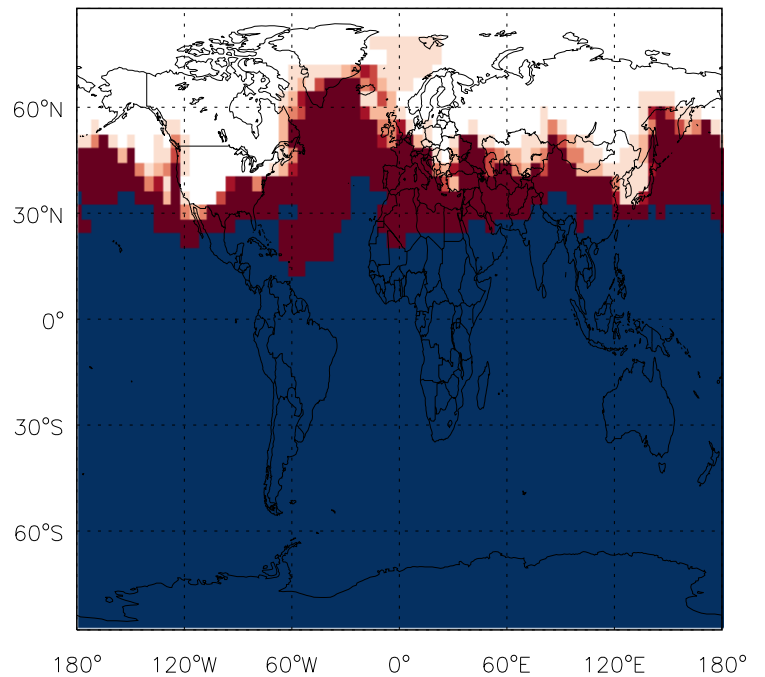
v11-01d-Run0 / v11-01b-Run0
CIN02/ Ratio @ 500 hPa for Jan



v11-01d-Run0 / v10-01-public-Run0
CIN02 / Ratio @ Surface for Jan



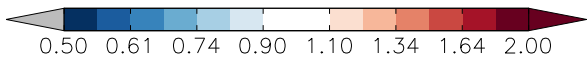
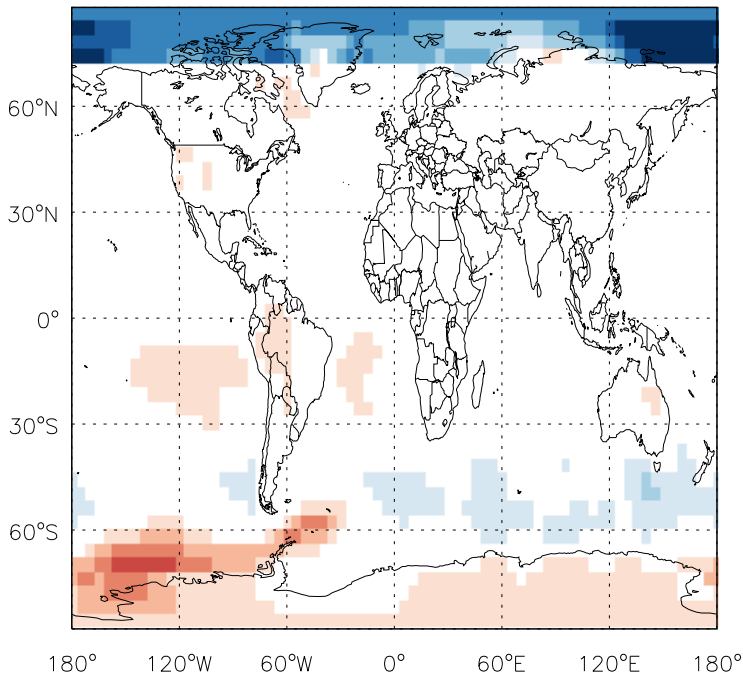
v11-01d-Run0 / v10-01-public-Run0
CIN02/ Ratio @ 500 hPa for Jan



GEOS-Chem Ratio Maps at surface and 500 hPa

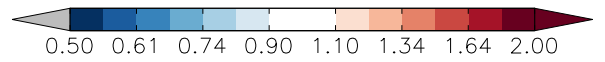
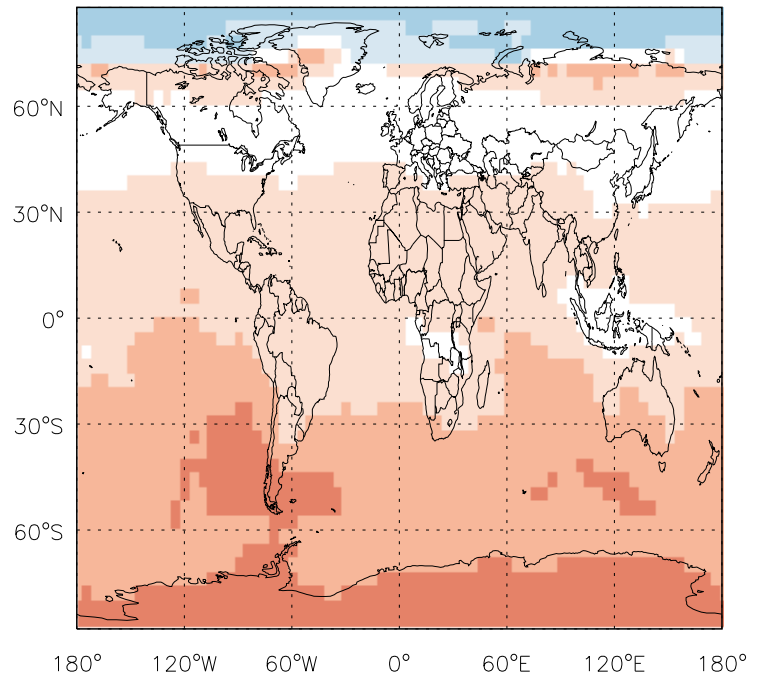
v11-01d-Run0 / v11-01b-Run0

ClOO / Ratio @ Surface for Jan



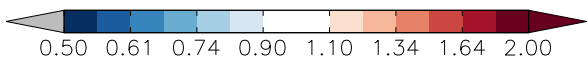
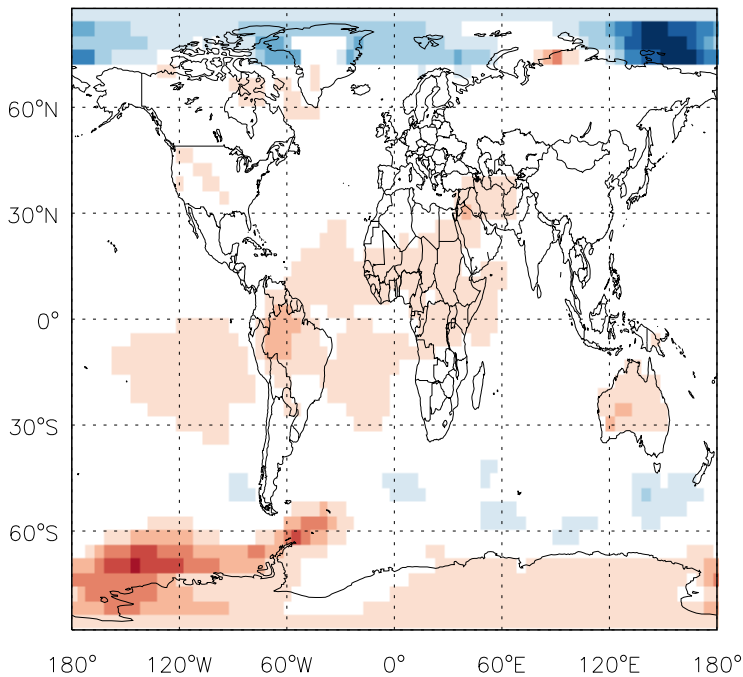
v11-01d-Run0 / v11-01b-Run0

ClOO/ Ratio @ 500 hPa for Jan



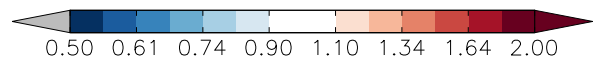
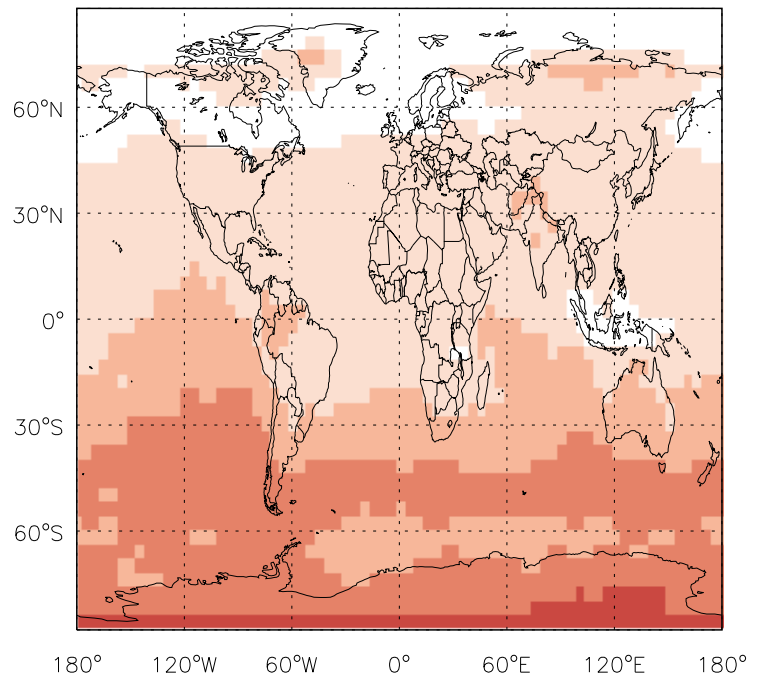
v11-01d-Run0 / v10-01-public-Run0

ClOO / Ratio @ Surface for Jan



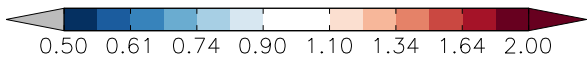
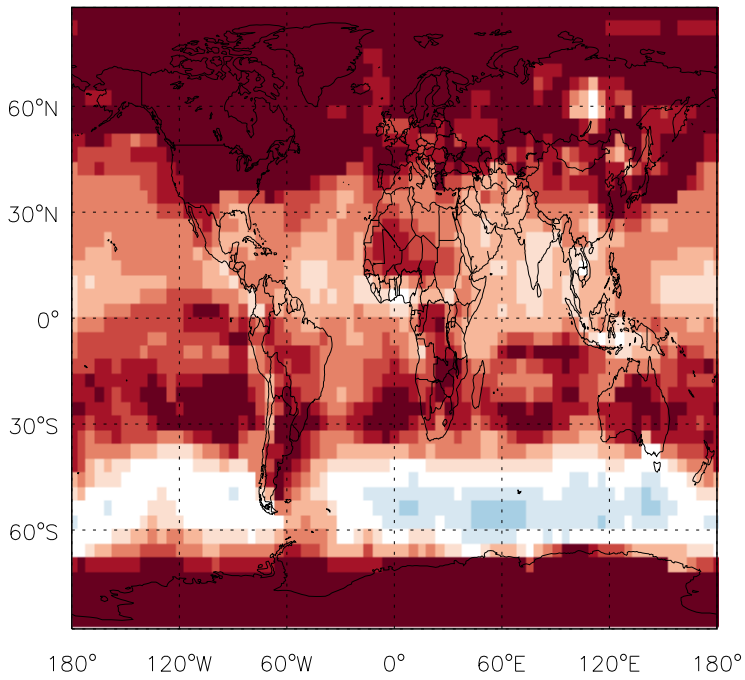
v11-01d-Run0 / v10-01-public-Run0

ClOO/ Ratio @ 500 hPa for Jan

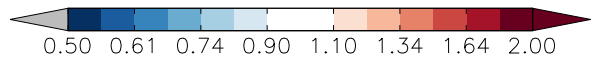
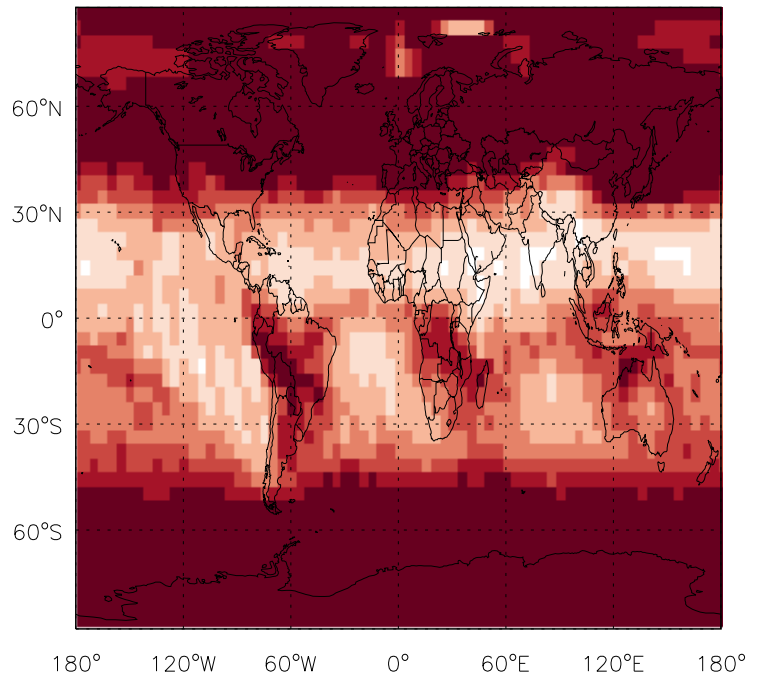


GEOS-Chem Ratio Maps at surface and 500 hPa

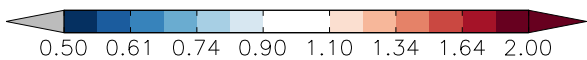
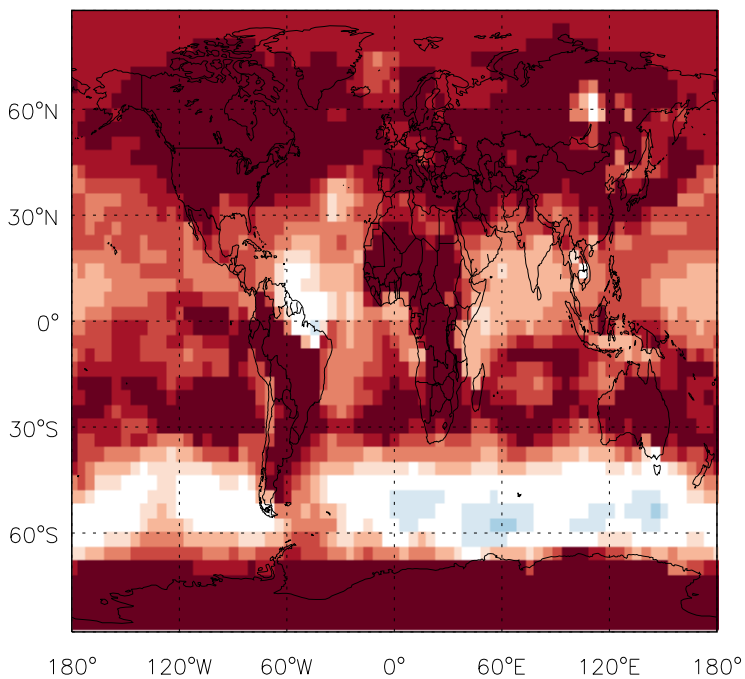
v11-01d-Run0 / v11-01b-Run0
OCIO / Ratio @ Surface for Jan



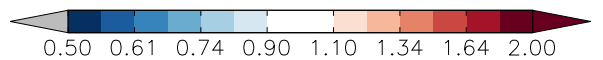
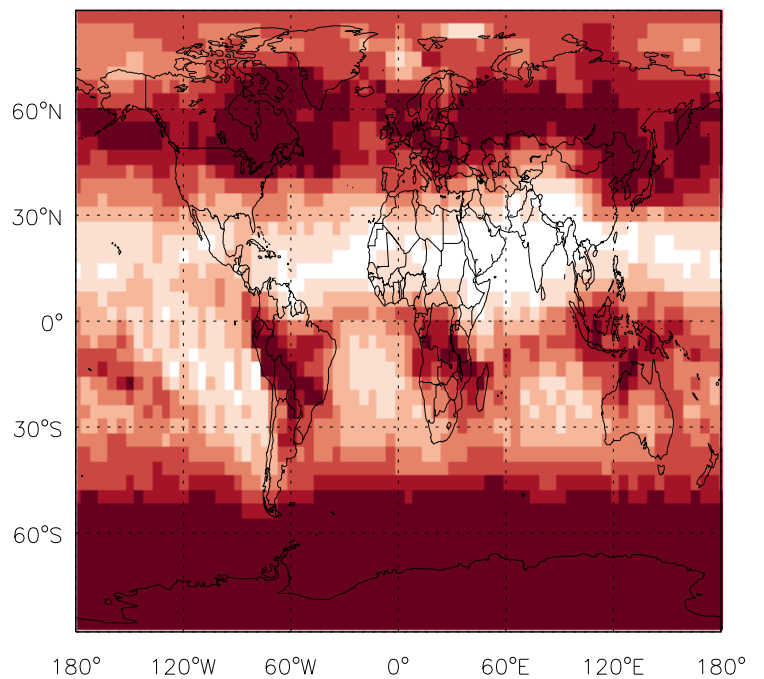
v11-01d-Run0 / v11-01b-Run0
OCIO/ Ratio @ 500 hPa for Jan



v11-01d-Run0 / v10-01-public-Run0
OCIO / Ratio @ Surface for Jan



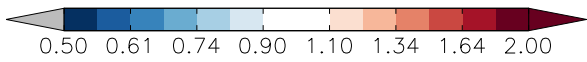
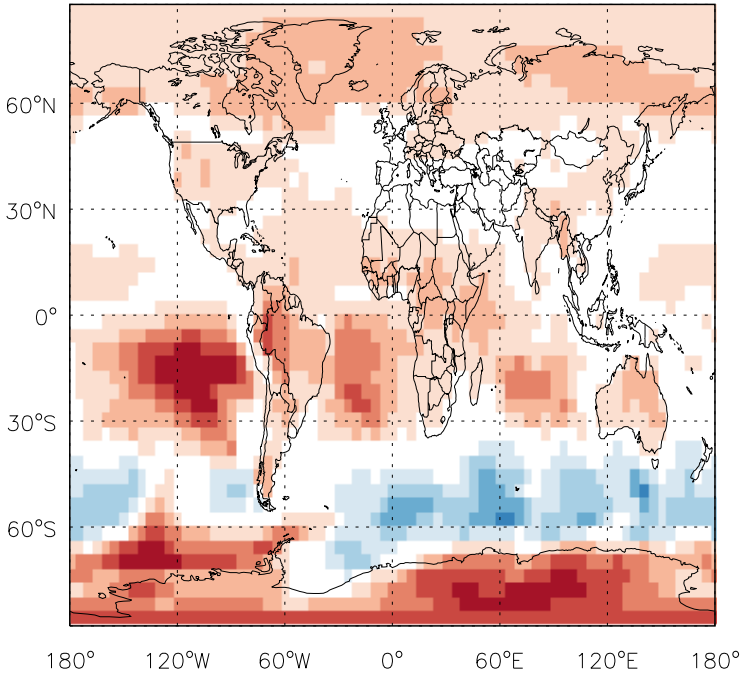
v11-01d-Run0 / v10-01-public-Run0
OCIO/ Ratio @ 500 hPa for Jan



GEOS-Chem Ratio Maps at surface and 500 hPa

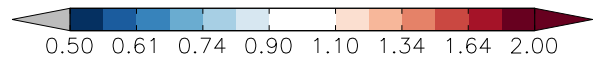
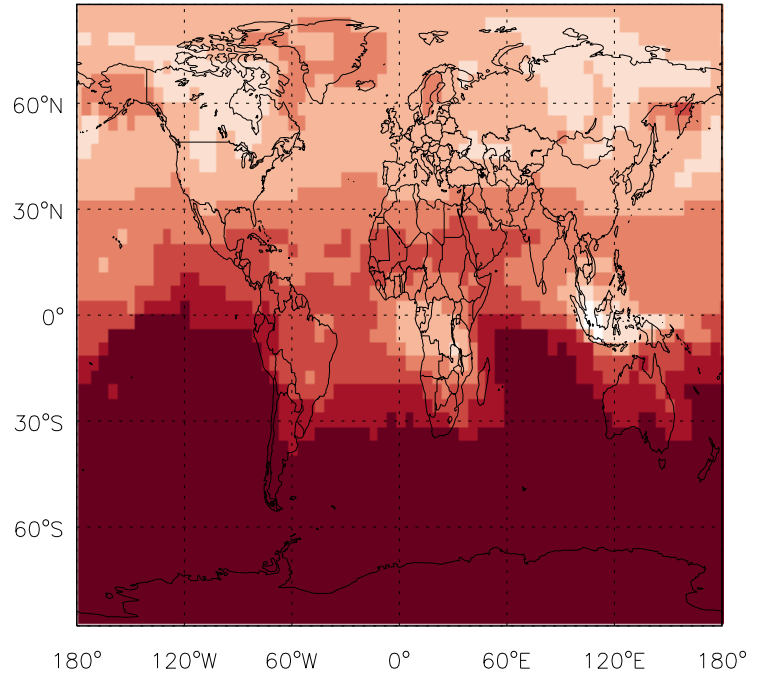
v11-01d-Run0 / v11-01b-Run0

Cl₂ / Ratio @ Surface for Jan



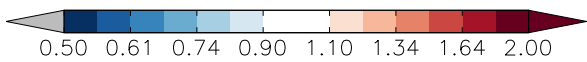
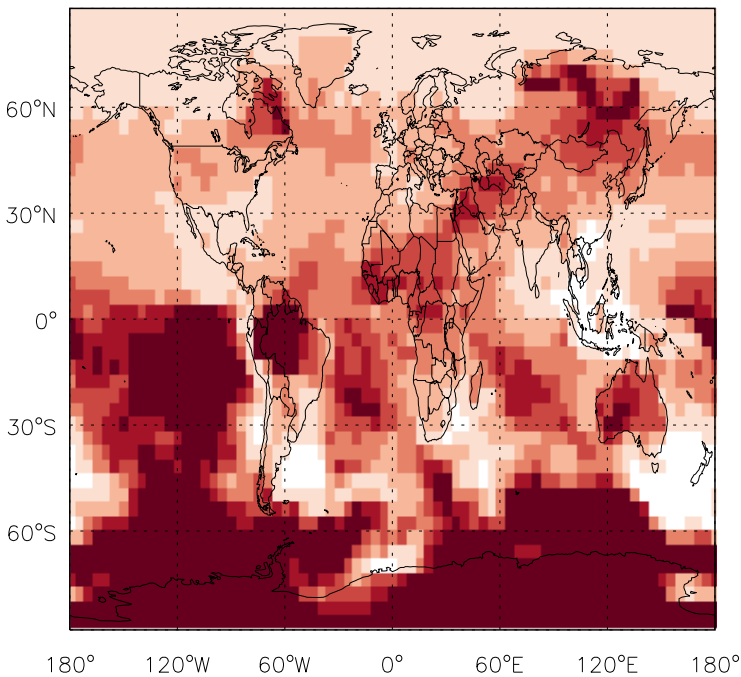
v11-01d-Run0 / v11-01b-Run0

Cl₂ / Ratio @ 500 hPa for Jan



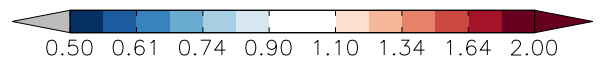
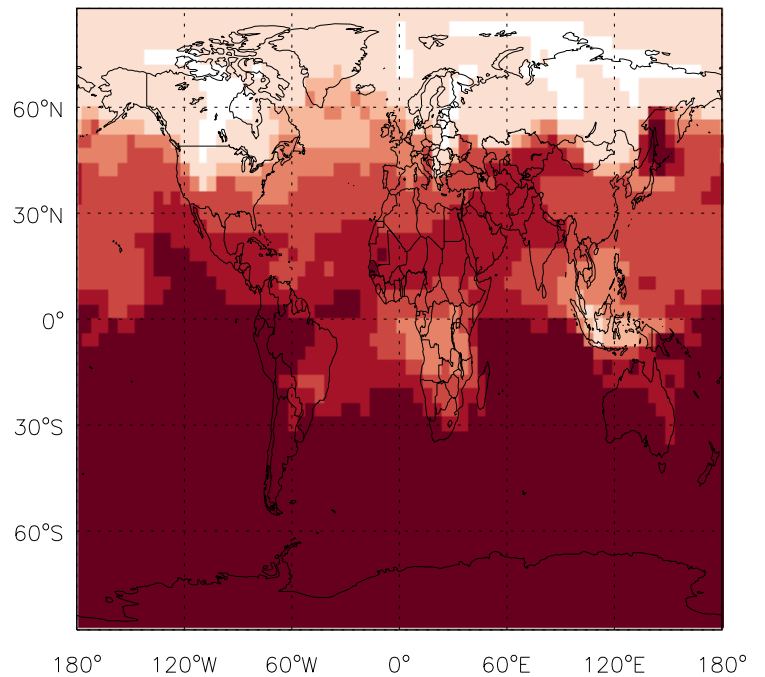
v11-01d-Run0 / v10-01-public-Run0

Cl₂ / Ratio @ Surface for Jan



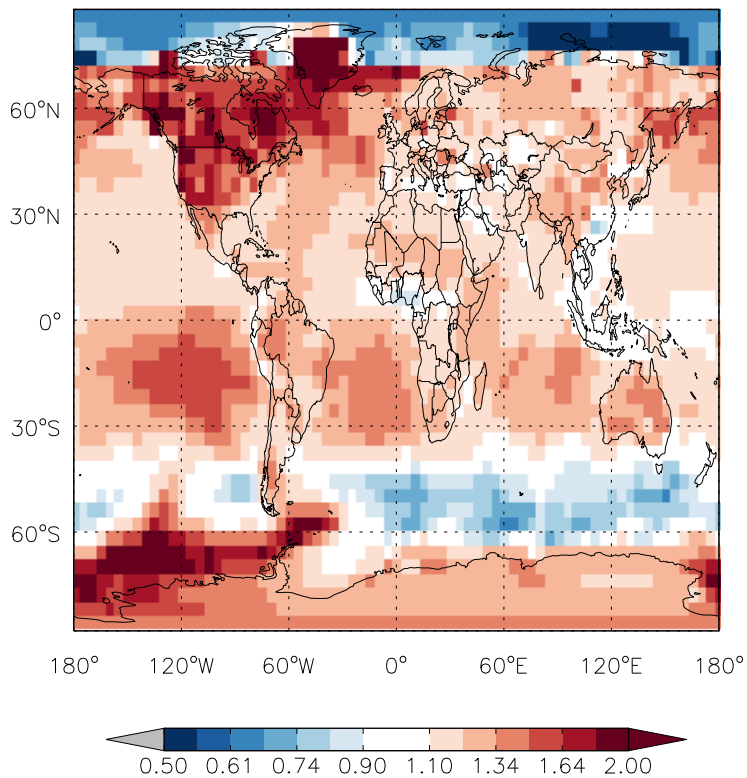
v11-01d-Run0 / v10-01-public-Run0

Cl₂ / Ratio @ 500 hPa for Jan

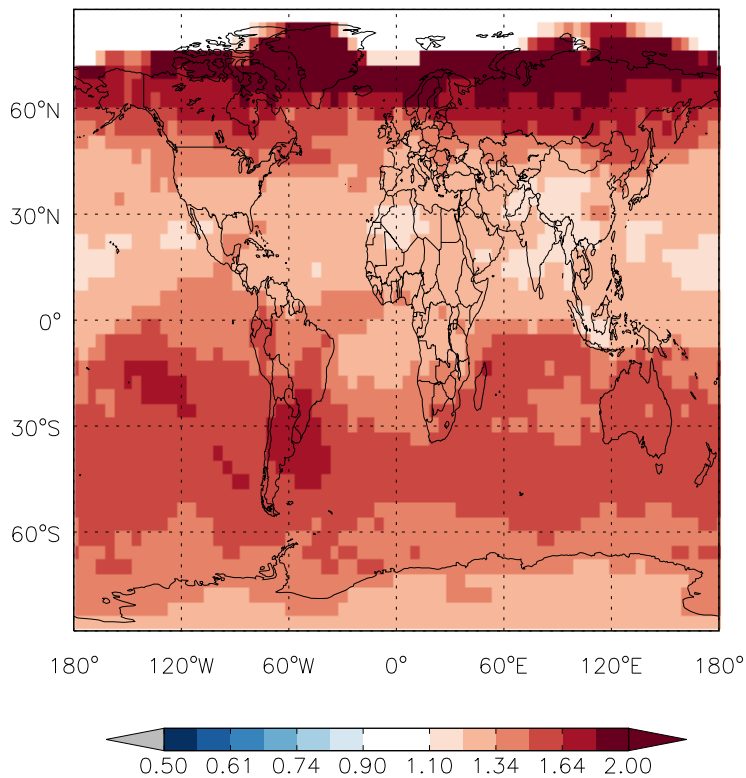


GEOS-Chem Ratio Maps at surface and 500 hPa

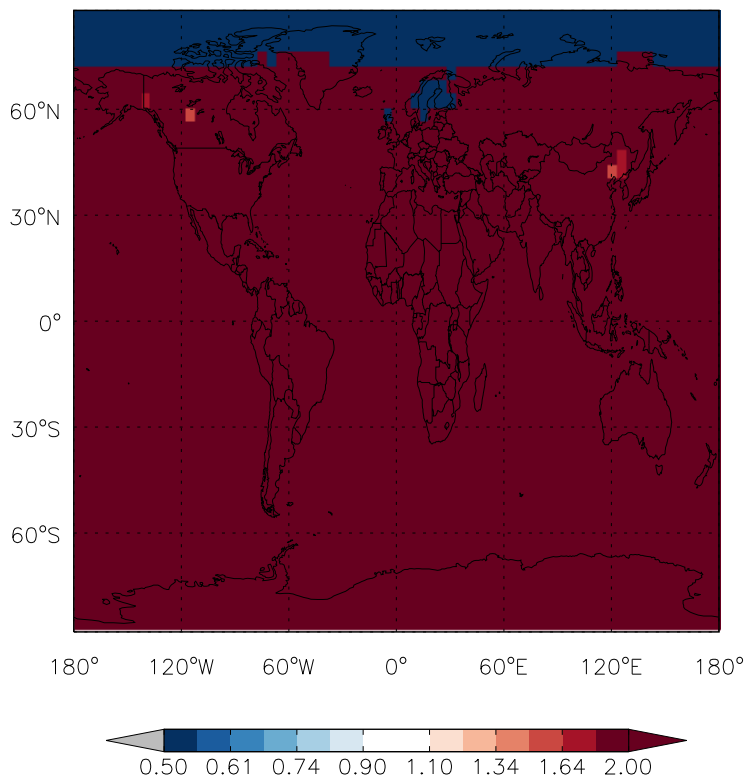
v11-01d-Run0 / v11-01b-Run0
Cl2O2 / Ratio @ Surface for Jan



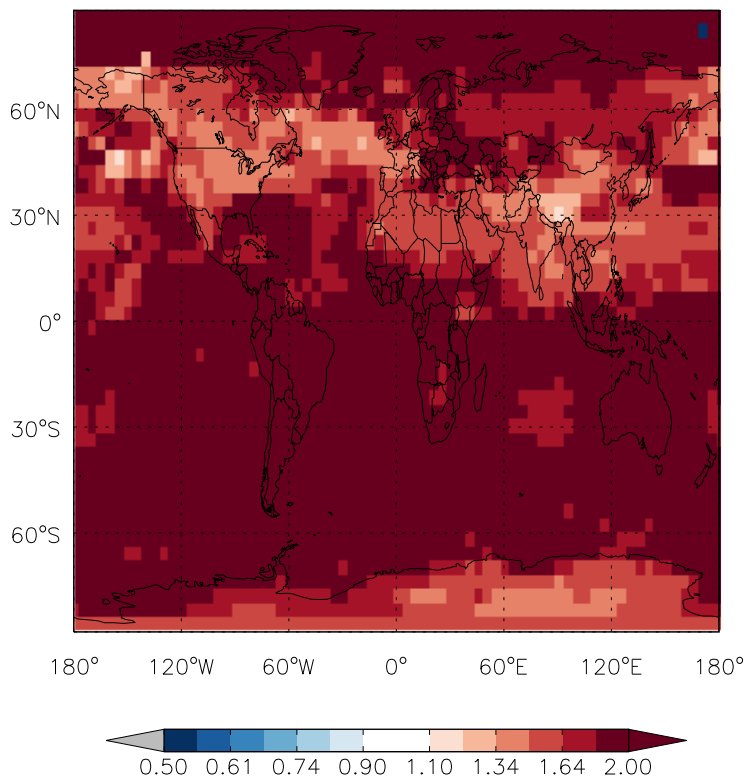
v11-01d-Run0 / v11-01b-Run0
Cl2O2/ Ratio @ 500 hPa for Jan



v11-01d-Run0 / v10-01-public-Run0
Cl2O2 / Ratio @ Surface for Jan



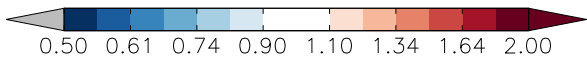
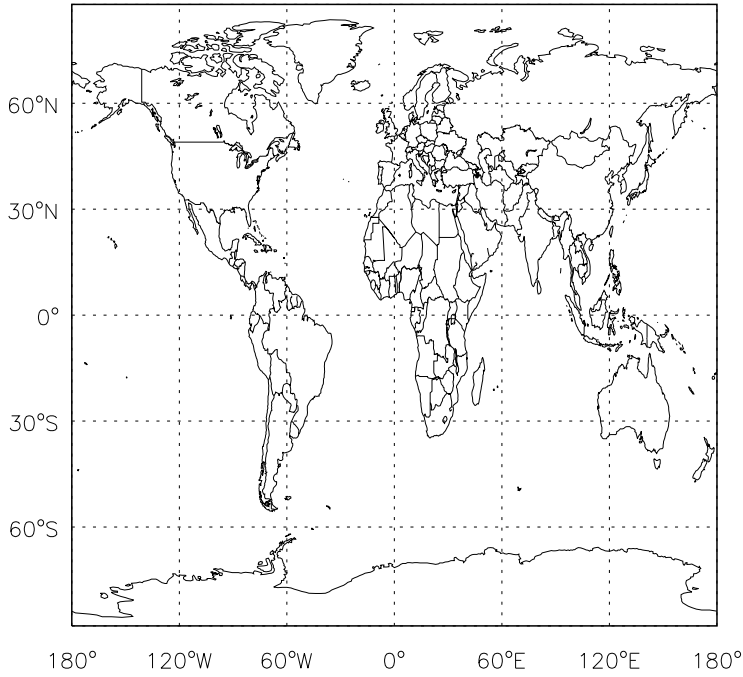
v11-01d-Run0 / v10-01-public-Run0
Cl2O2/ Ratio @ 500 hPa for Jan



GEOS-Chem Ratio Maps at surface and 500 hPa

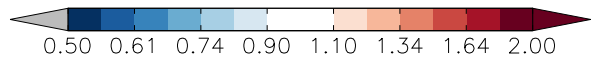
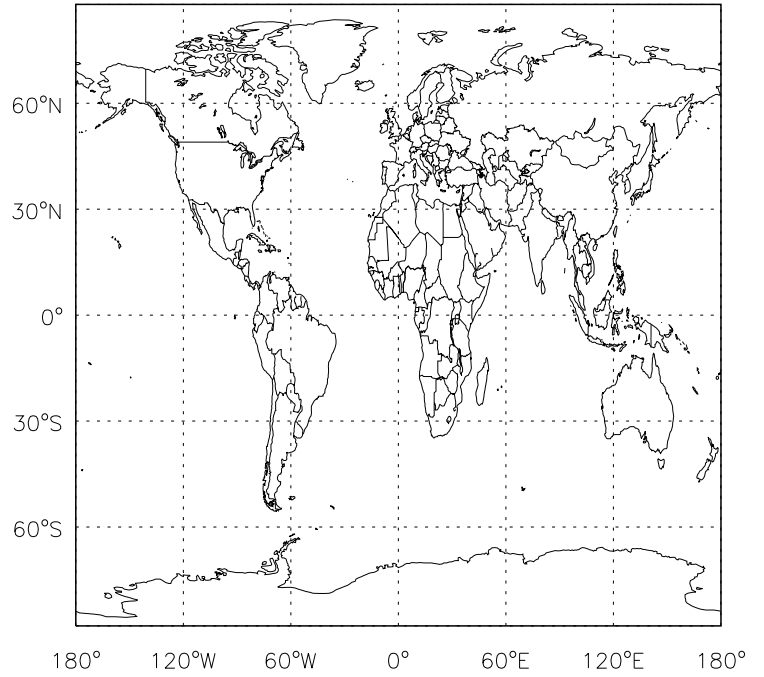
v11-01d-Run0 / v11-01b-Run0

H2O / Ratio @ Surface for Jan



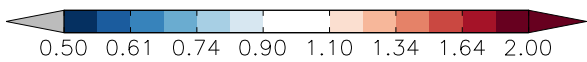
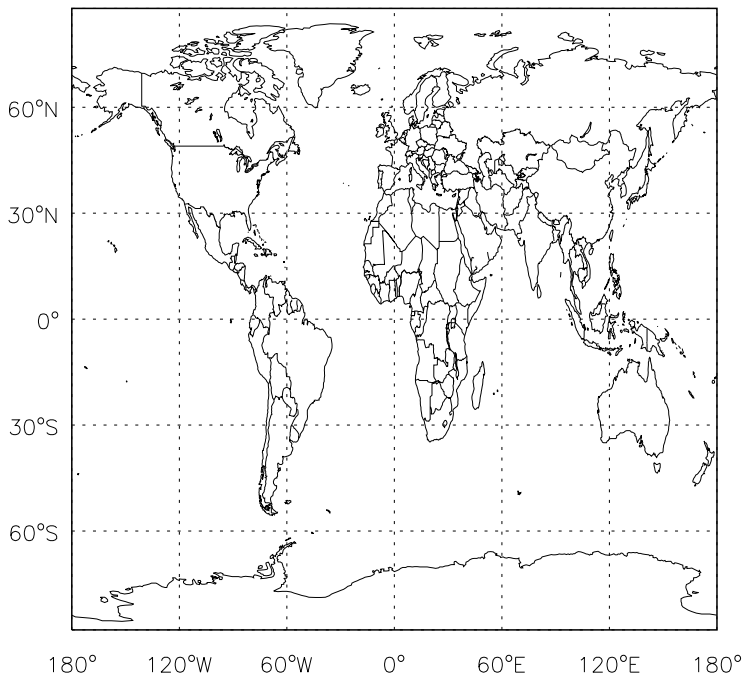
v11-01d-Run0 / v11-01b-Run0

H2O/ Ratio @ 500 hPa for Jan



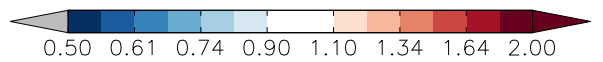
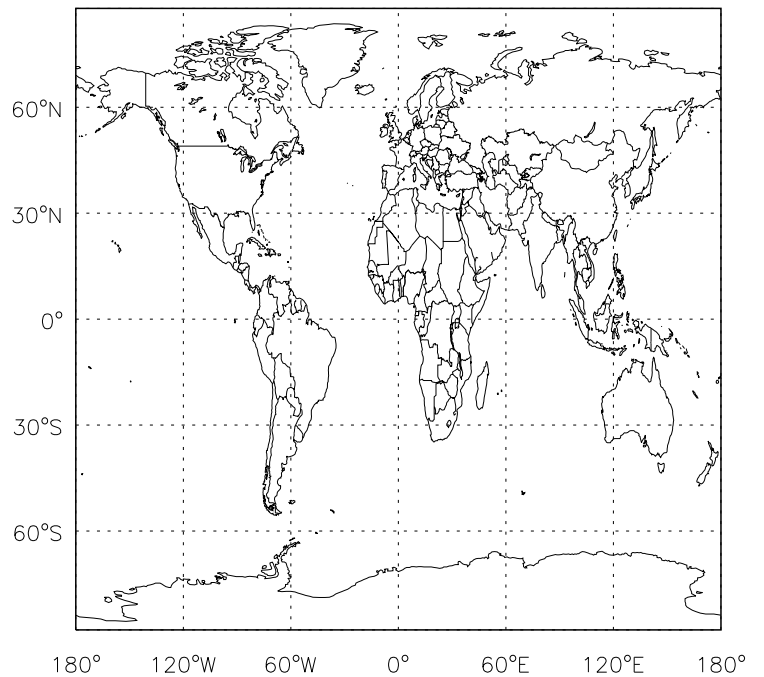
v11-01d-Run0 / v10-01-public-Run0

H2O / Ratio @ Surface for Jan



v11-01d-Run0 / v10-01-public-Run0

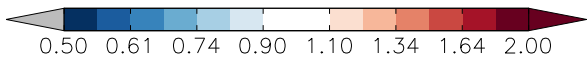
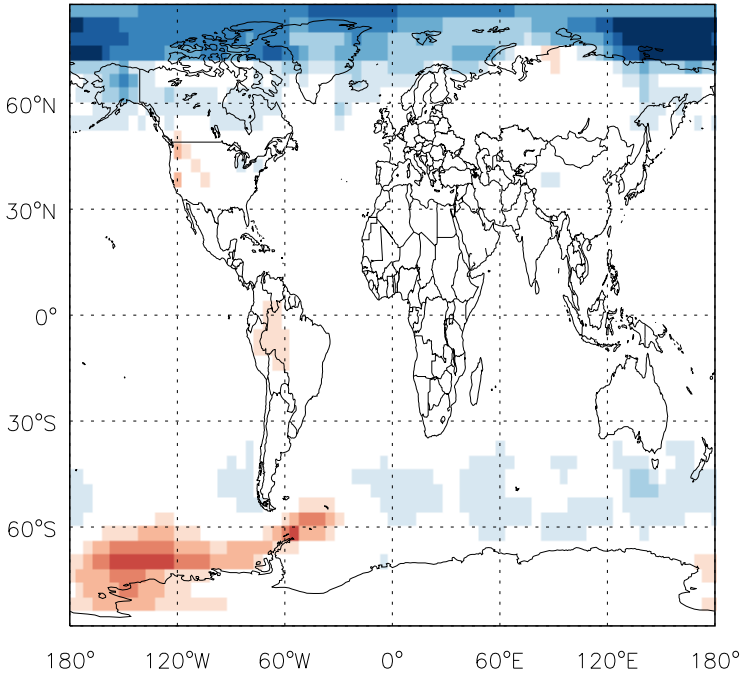
H2O/ Ratio @ 500 hPa for Jan



GEOS-Chem Ratio Maps at surface and 500 hPa

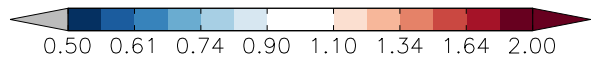
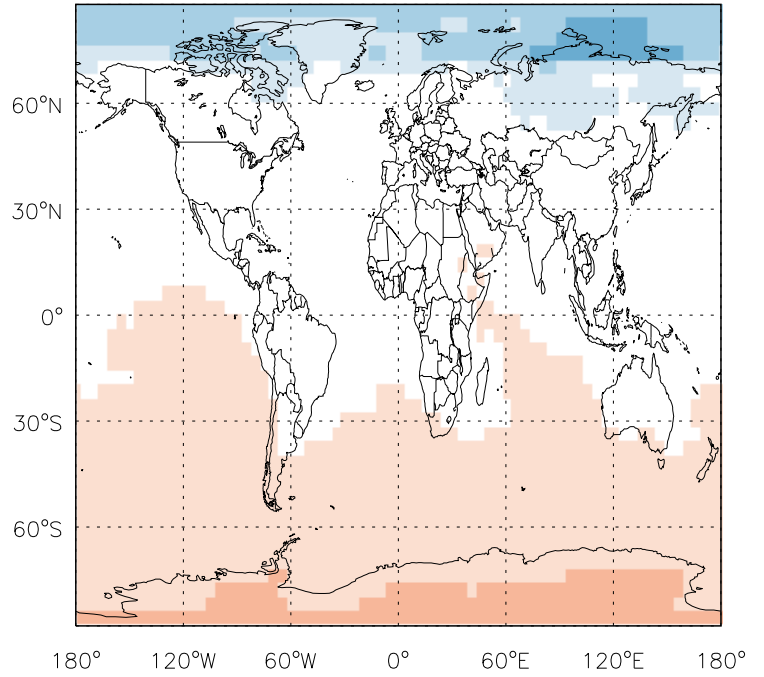
v11-01d-Run0 / v11-01b-Run0

OH / Ratio @ Surface for Jan



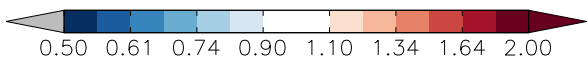
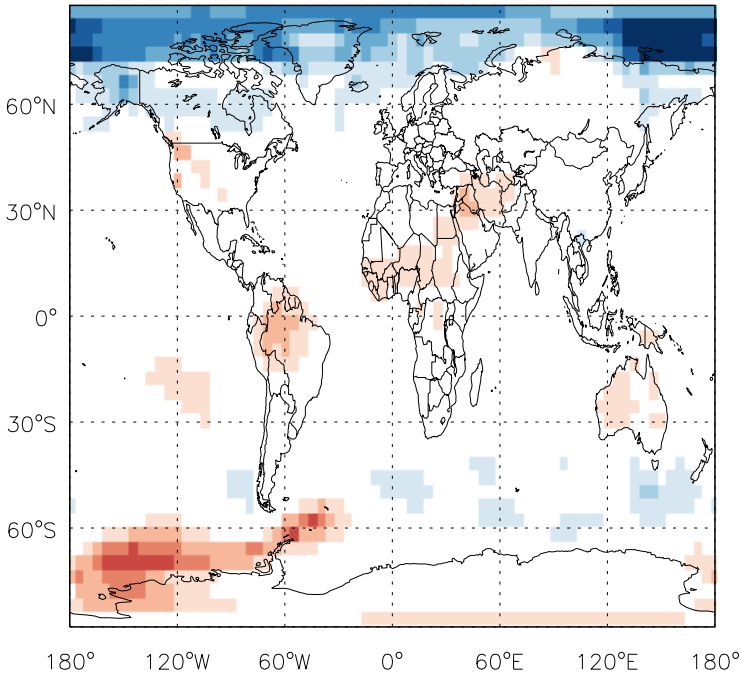
v11-01d-Run0 / v11-01b-Run0

OH / Ratio @ 500 hPa for Jan



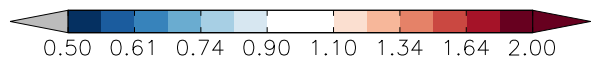
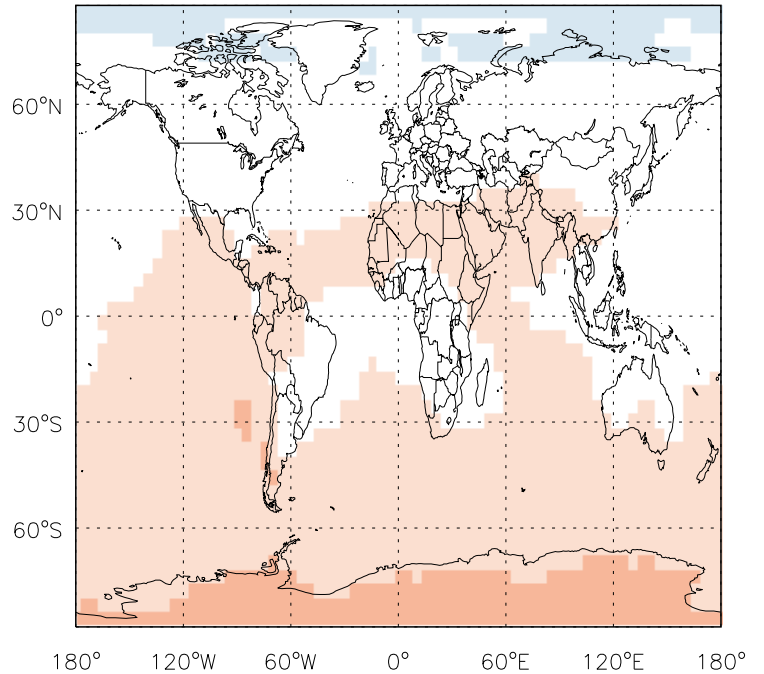
v11-01d-Run0 / v10-01-public-Run0

OH / Ratio @ Surface for Jan



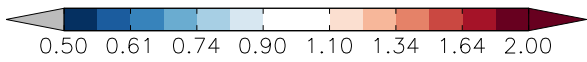
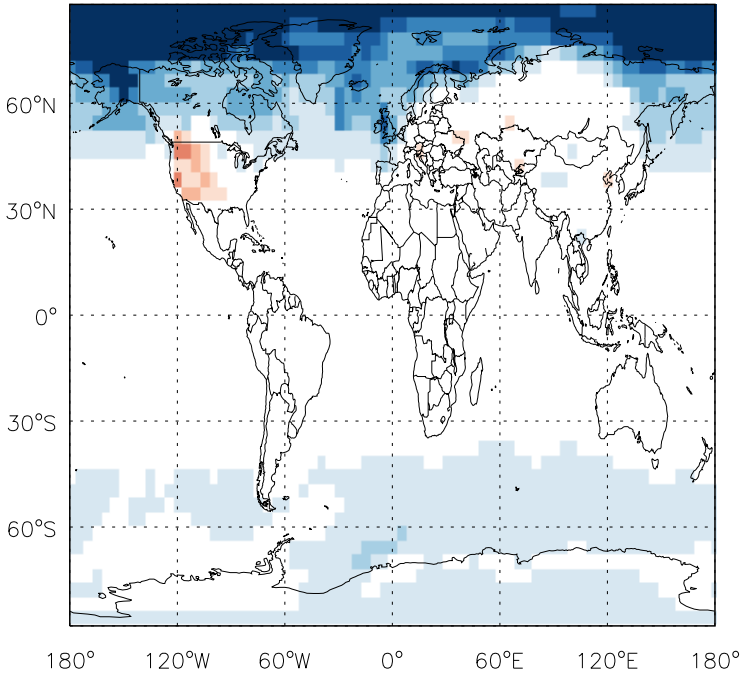
v11-01d-Run0 / v10-01-public-Run0

OH / Ratio @ 500 hPa for Jan

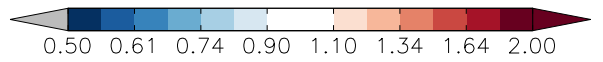
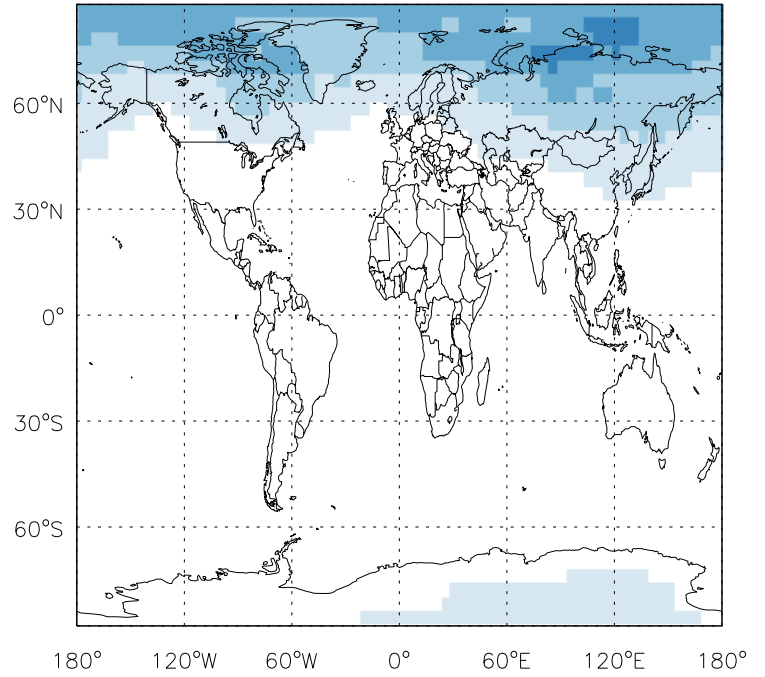


GEOS-Chem Ratio Maps at surface and 500 hPa

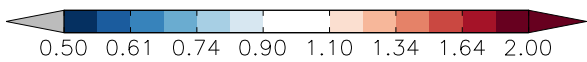
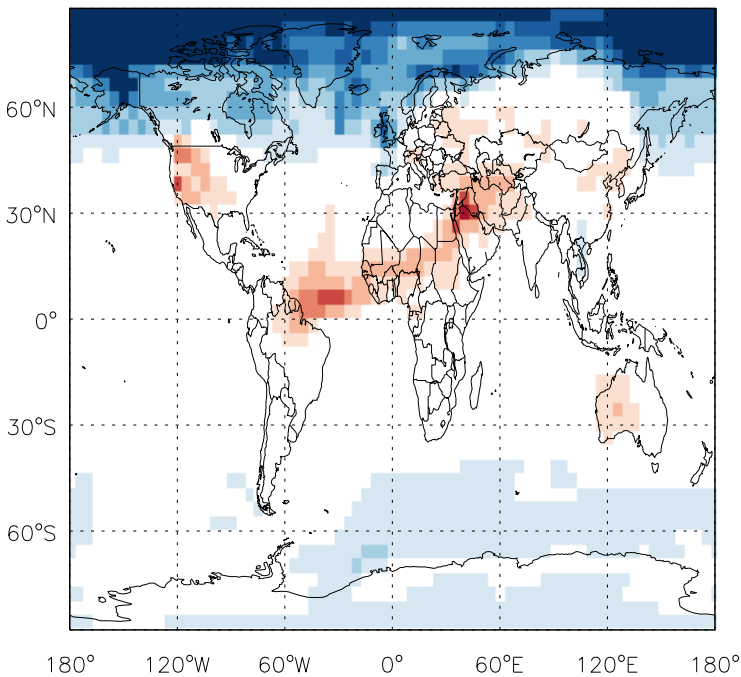
v11-01d-Run0 / v11-01b-Run0
HO2 / Ratio @ Surface for Jan



v11-01d-Run0 / v11-01b-Run0
HO2 / Ratio @ 500 hPa for Jan



v11-01d-Run0 / v10-01-public-Run0
HO2 / Ratio @ Surface for Jan



v11-01d-Run0 / v10-01-public-Run0
HO2 / Ratio @ 500 hPa for Jan

