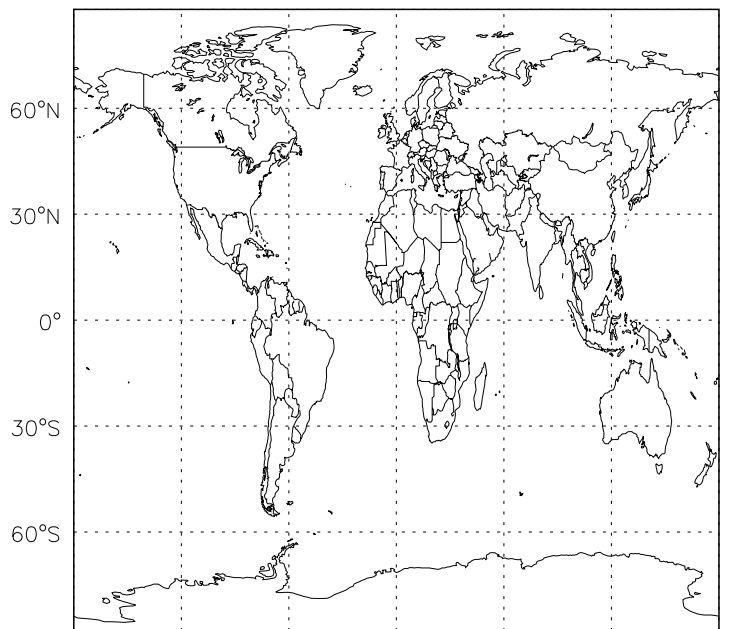


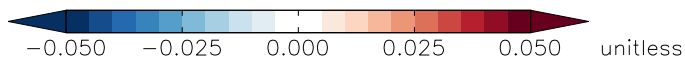
GEOS-Chem Difference Maps at surface and 500 hPa

v11-01d-Run1 - v11-01b-Run0

Dust: Column AOD diff for Jul

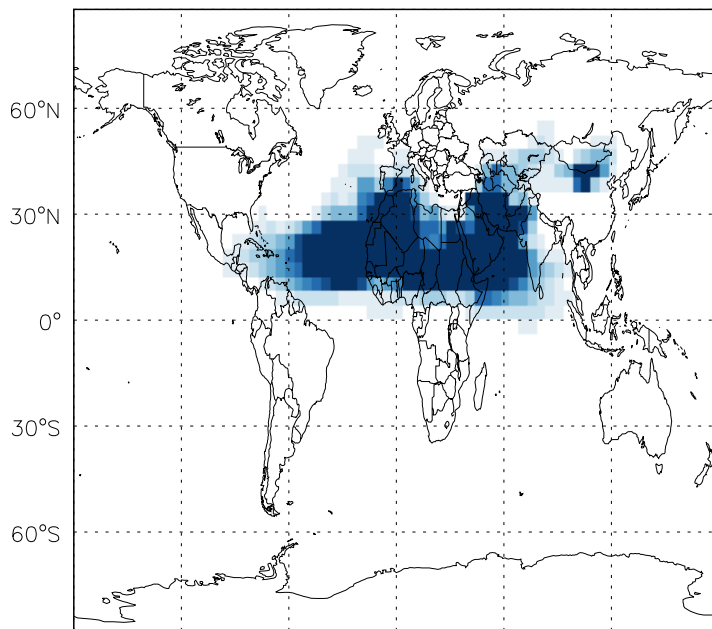


180° 120°W 60°W 0° 60°E 120°E 180°

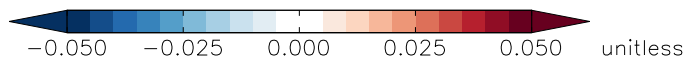


v11-01d-Run1 - v10-01-public-Run0

Dust: Column AOD diff for Jul

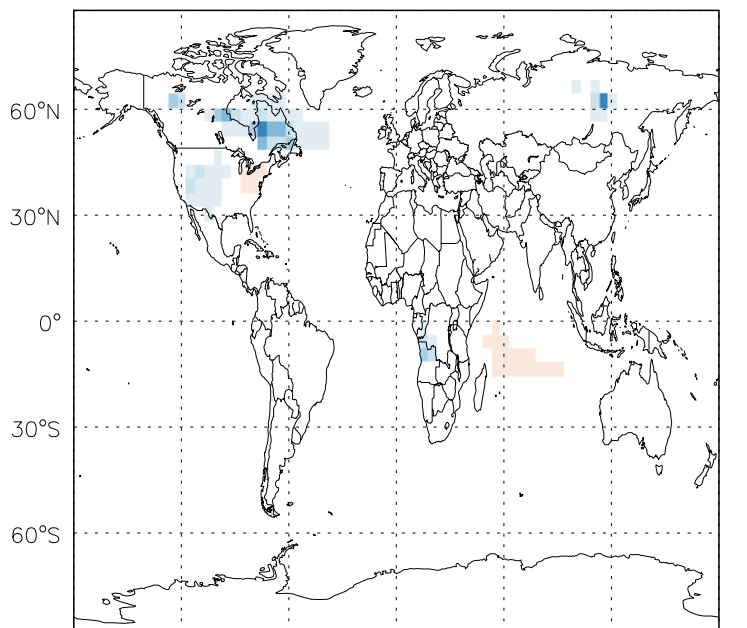


180° 120°W 60°W 0° 60°E 120°E 180°

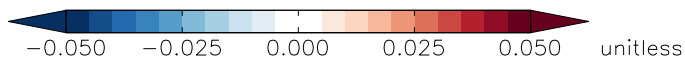


v11-01d-Run1 - v11-01b-Run0

SO4: Column AOD diff for Jul

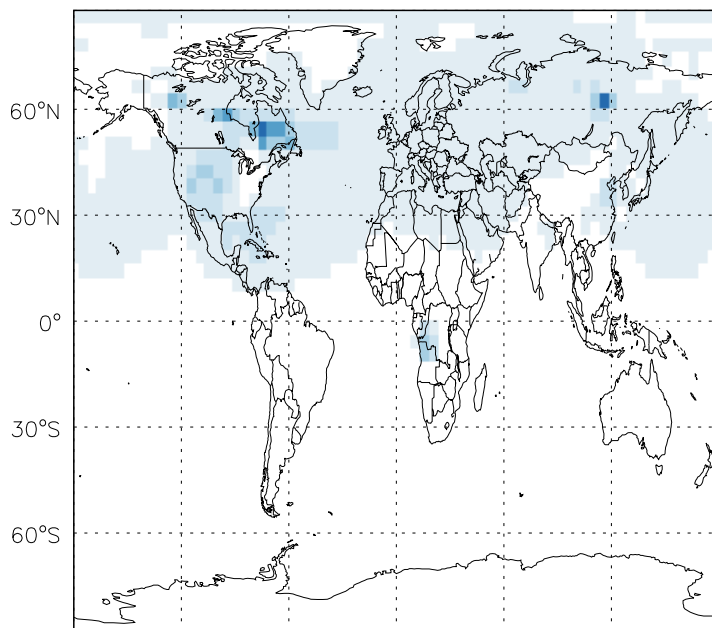


180° 120°W 60°W 0° 60°E 120°E 180°

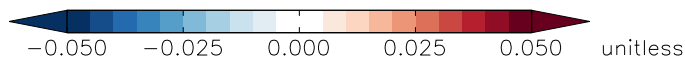


v11-01d-Run1 - v10-01-public-Run0

SO4: Column AOD diff for Jul



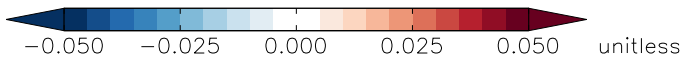
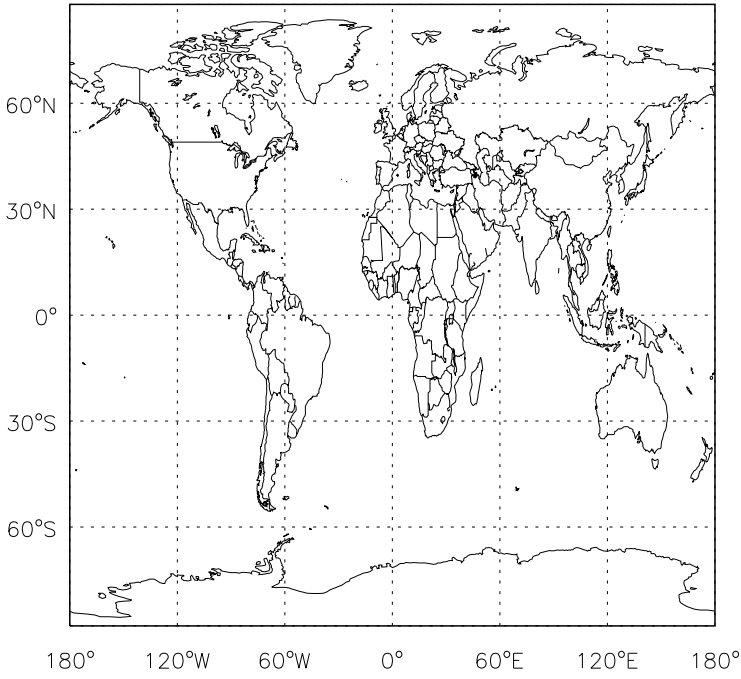
180° 120°W 60°W 0° 60°E 120°E 180°



GEOS-Chem Difference Maps at surface and 500 hPa

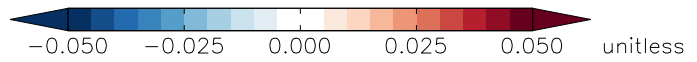
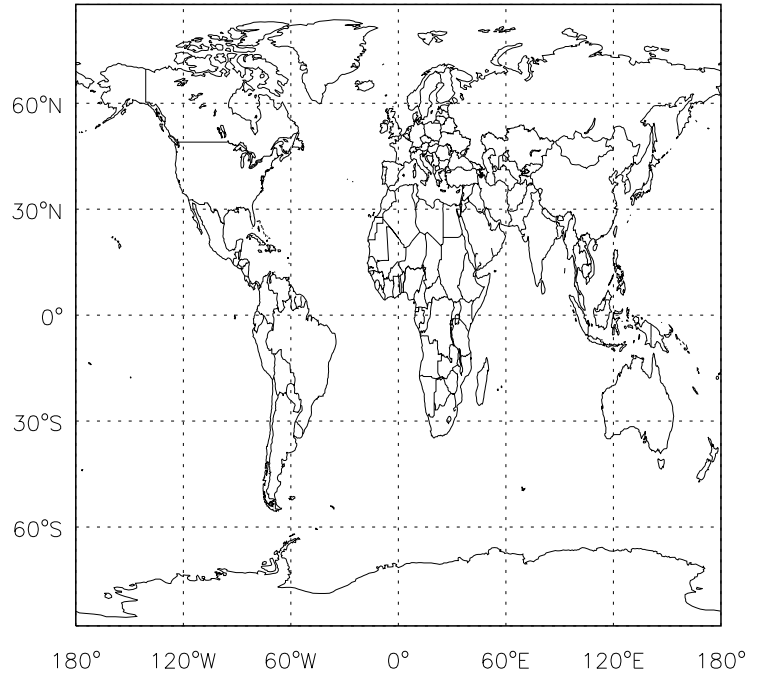
v11-01d-Run1 - v11-01b-Run0

BC: Column AOD diff for Jul



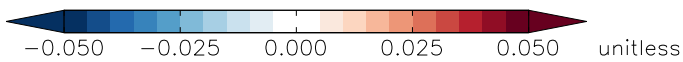
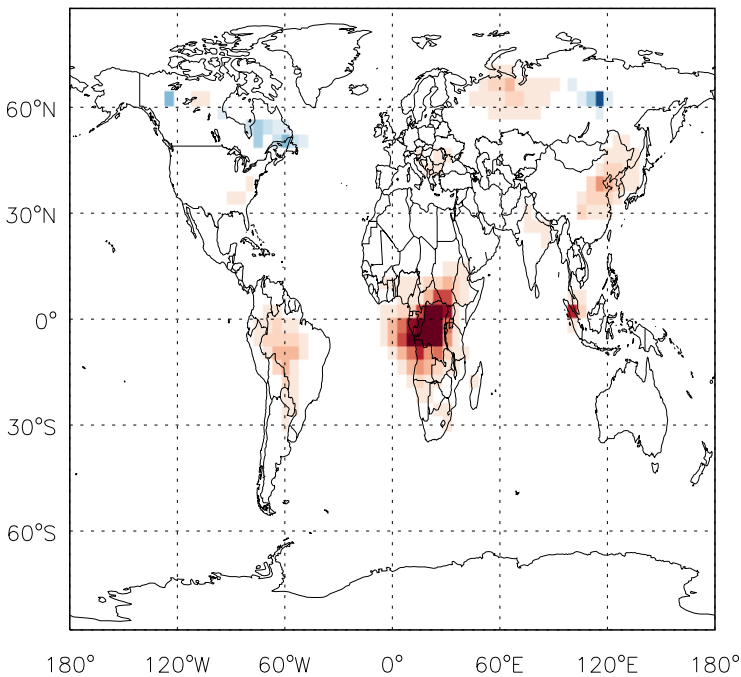
v11-01d-Run1 - v10-01-public-Run0

BC: Column AOD diff for Jul



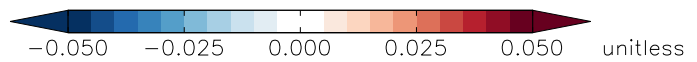
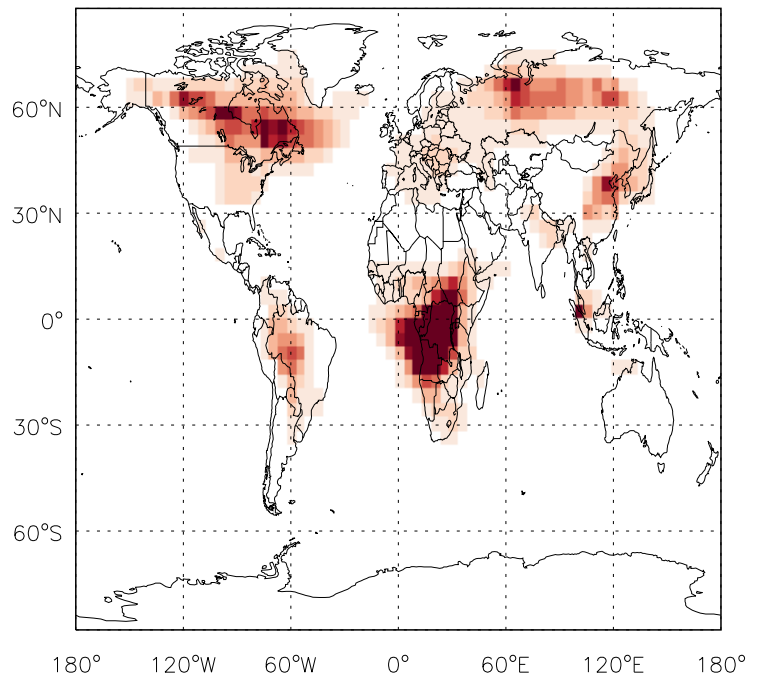
v11-01d-Run1 - v11-01b-Run0

OC: Column AOD diff for Jul



v11-01d-Run1 - v10-01-public-Run0

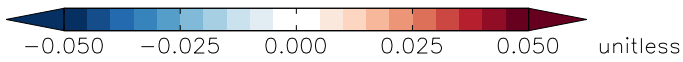
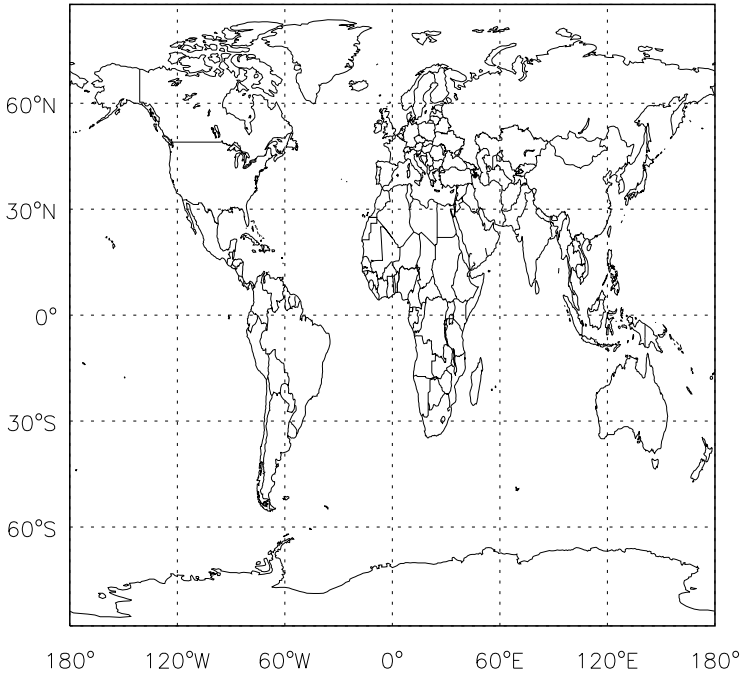
OC: Column AOD diff for Jul



GEOS-Chem Difference Maps at surface and 500 hPa

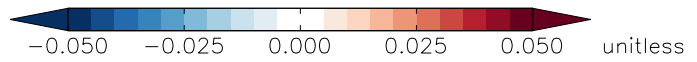
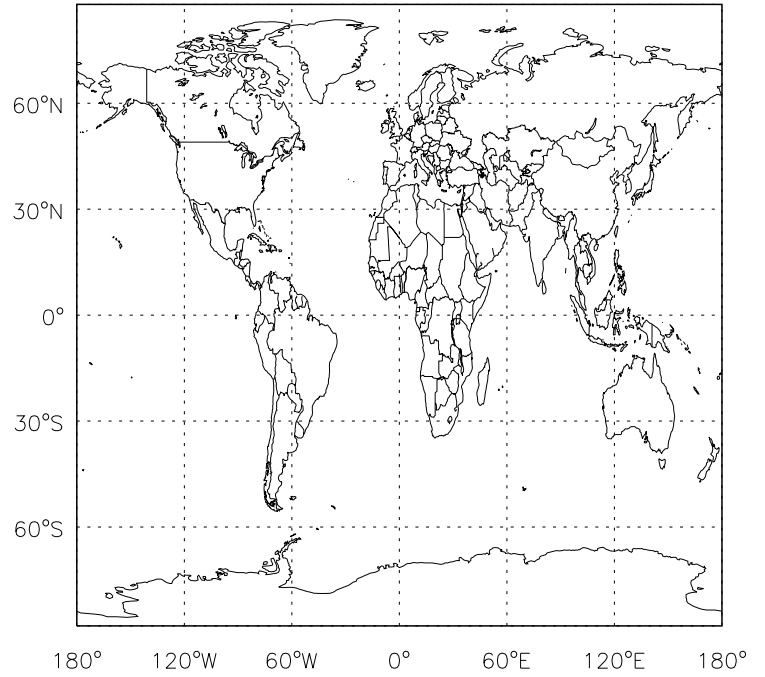
v11-01d-Run1 - v11-01b-Run0

SALA: Column AOD diff for Jul



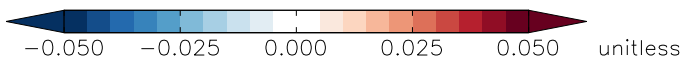
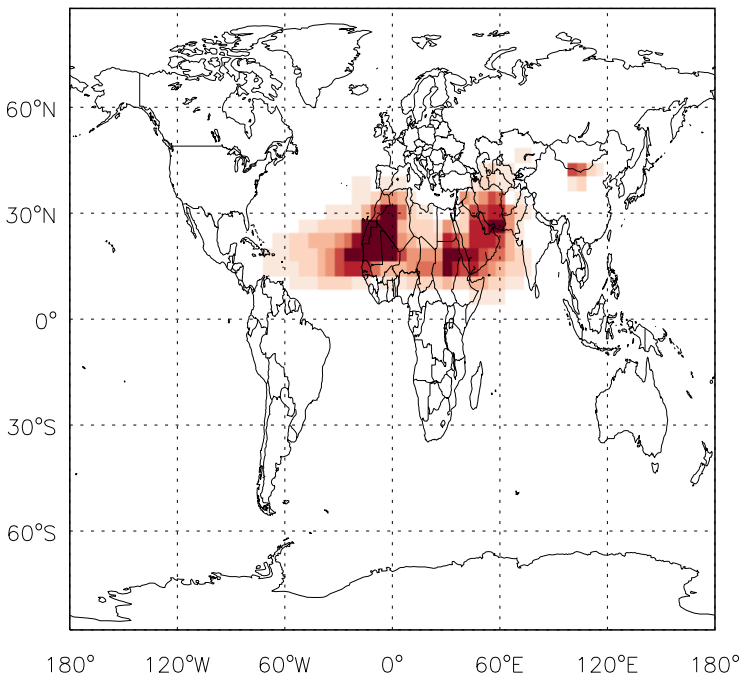
v11-01d-Run1 - v10-01-public-Run0

SALA: Column AOD diff for Jul



v11-01d-Run1 - v11-01b-Run0

SALC: Column AOD diff for Jul



v11-01d-Run1 - v10-01-public-Run0

SALC: Column AOD diff for Jul

