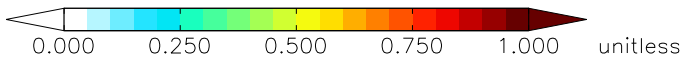
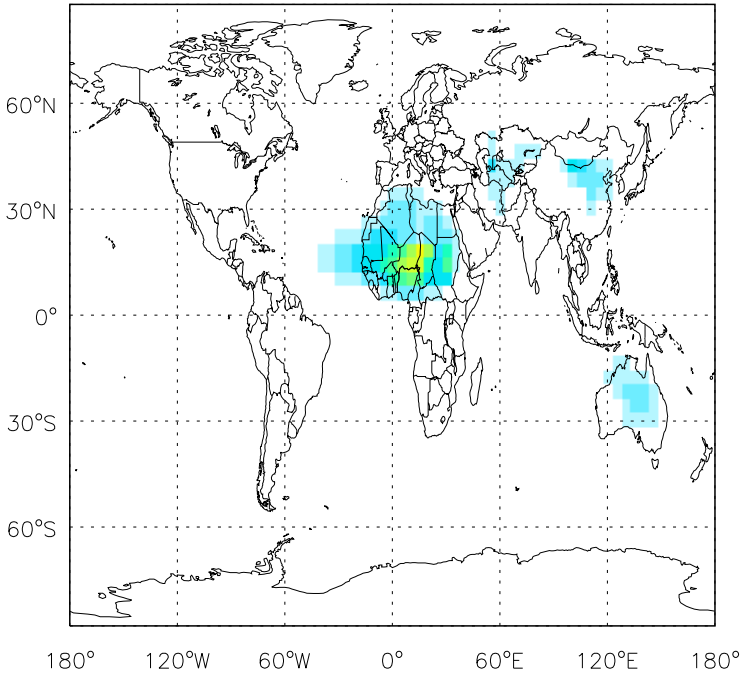


GEOS-Chem AOD Maps at surface and 500 hPa

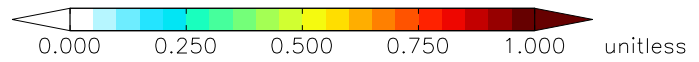
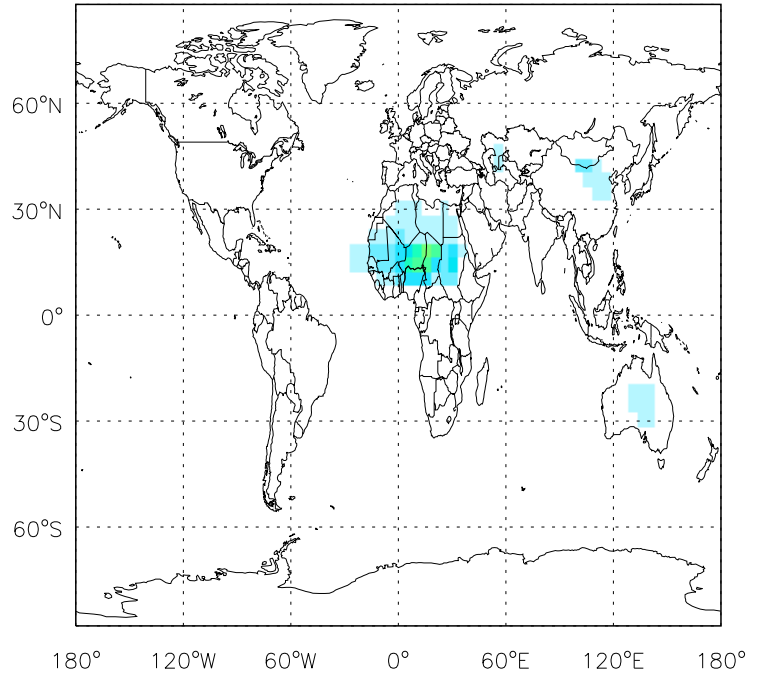
v10-01-public-Run0

Dust: Column AOD map for Oct



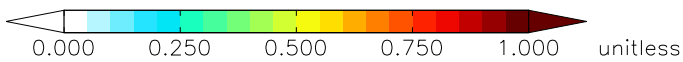
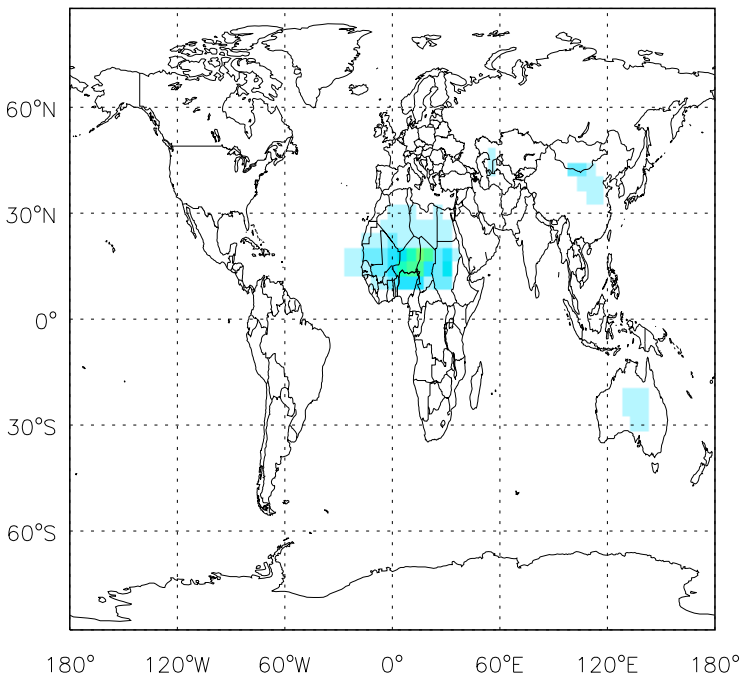
v11-01b-Run0

Dust: Column AOD map for Oct

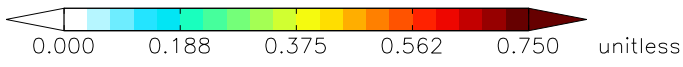
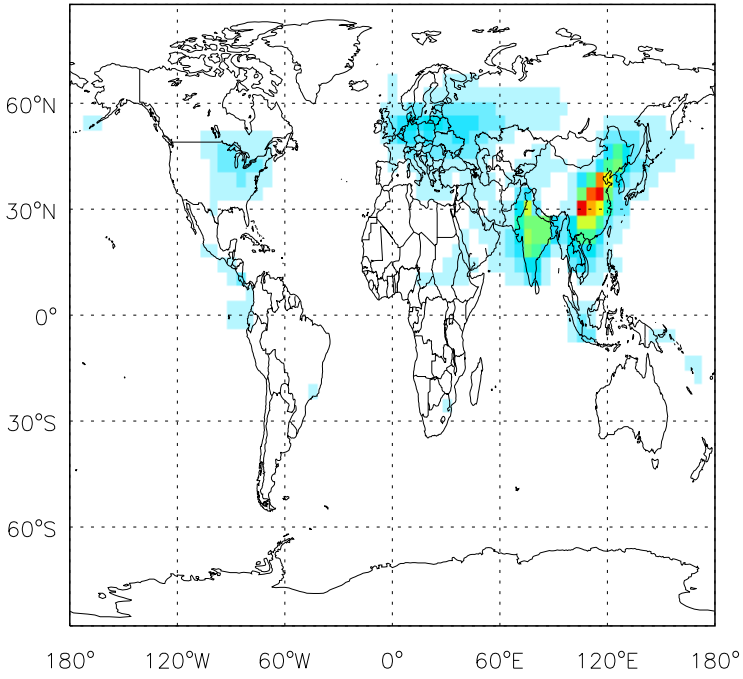


v11-01d-Run1

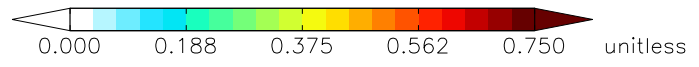
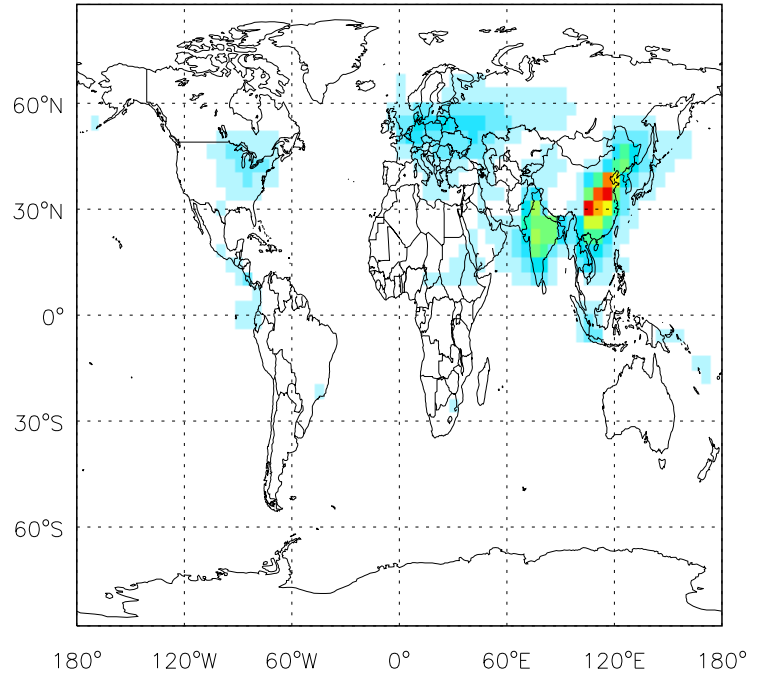
Dust: Column AOD map for Oct



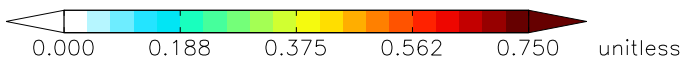
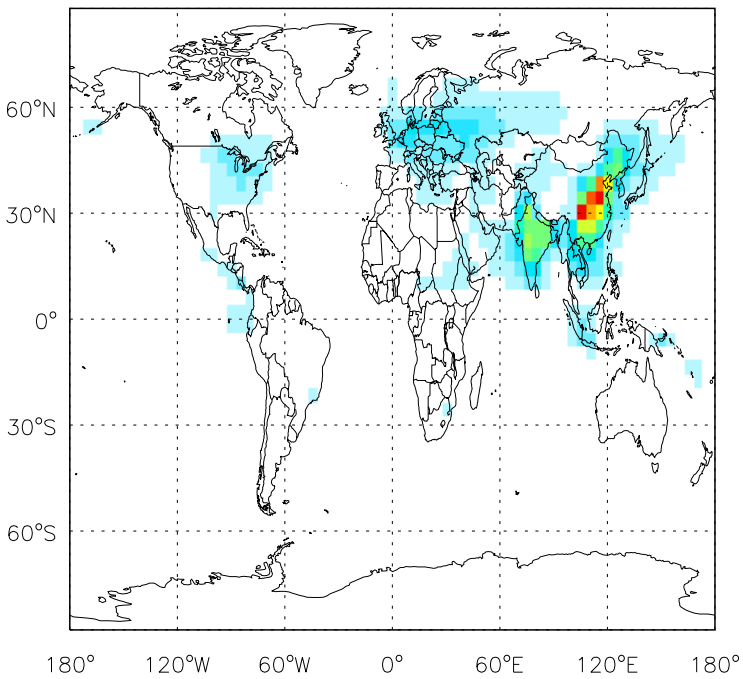
v10-01-public-Run0
S04: Column AOD map for Oct



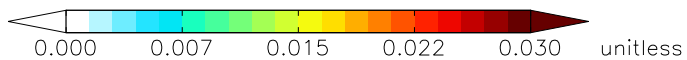
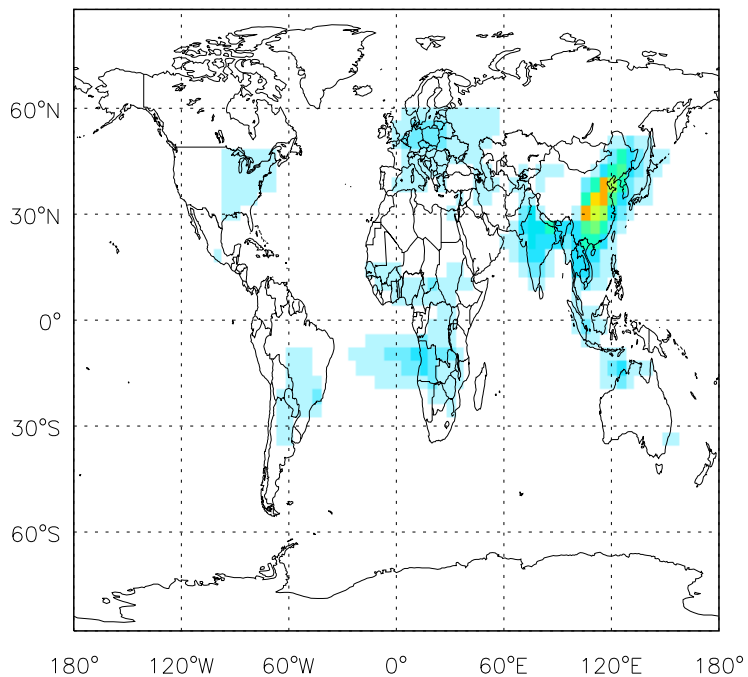
v11-01b-Run0
S04: Column AOD map for Oct



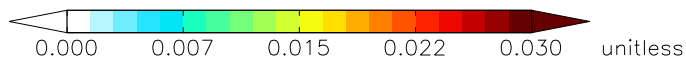
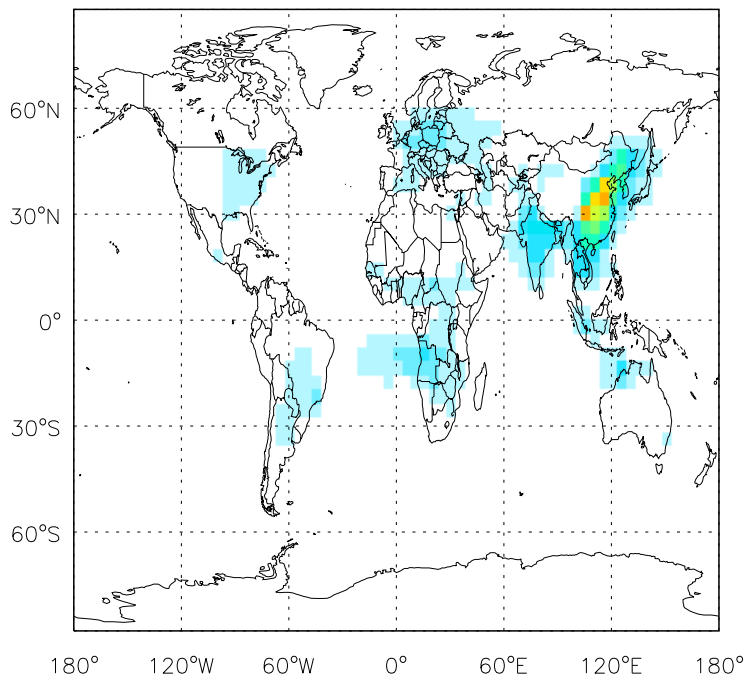
v11-01d-Run1
S04: Column AOD map for Oct



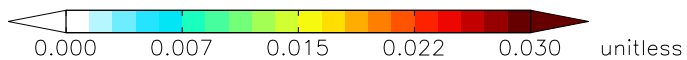
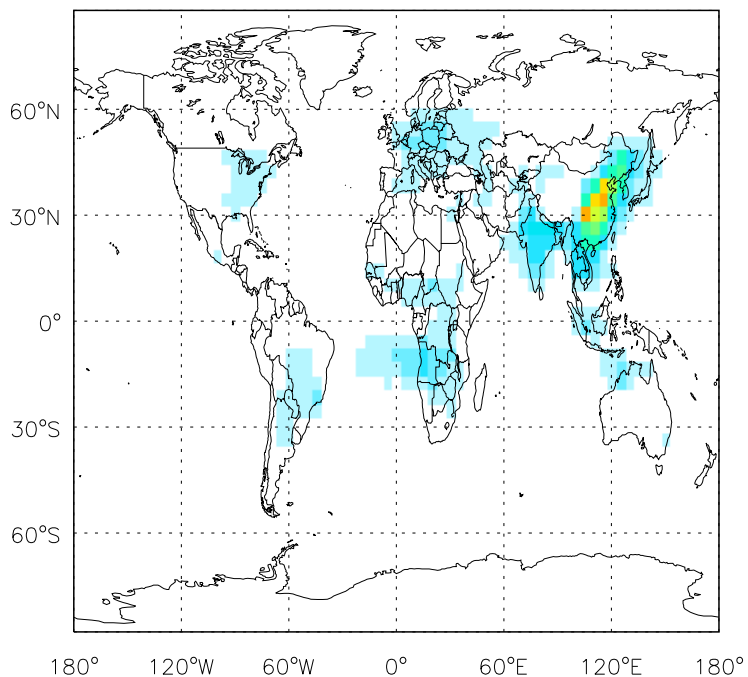
v10-01-public-Run0
BC: Column AOD map for Oct



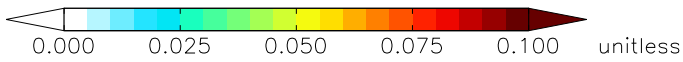
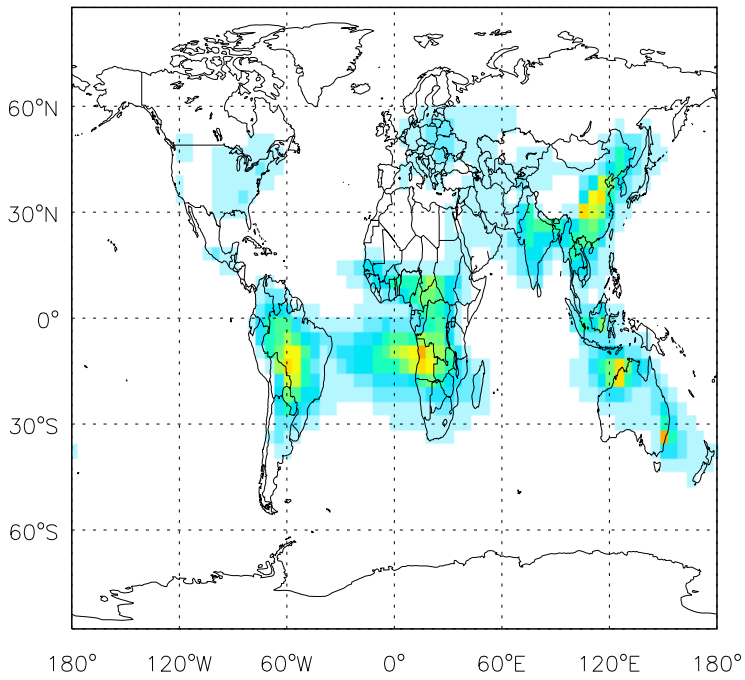
v11-01b-Run0
BC: Column AOD map for Oct



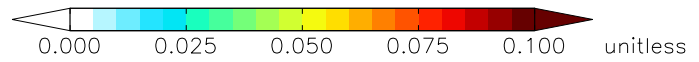
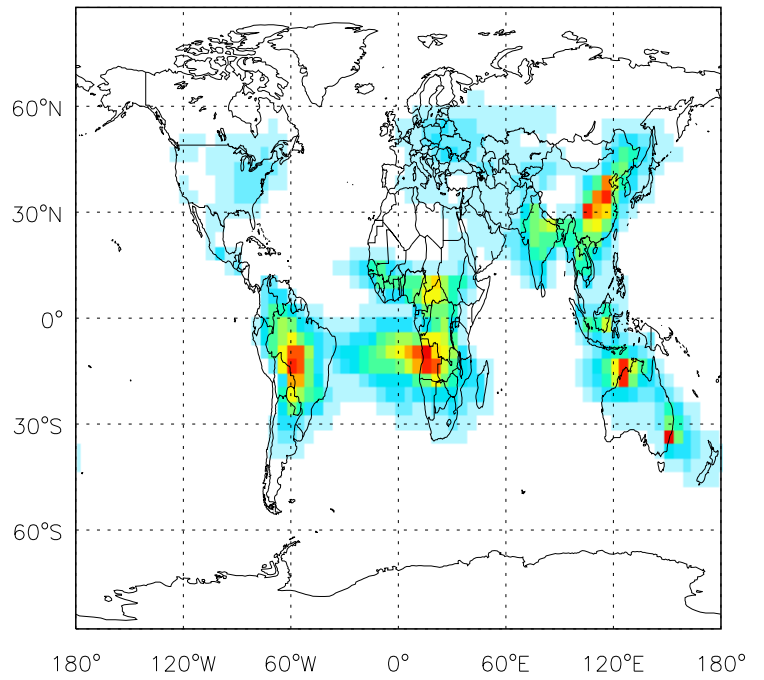
v11-01d-Run1
BC: Column AOD map for Oct



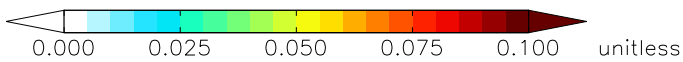
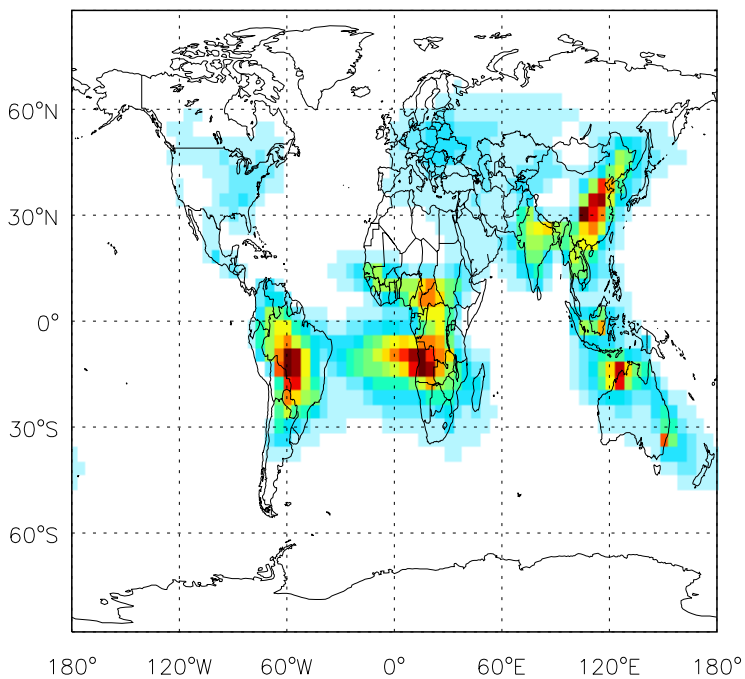
v10-01-public-Run0
OC: Column AOD map for Oct



v11-01b-Run0
OC: Column AOD map for Oct



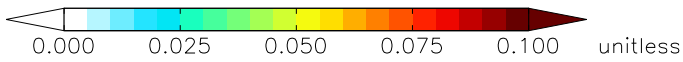
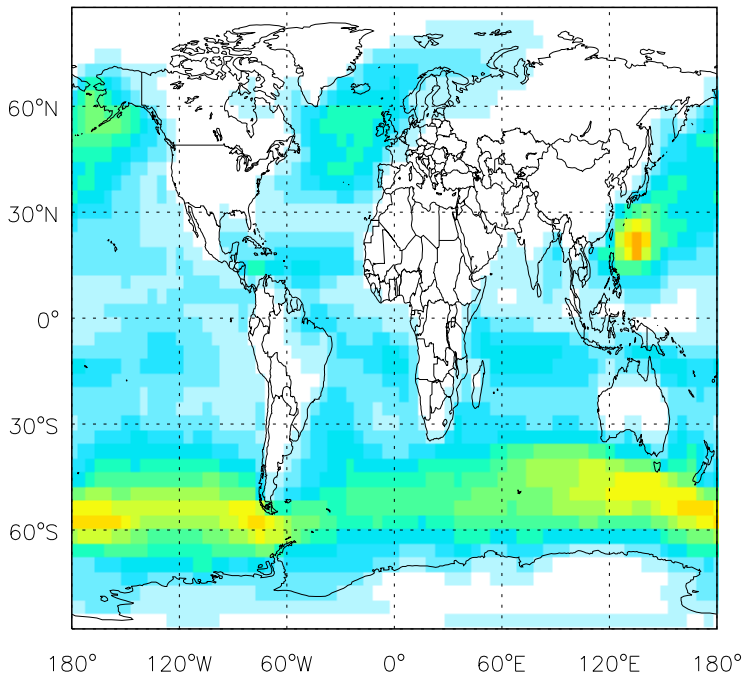
v11-01d-Run1
OC: Column AOD map for Oct



GEOS-Chem AOD Maps at surface and 500 hPa

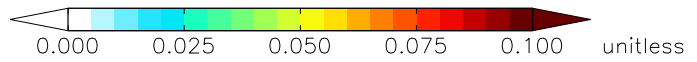
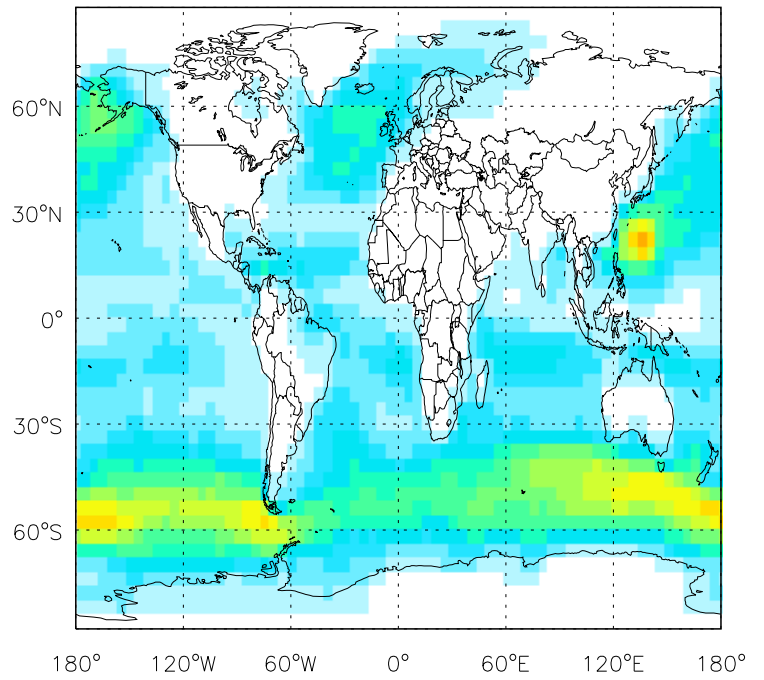
v10-01-public-Run0

SALA: Column AOD map for Oct



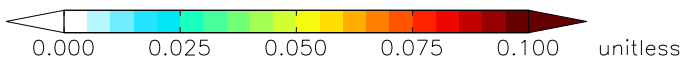
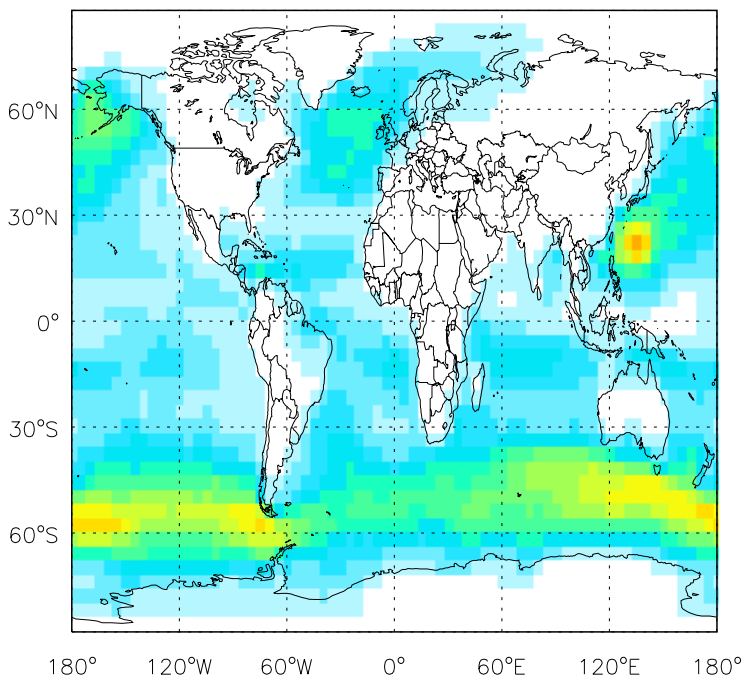
v11-01b-Run0

SALA: Column AOD map for Oct



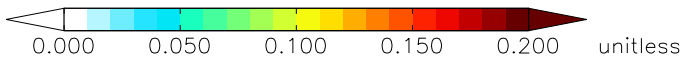
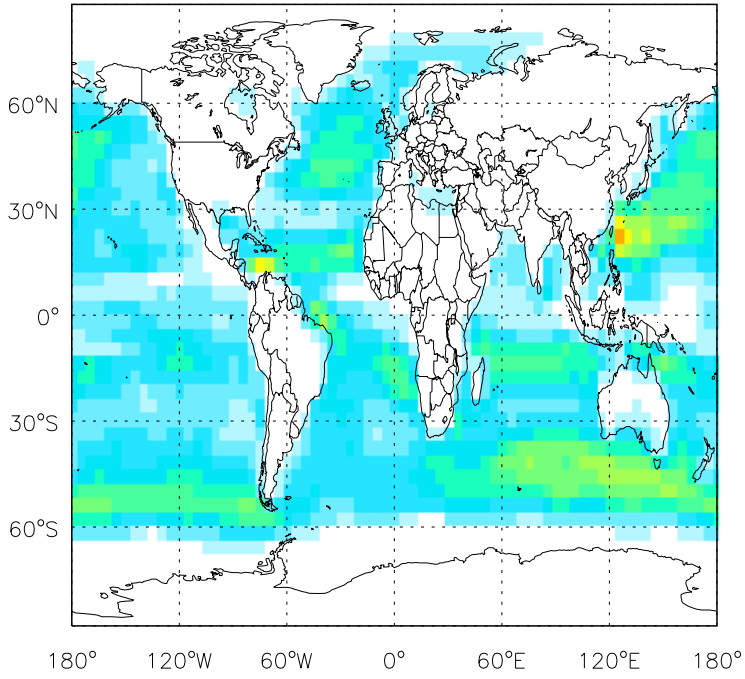
v11-01d-Run1

SALA: Column AOD map for Oct



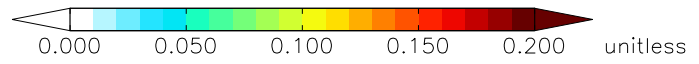
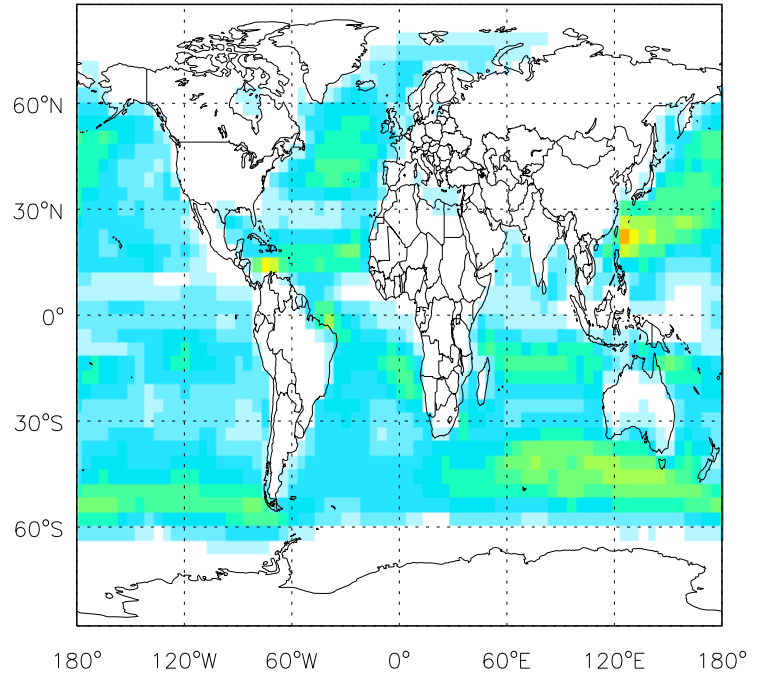
v10-01-public-Run0

SALC: Column AOD map for Oct



v11-01b-Run0

SALC: Column AOD map for Oct



v11-01d-Run1

SALC: Column AOD map for Oct

