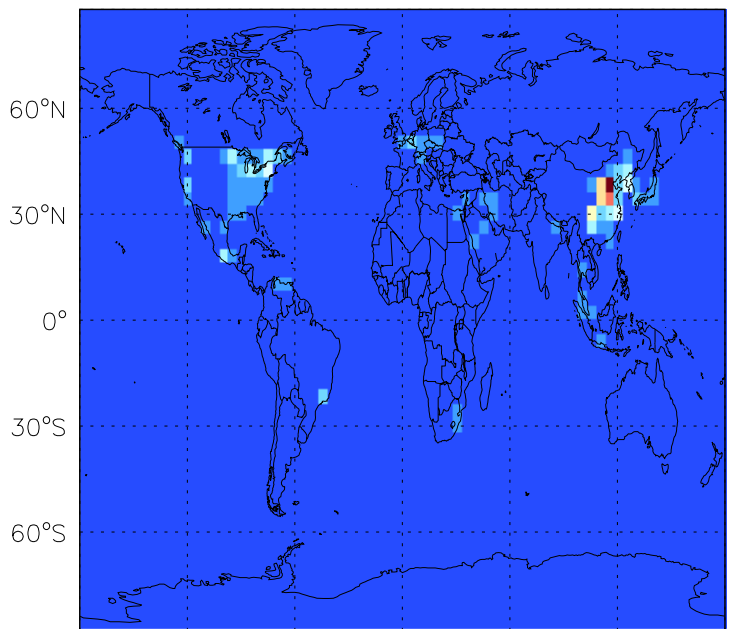


GEOS-Chem Emission Maps

v10-01-public-Run0

OC anthro emissions for Apr

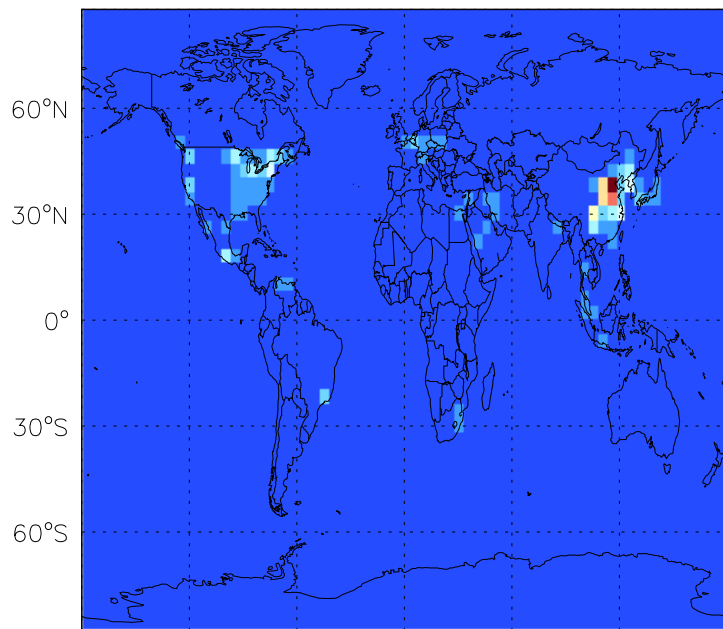


180° 120°W 60°W 0° 60°E 120°E 180°

0.00e+00 6.22e+06 1.24e+07kg C

v11-01b-Run0

OC anthro emissions for Apr

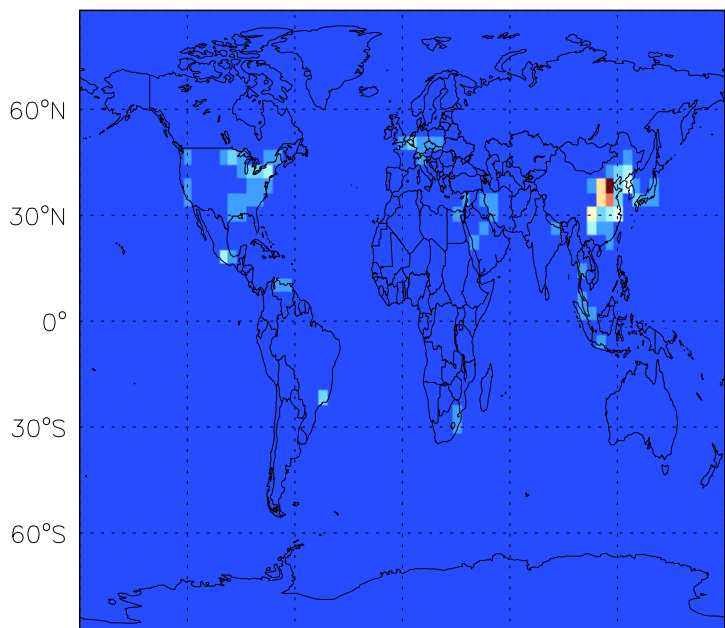


180° 120°W 60°W 0° 60°E 120°E 180°

0.00e+00 6.22e+06 1.24e+07kg C

v11-01d-Run1

OC anthro emissions for Apr



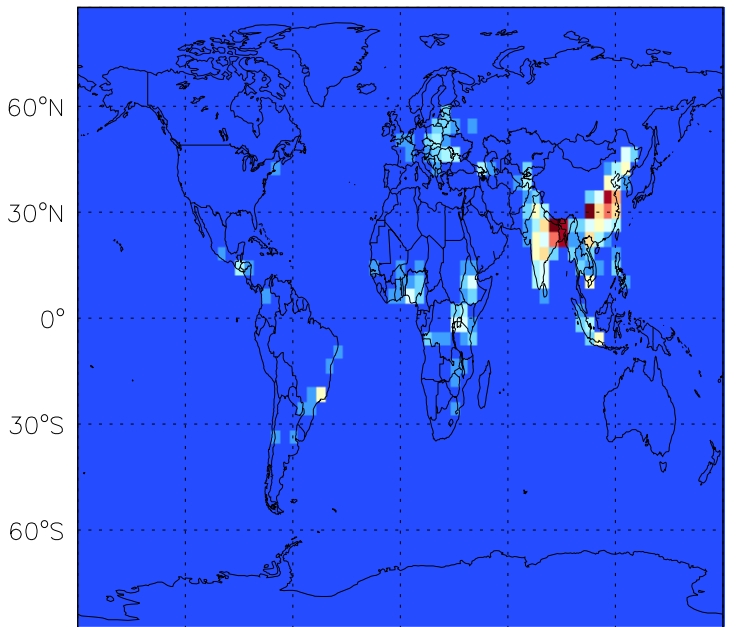
180° 120°W 60°W 0° 60°E 120°E 180°

0.00e+00 6.22e+06 1.24e+07kg C

GEOS-Chem Emission Maps

v10-01-public-Run0

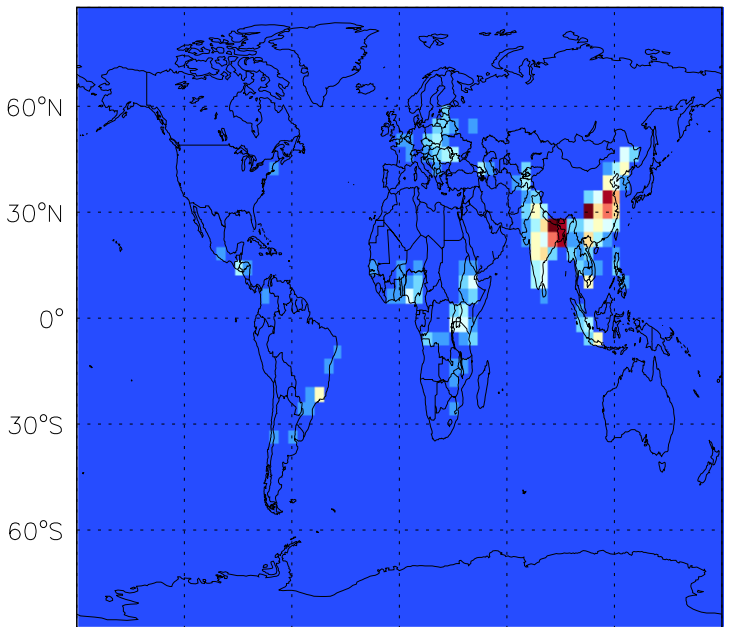
OC biofuel emissions for Apr



0.00e+00 5.85e+06 1.17e+07kg C

v11-01b-Run0

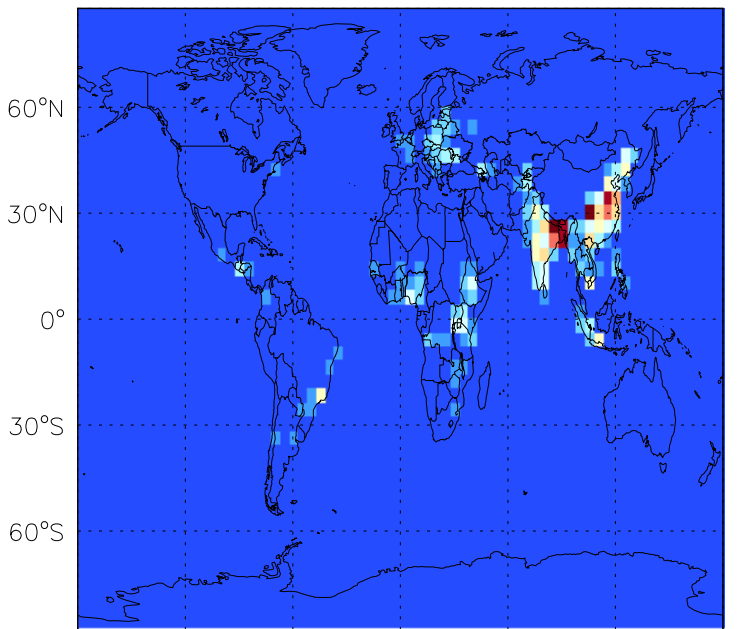
OC biofuel emissions for Apr



0.00e+00 5.85e+06 1.17e+07kg C

v11-01d-Run1

OC biofuel emissions for Apr

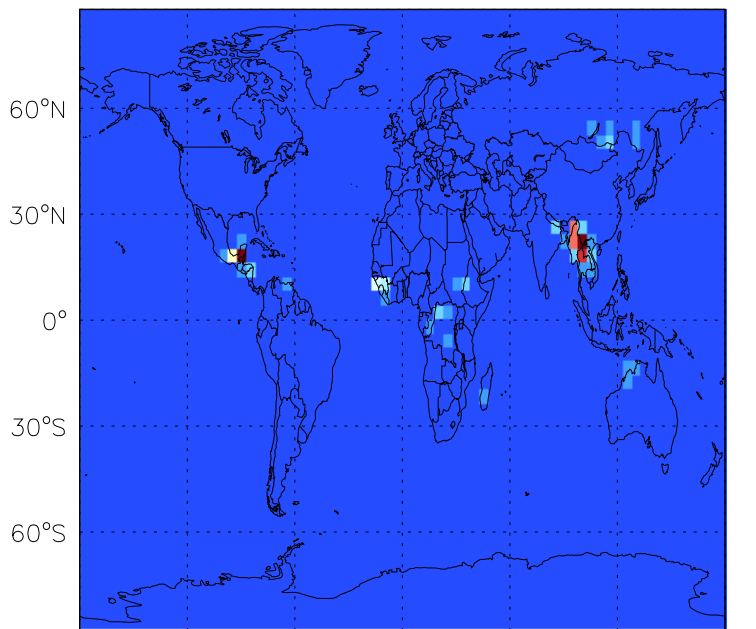


0.00e+00 5.85e+06 1.17e+07kg C

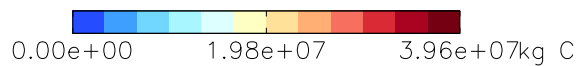
GEOS-Chem Emission Maps

v10-01-public-Run0

OC biomass emissions for Apr

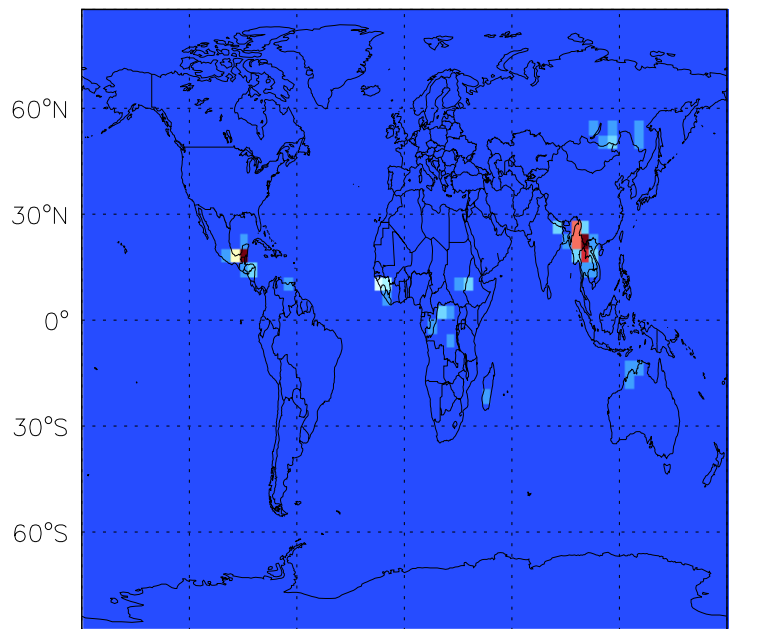


180° 120°W 60°W 0° 60°E 120°E 180°

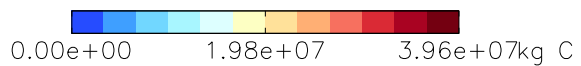


v11-01b-Run0

OC biomass emissions for Apr

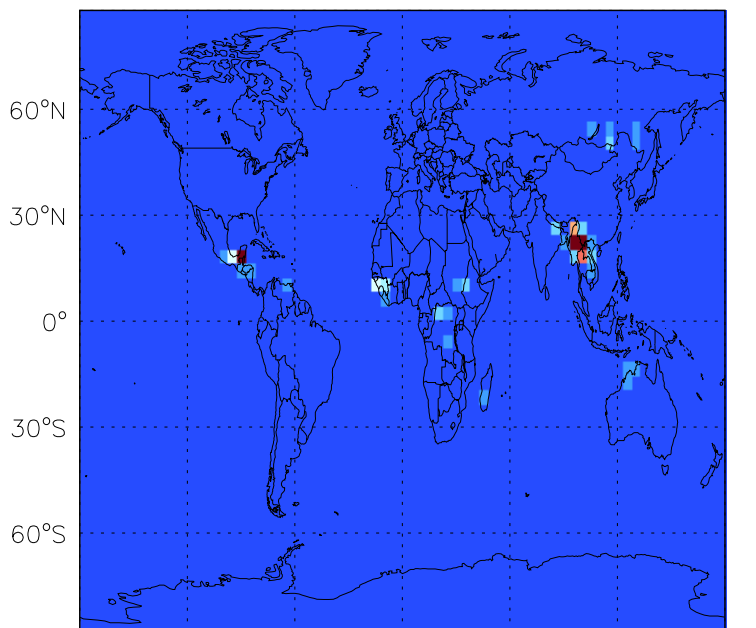


180° 120°W 60°W 0° 60°E 120°E 180°

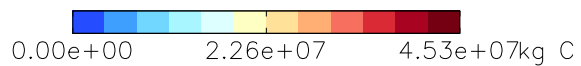


v11-01d-Run1

OC biomass emissions for Apr



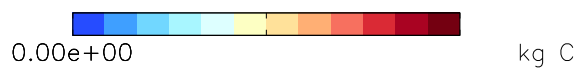
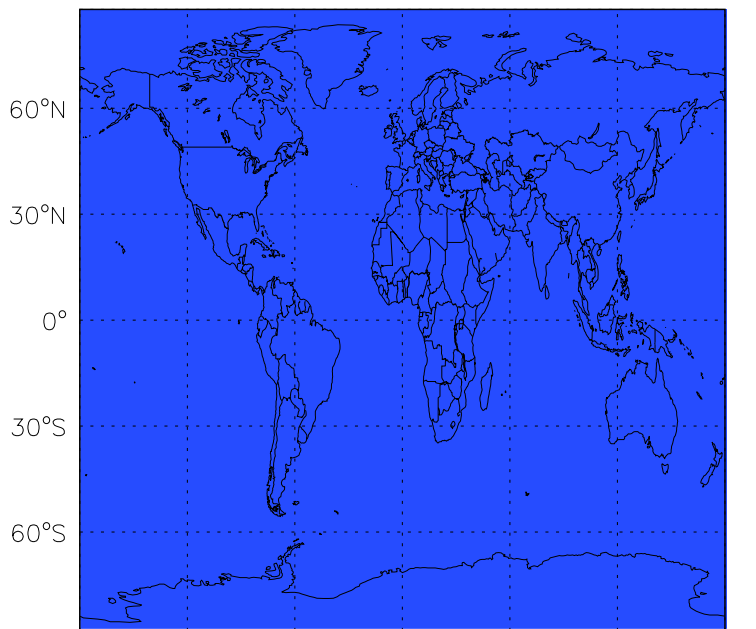
180° 120°W 60°W 0° 60°E 120°E 180°



GEOS-Chem Emission Maps

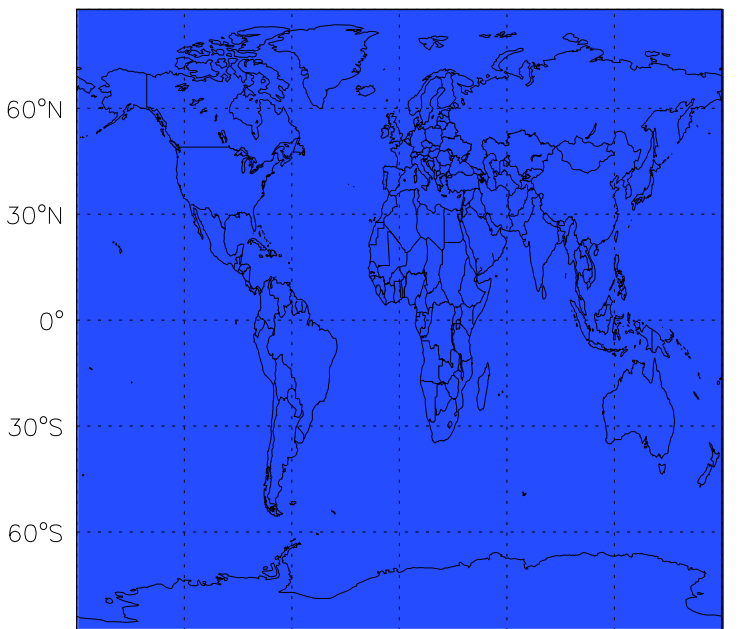
v10-01-public-Run0

OC biogenic emissions for Apr



v11-01b-Run0

OC biogenic emissions for Apr



v11-01d-Run1

OC biogenic emissions for Apr

