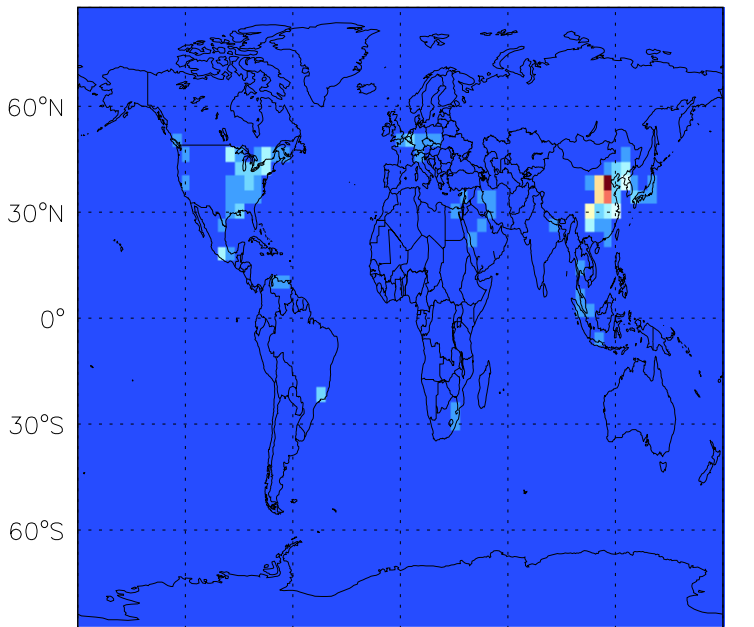


GEOS-Chem Emission Maps

v10-01-public-Run0

OC anthro emissions for Oct

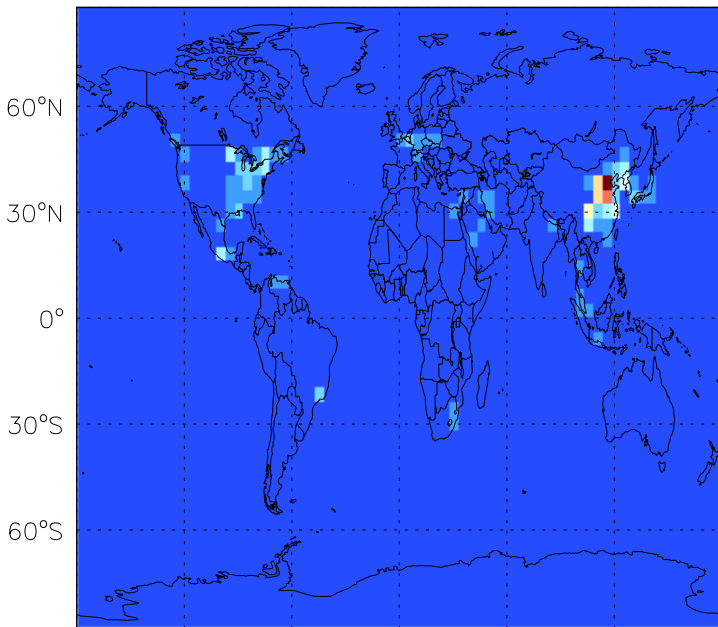


180° 120°W 60°W 0° 60°E 120°E 180°

0.00e+00 6.22e+06 1.24e+07kg C

v11-01b-Run0

OC anthro emissions for Oct

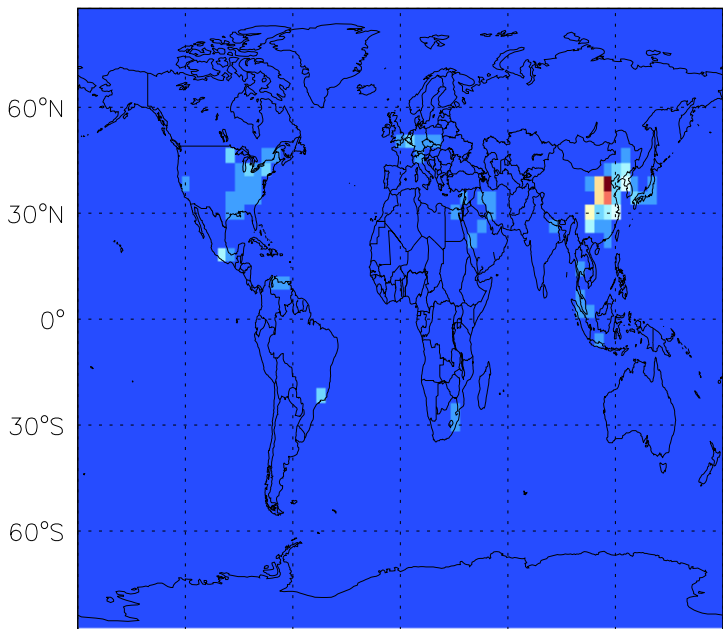


180° 120°W 60°W 0° 60°E 120°E 180°

0.00e+00 6.22e+06 1.24e+07kg C

v11-01d-Run1

OC anthro emissions for Oct



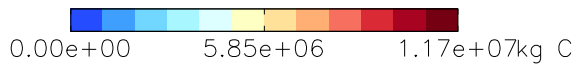
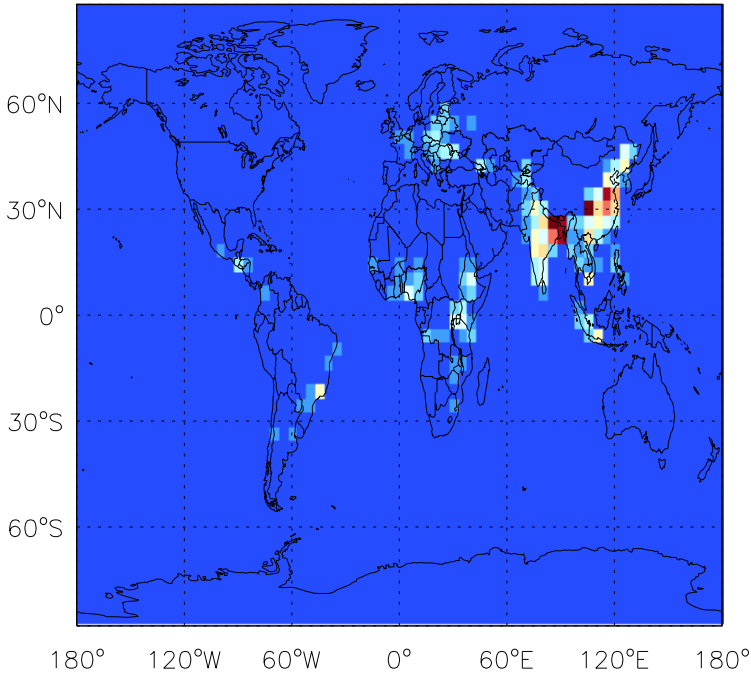
180° 120°W 60°W 0° 60°E 120°E 180°

0.00e+00 6.22e+06 1.24e+07kg C

GEOS-Chem Emission Maps

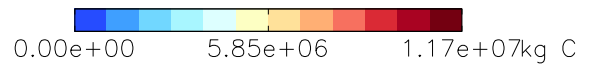
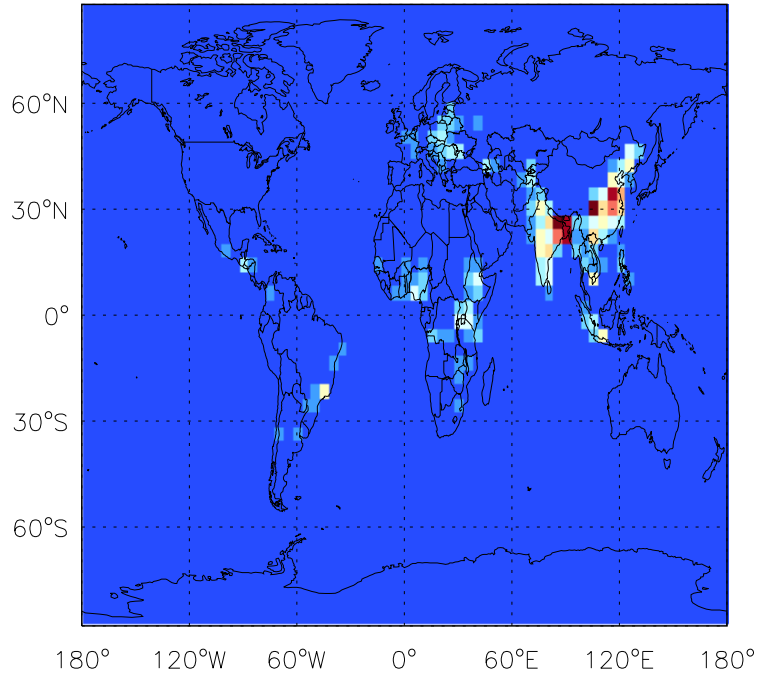
v10-01-public-Run0

OC biofuel emissions for Oct



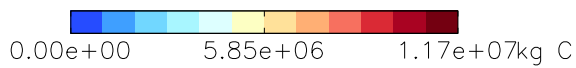
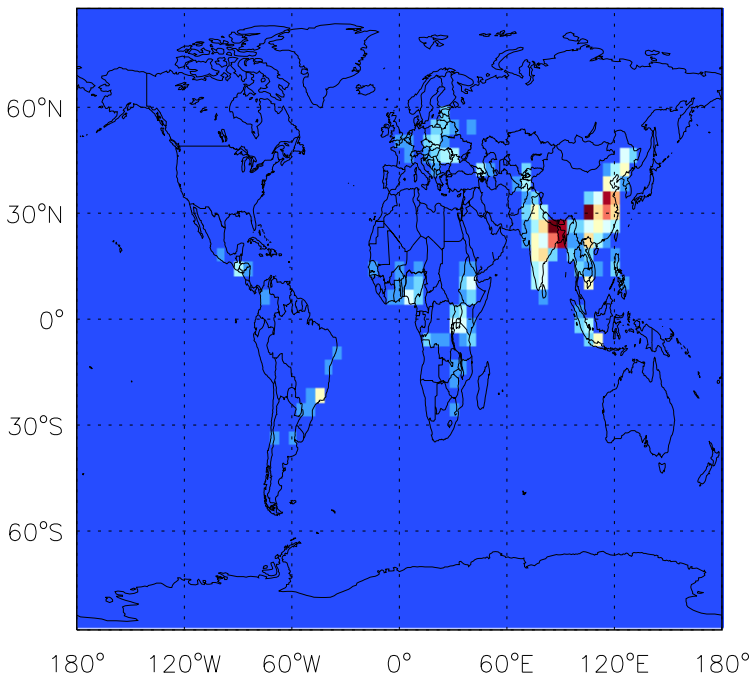
v11-01b-Run0

OC biofuel emissions for Oct



v11-01d-Run1

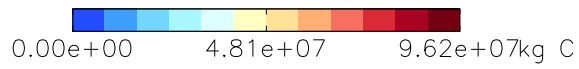
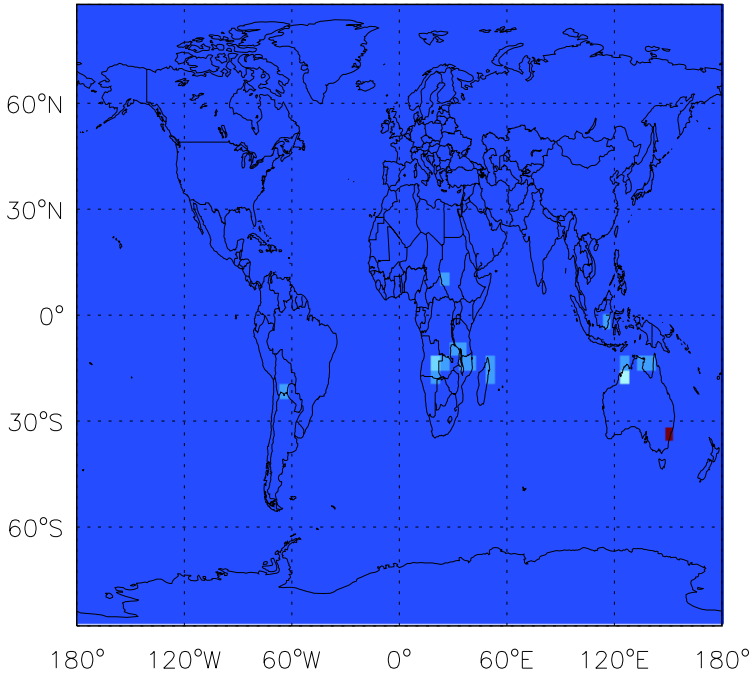
OC biofuel emissions for Oct



GEOS-Chem Emission Maps

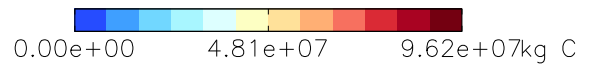
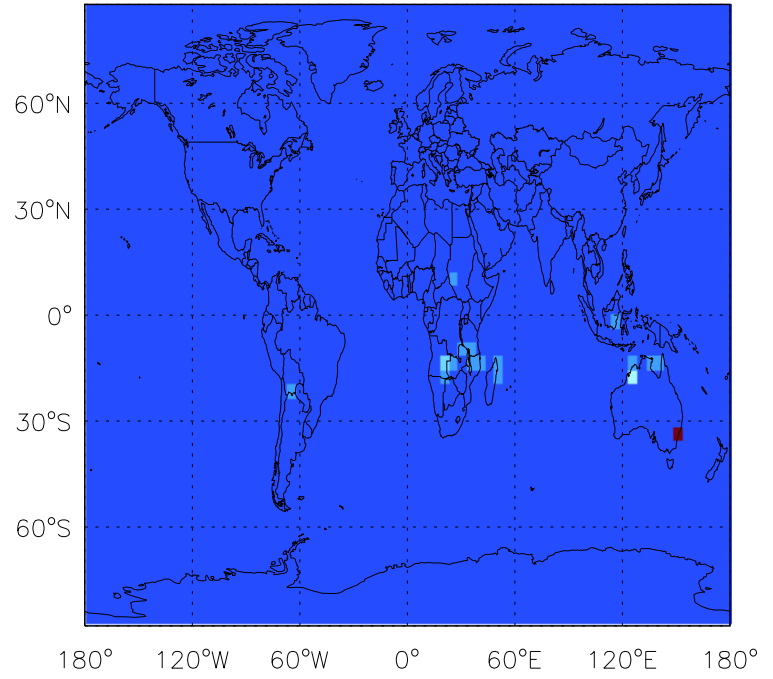
v10-01-public-Run0

OC biomass emissions for Oct



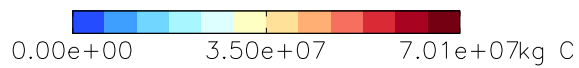
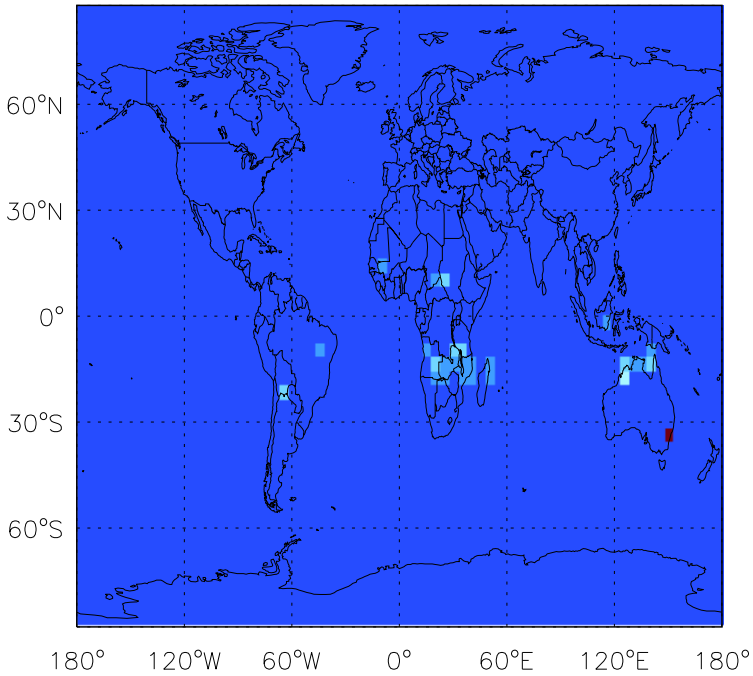
v11-01b-Run0

OC biomass emissions for Oct



v11-01d-Run1

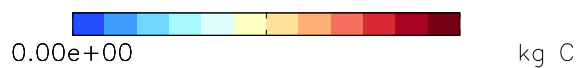
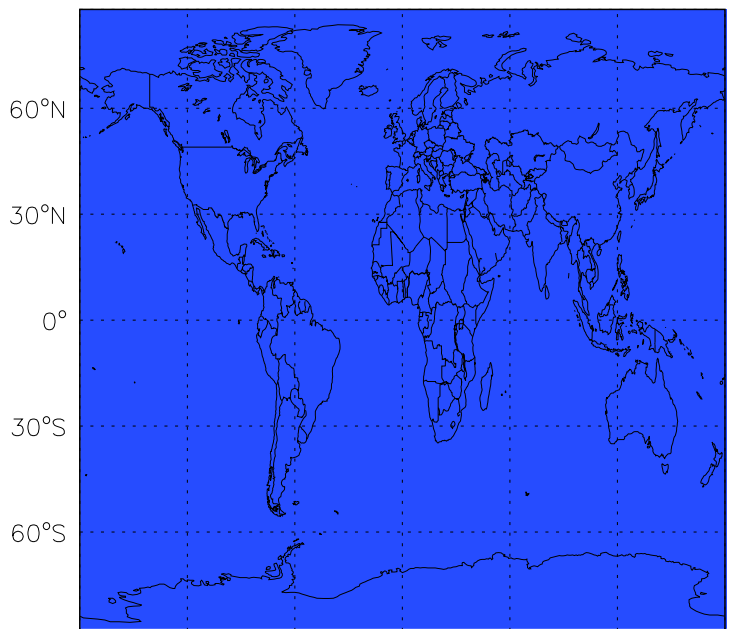
OC biomass emissions for Oct



GEOS-Chem Emission Maps

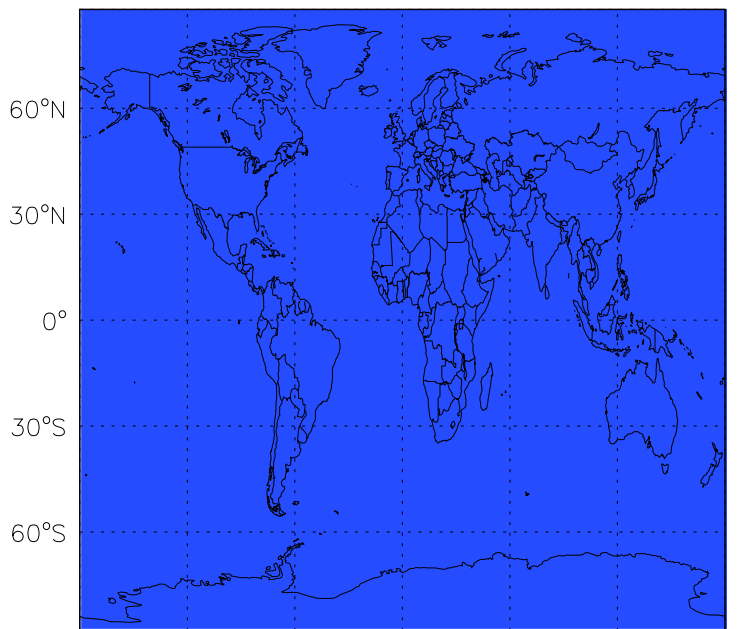
v10-01-public-Run0

OC biogenic emissions for Oct



v11-01b-Run0

OC biogenic emissions for Oct



v11-01d-Run1

OC biogenic emissions for Oct

