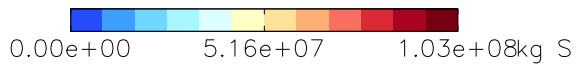
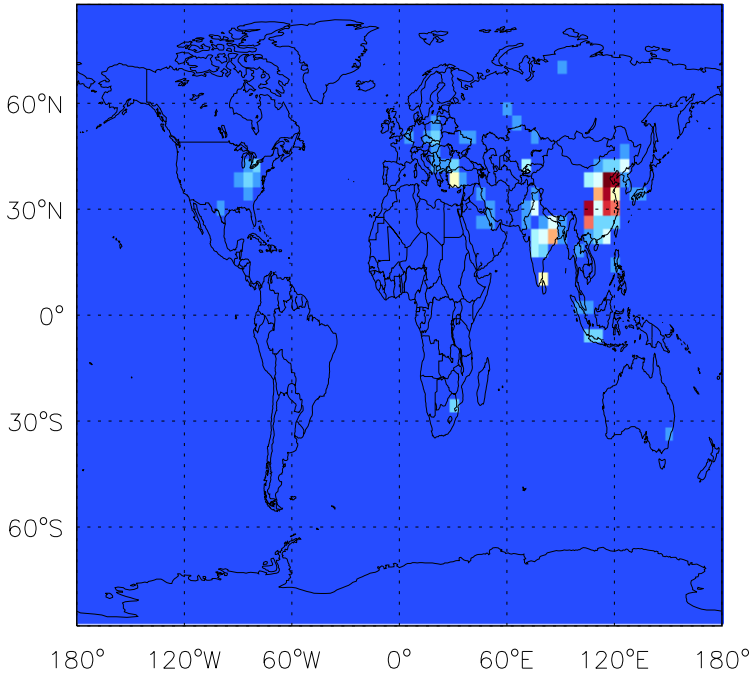


GEOS-Chem Emission Maps

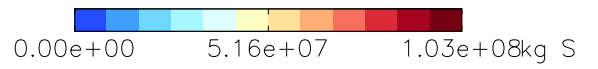
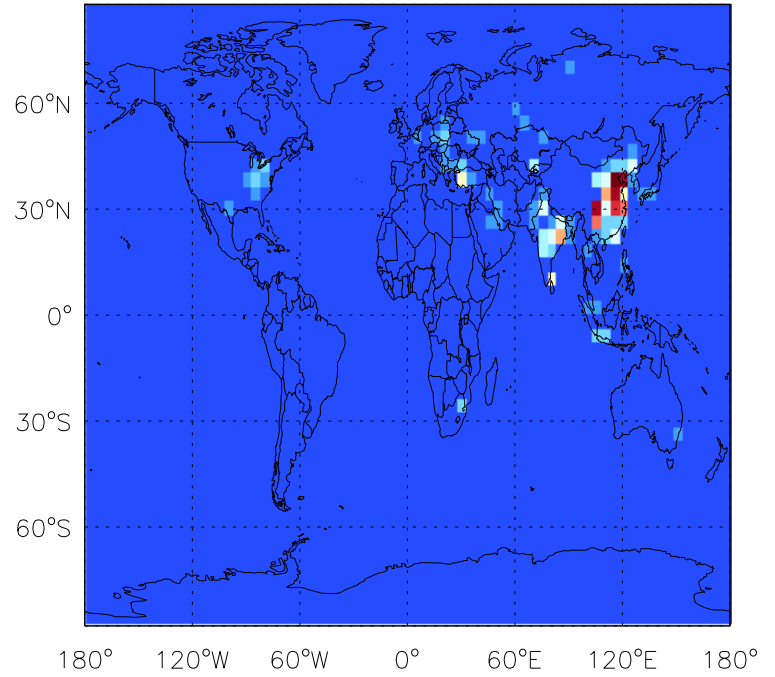
v10-01-public-Run0

SO2 anthro+biouel emissions for Apr



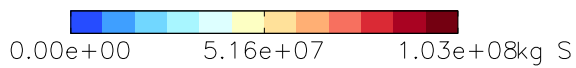
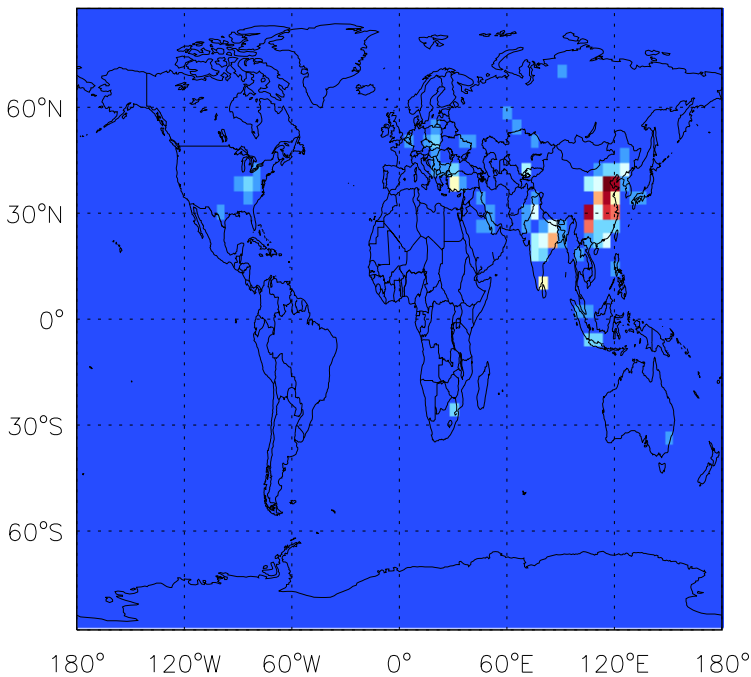
v11-01b-Run0

SO2 anthro+biouel emissions for Apr



v11-01d-Run1

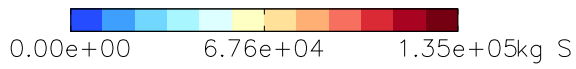
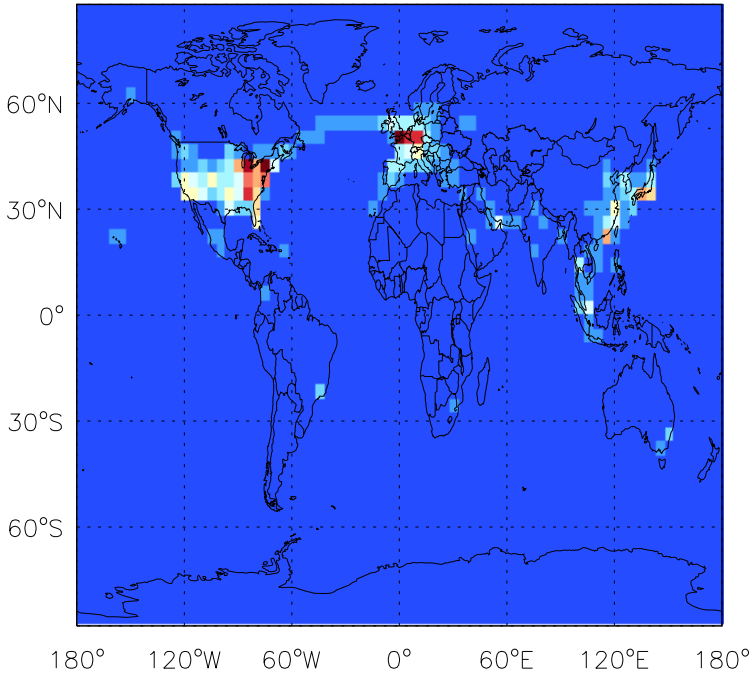
SO2 anthro+biouel emissions for Apr



GEOS-Chem Emission Maps

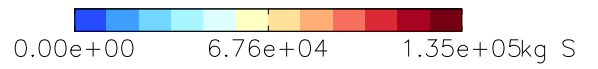
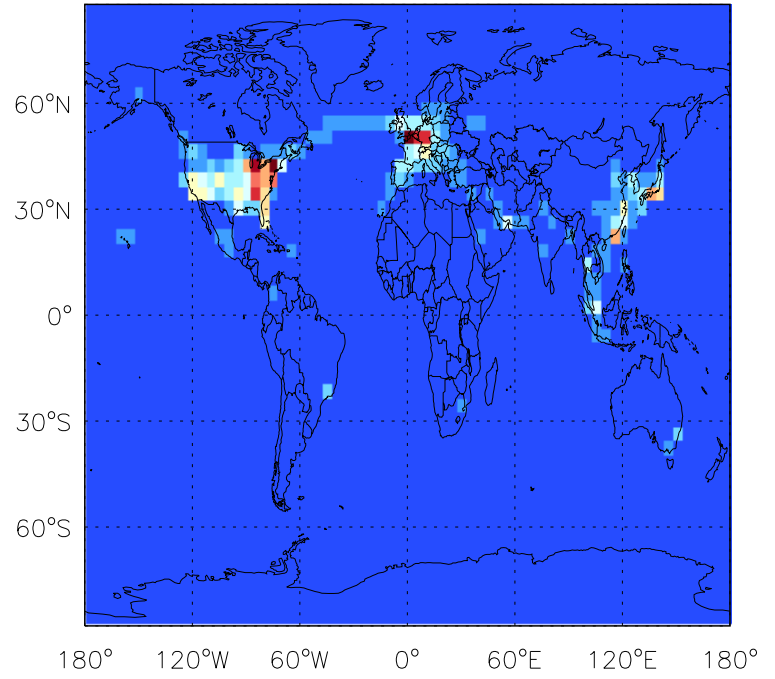
v10-01-public-Run0

SO₂ column aircraft emissions for Apr



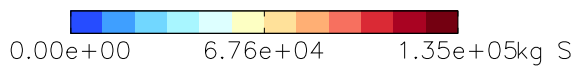
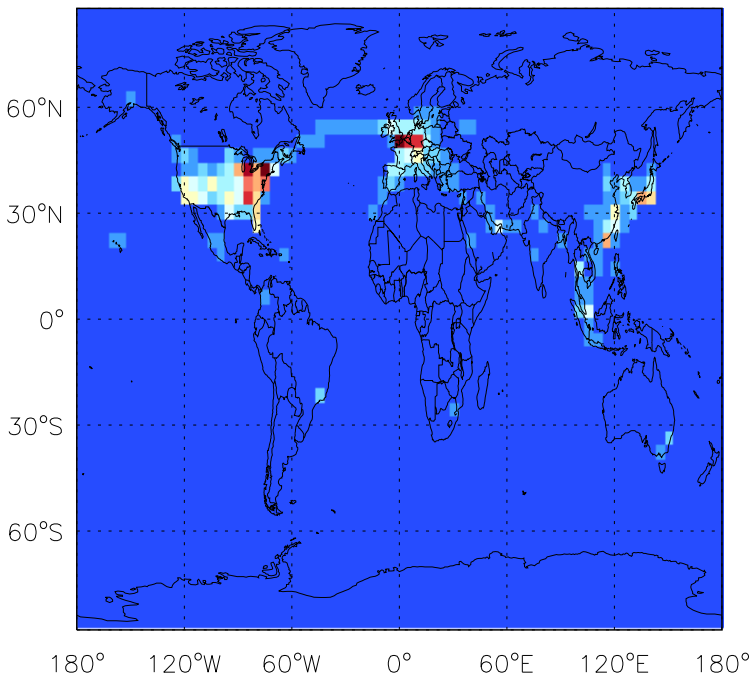
v11-01b-Run0

SO₂ column aircraft emissions for Apr



v11-01d-Run1

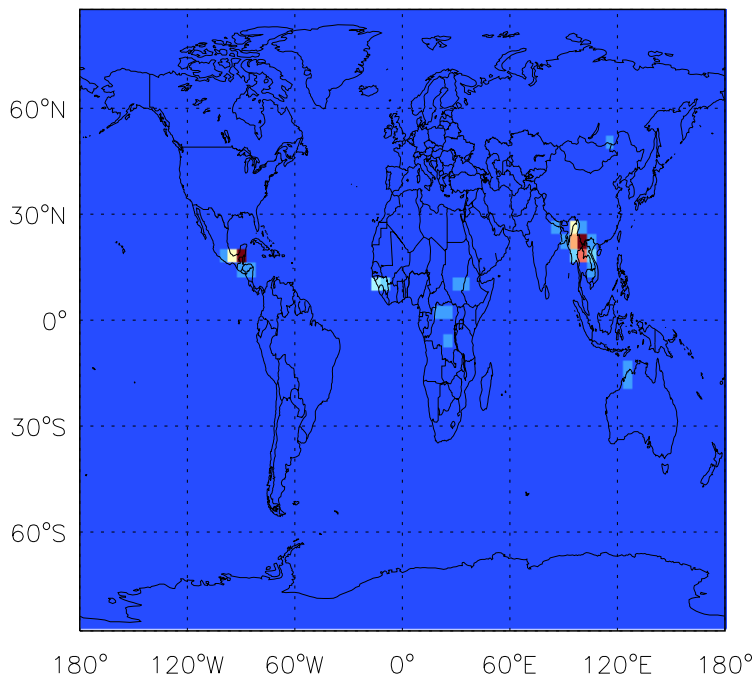
SO₂ column aircraft emissions for Apr



GEOS-Chem Emission Maps

v10-01-public-Run0

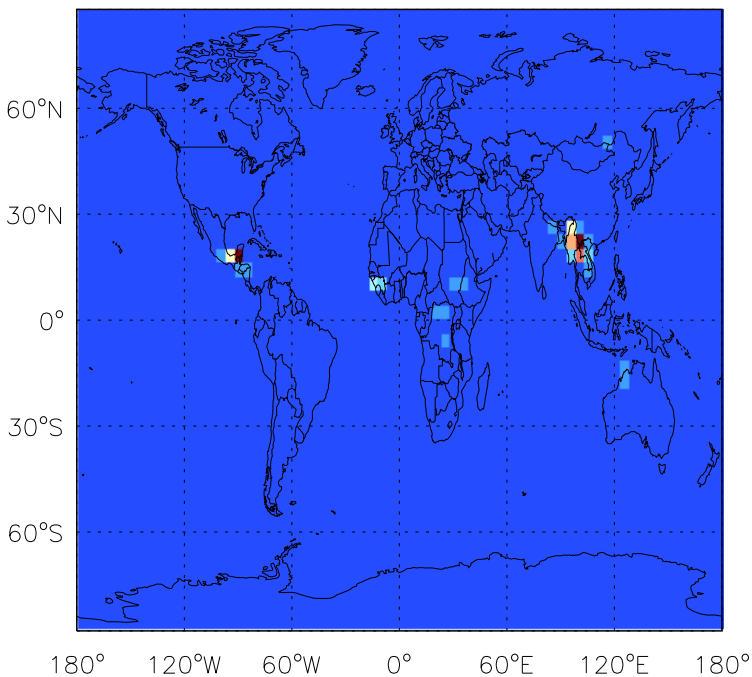
SO2 biomass emissions for Apr



0.00e+00 1.52e+06 3.04e+06 kg S

v11-01b-Run0

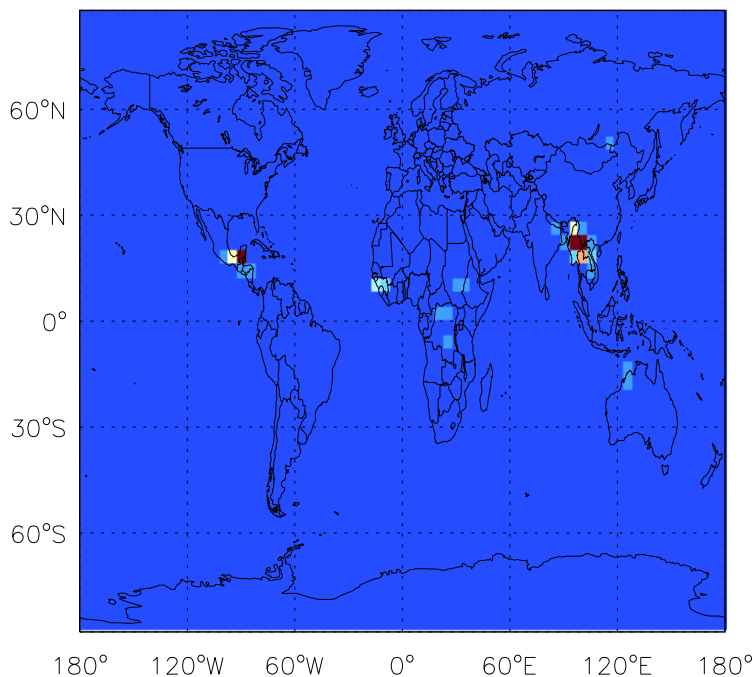
SO2 biomass emissions for Apr



0.00e+00 1.52e+06 3.04e+06 kg S

v11-01d-Run1

SO2 biomass emissions for Apr

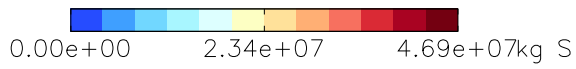
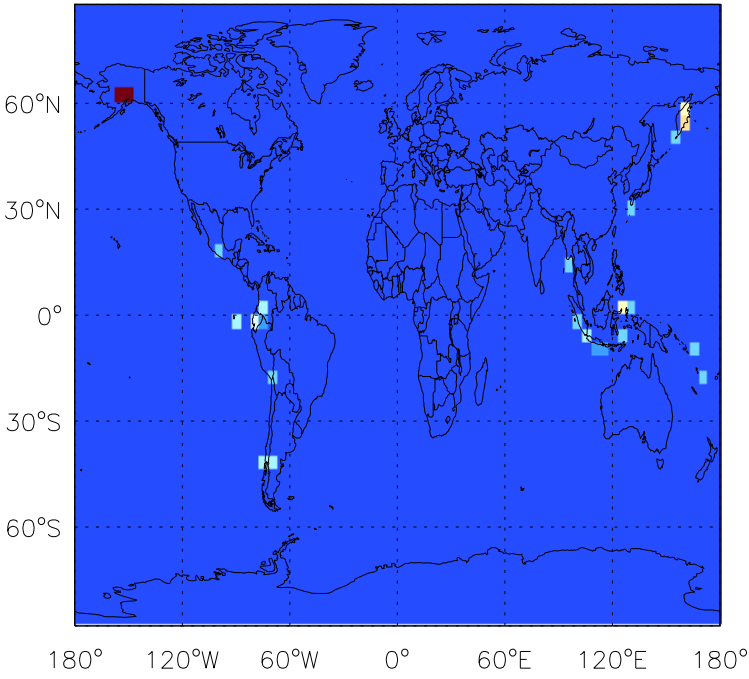


0.00e+00 1.67e+06 3.34e+06 kg S

GEOS-Chem Emission Maps

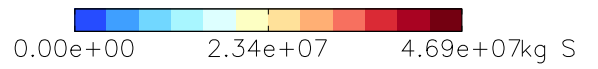
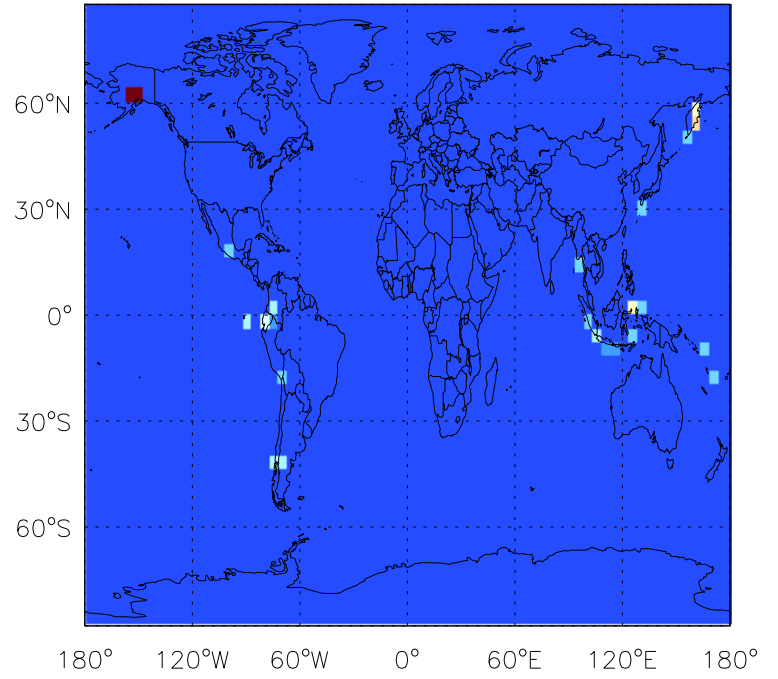
v10-01-public-Run0

SO₂ column volcanic emissions for Apr



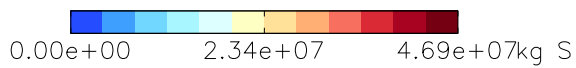
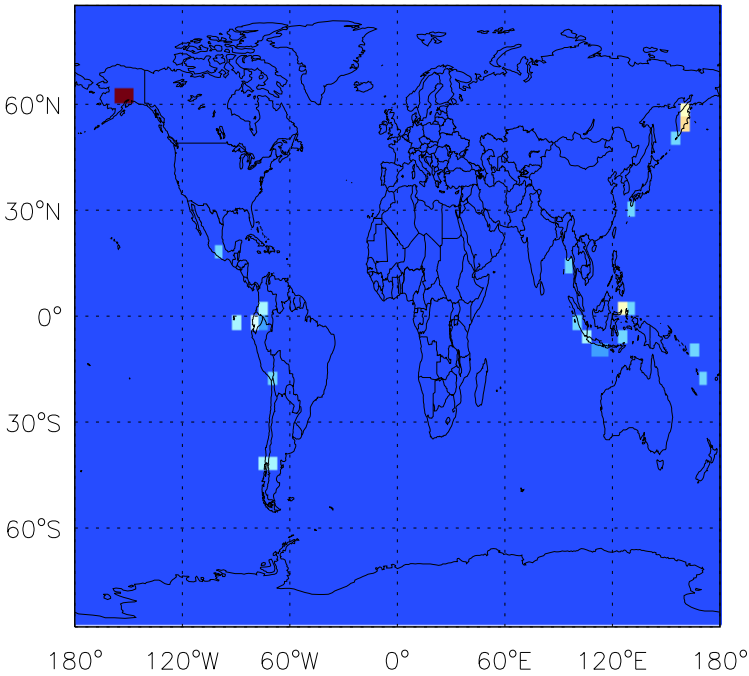
v11-01b-Run0

SO₂ column volcanic emissions for Apr



v11-01d-Run1

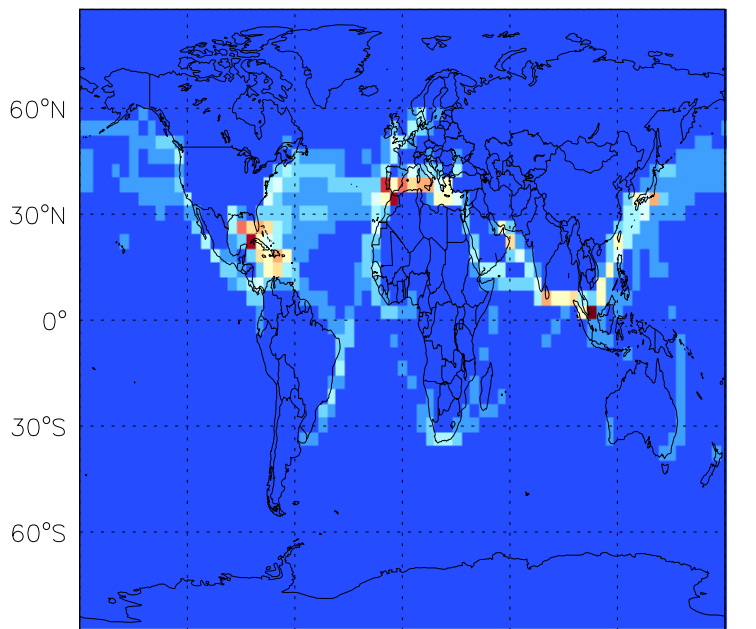
SO₂ column volcanic emissions for Apr



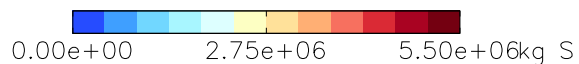
GEOS-Chem Emission Maps

v10-01-public-Run0

S02 ship emissions for Apr

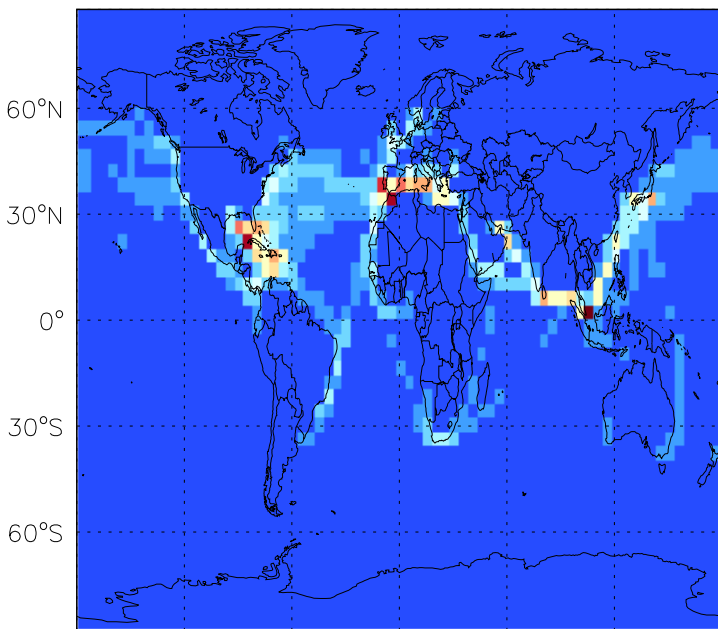


180° 120°W 60°W 0° 60°E 120°E 180°

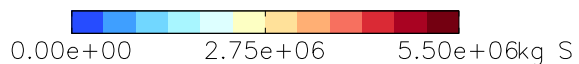


v11-01b-Run0

S02 ship emissions for Apr

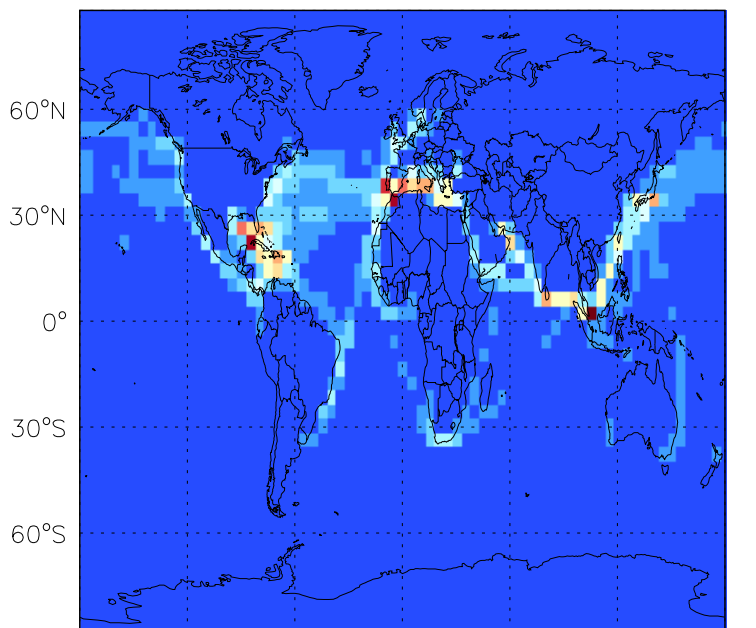


180° 120°W 60°W 0° 60°E 120°E 180°



v11-01d-Run1

S02 ship emissions for Apr



180° 120°W 60°W 0° 60°E 120°E 180°

